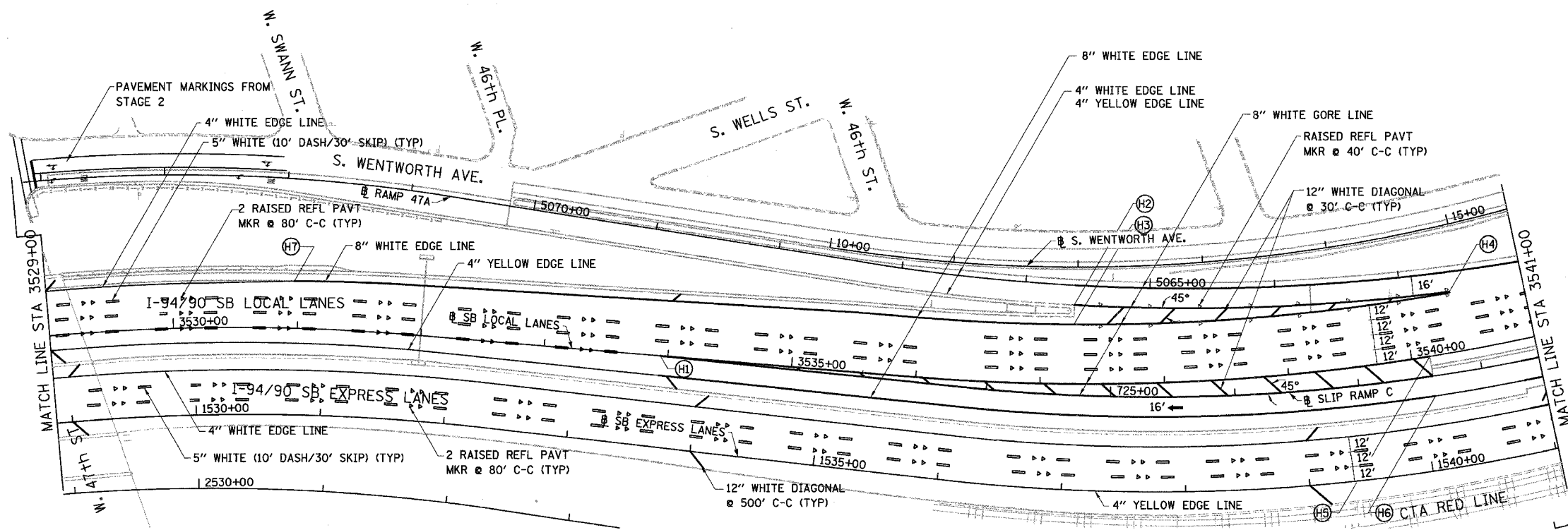
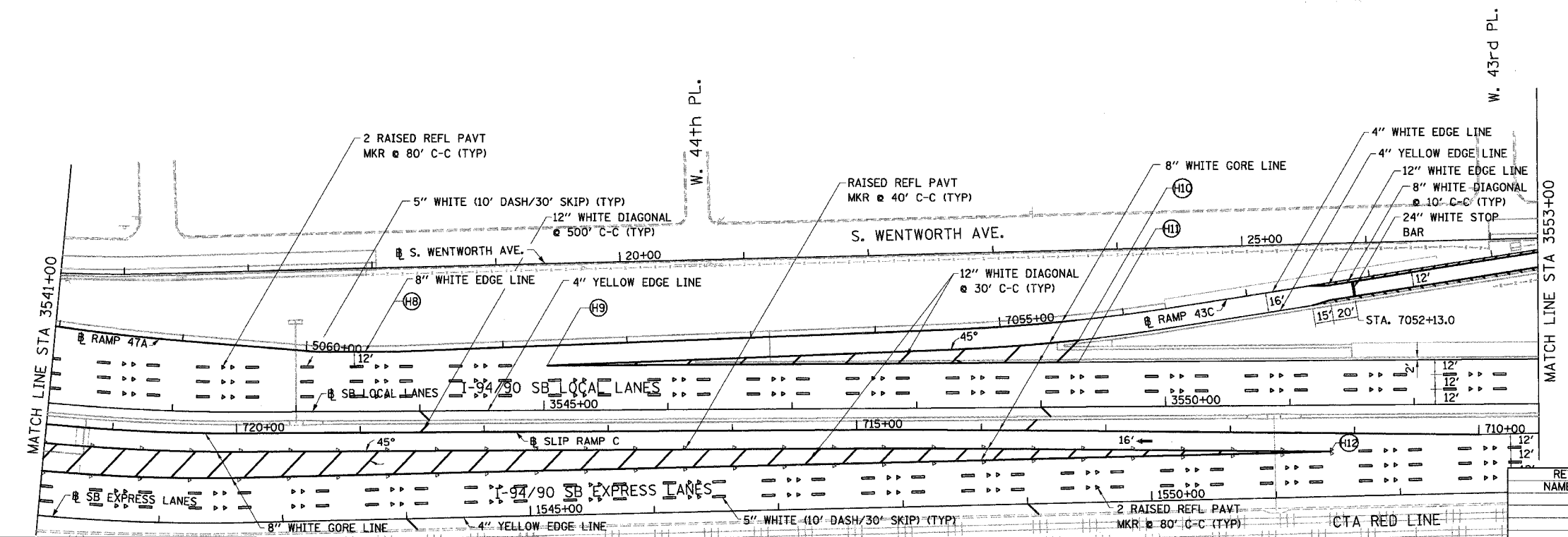


F.A.I.	SECTION	COUNTY	TOTAL SHEETS	SHEET NO.
94/90	*	COOK	588	230
STA.	TO STA.			
FED. ROAD DIST. NO.	ILLINOIS FED. AID PROJECT			
62303	*I2021-922 PT2 ETC 2324.6-1P) R-11			

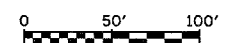


PI	STATION	OFFSET
H1	3533+93.97	00.00' RT
H2	5065+60.07	16.00' LT
H3	3537+27.00	48.00' LT
H4	3540+39.3	48.00' LT
H5	3540+14.78	00.00' RT
H6	0722+39.74	16.00' LT
H7	3530+96.50	38.00' LT

- NOTES:
1. ALL PAVEMENT MARKINGS MUST BE POLYUREA
  2. FOR PAVEMENT MARKING DETAILS, SEE DISTRICT 1 STANDARDS TC-12 AND TC-13.



PI	STATION	OFFSET
H8	3543+19.83	48.00' LT
H9	3545+02.85	36.00' LT
H10	7054+38.15	16.00' LT
H11	3549+30.38	36.00' LT
H12	1551+44.57	36.00' LT



PM-04

BOWMAN, BARRETT & ASSOCIATES INC.  
CONSULTING ENGINEERS  
Chicago, Illinois  
312.228.0100  
www.bbainc.com

REVISIONS	DATE

ILLINOIS DEPARTMENT OF TRANSPORTATION  
F.A.I. 94/90 (DAN RYAN EXPRESSWAY)  
GARFIELD BLVD TO 31ST STREET (SB LOCAL LANES)  
PROPOSED PAVEMENT MARKING PLANS

SCALE: 1"=50'  
DATE: 06/09/06  
DRAWN BY: RA  
CHECKED BY: RS

6/8/2006