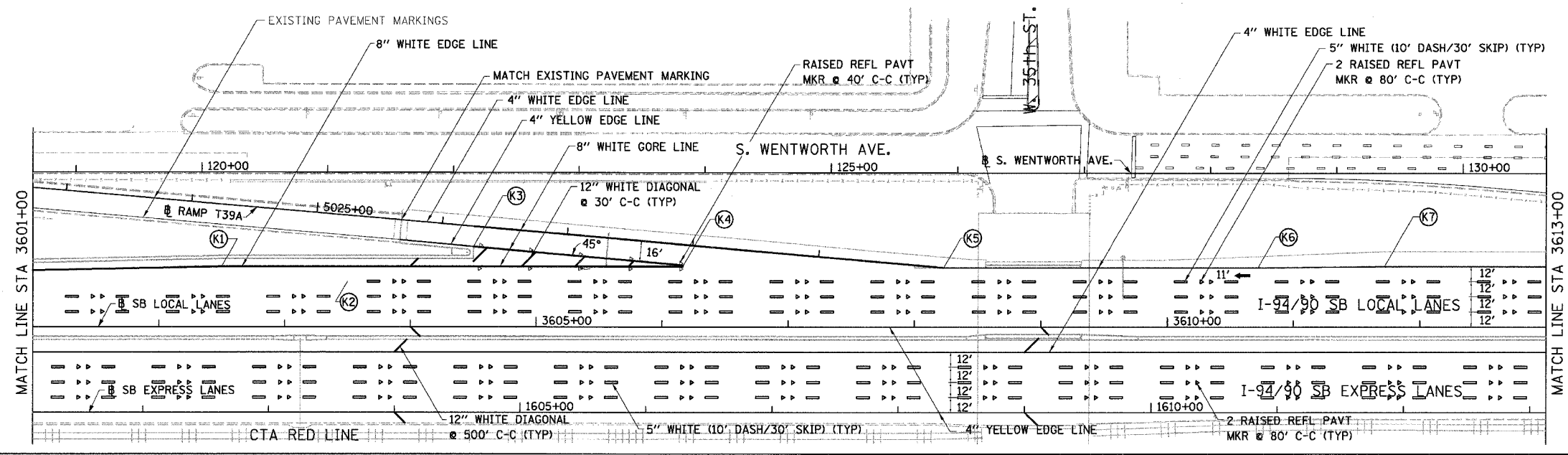
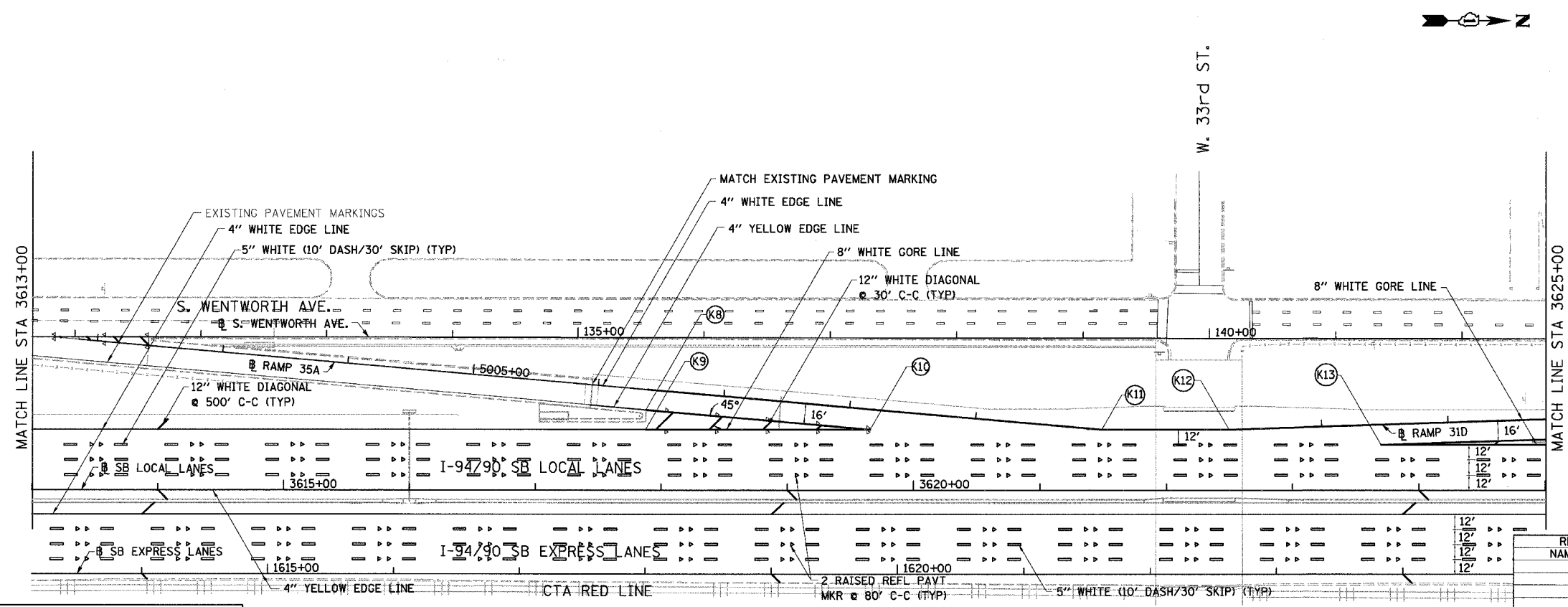


F.A.I.	SECTION	COUNTY	TOTAL SHEETS	SHEET NO.
94/90		COOK	588	233
STA.	TO STA.			
FED. ROAD DIST. NO.	ILLINOIS	FED. AID PROJECT		
62303	*2021-922 PT2 ETC 2324.6-1P) R-11			

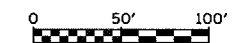


PI	STATION	OFFSET
K1	3602+50.04	48.00' LT
K2	3603+50.06	36.00' LT
K3	5023+73.67	16.00' LT
K4	3606+16.75	48.00' LT
K5	3608+23.31	47.00' LT
K6	3610+72.00	47.00' LT
K7	3611+72.00	48.00' LT

- NOTES:
1. ALL PAVEMENT MARKINGS MUST BE POLYUREA
 2. FOR PAVEMENT MARKING DETAILS, SEE DISTRICT 1 STANDARDS TC-12 AND TC-13.
 3. PAVEMENT MARKINGS MUST MATCH THOSE OF CONTRACT 62585 AT RAMPS T39A AND 35A.



PI	STATION	OFFSET
K8	5003+60.75	16.00' LT
K9	3617+87.95	48.00' LT
K10	3619+65.76	48.00' LT
K11	3621+48.90	48.00' LT
K12	3622+49.74	48.00' LT
K13	3623+70.00	36.00' LT



PM-07

REVISIONS	NAME	DATE

ILLINOIS DEPARTMENT OF TRANSPORTATION
 F.A.I. 94/90 (DAN RYAN EXPRESSWAY)
 GARFIELD BLVD TO 31ST STREET (SB LOCAL LANES)
 PROPOSED PAVEMENT MARKING PLANS

SCALE: 1"=50'
 DATE: 06/09/06

DRAWN BY: RA
 CHECKED BY: RS

BOWMAN, BARRETT & ASSOCIATES INC.
 CONSULTING ENGINEERS
 Chicago, Illinois
 312.228.0100
 www.bbainc.com

12/04/03 PM 5/27/2006