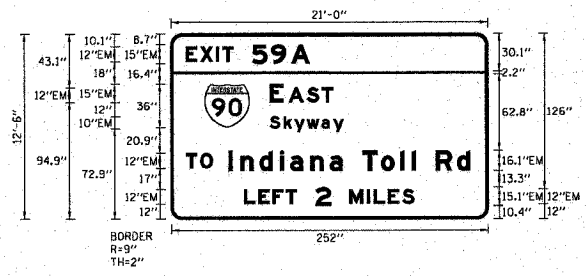


SIGN DETAIL



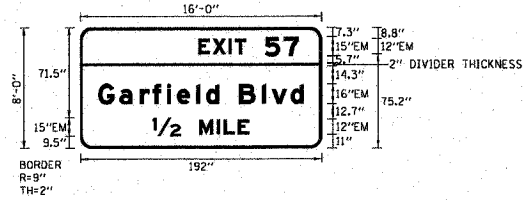
SIGN NUMBER	IS0161094R057.1 LT
WIDTH x HEIGHT	21'-0" x 12'-6"
BORDER WIDTH	2"
CORNER RADIUS	9"
MOUNTING	OVERHEAD
BACKGROUND	TYPE: REFLECTIVE
LEGEND/BORDER	COLOR: GREEN
	TYPE: REFLECTIVE
	COLOR: WHITE

SYMBOL	X	Y	WID	HT
MI.1	26.7	73.9	36	36

DIMENSIONS ARE IN INCHES, TENTHS LETTER LOCATIONS ARE PANEL EDGE TO LOWER LEFT CORNER

LETTER POSITIONS (X)											LENGTH SERIES, SIZE			
E	X	I	T	S	9	A						98.7	EM12,EM15	
12	23.3	36.1	41	64.7	79.8	95.7								
E	A	S	T									50.3	EM15,EM12	
78.6	93.6	108.1	120.2											
S	K	Y	W	A	Y							58.5	EM10/7.5	
78.6	89.8	98.2	108	119.9	129.1									
T	O											21.3	EM12	
11.9	23.3													
I	N	D	I	A	N	A	T	O	L	I	R	D	192.2	EM16.1/12.1
45.7	55.3	70.5	86.8	94.8	111.1	126.3	136.4	152.4	167.2	182.6	191.8	194.8	210.7	227.7
L	E	F	T	2	M	I	L	E	S					
58.1	69.4	80.7	91.2	114.9	141.6	155.8	161.2	172.5	183.8					

SIGN DETAIL



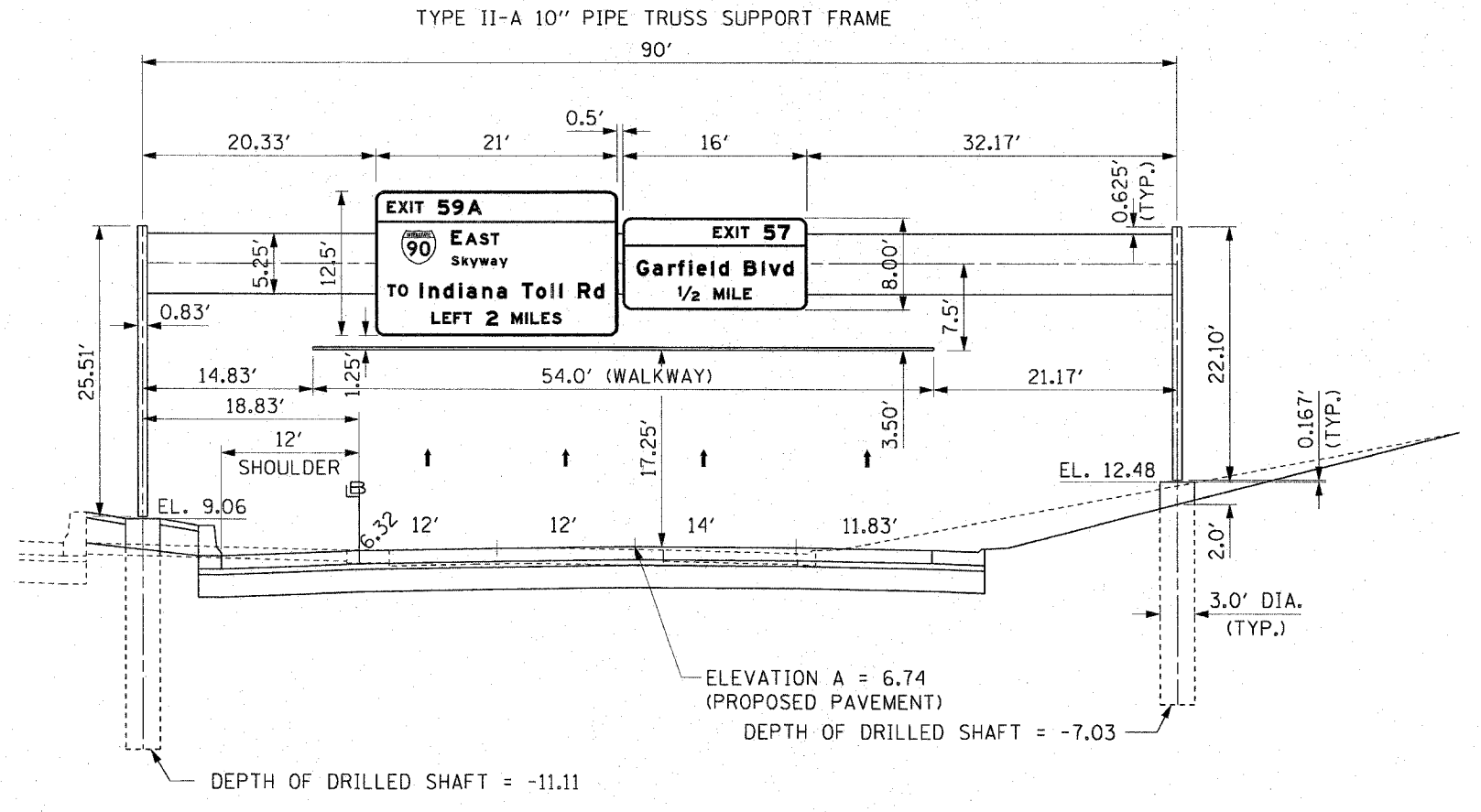
SIGN NUMBER	IS0161094R057.1 RT
WIDTH x HEIGHT	16'-0" x 8'-0"
BORDER WIDTH	2"
CORNER RADIUS	9"
MOUNTING	OVERHEAD
BACKGROUND	TYPE: REFLECTIVE
LEGEND/BORDER	COLOR: GREEN
	TYPE: REFLECTIVE
	COLOR: WHITE

SYMBOL	X	Y	WID	HT

DIMENSIONS ARE IN INCHES, TENTHS LETTER LOCATIONS ARE PANEL EDGE TO LOWER LEFT CORNER

LETTER POSITIONS (X)											LENGTH SERIES, SIZE			
E	X	I	T	S	7							79.8	EM12,EM15	
94.2	105.5	118.3	123.1	146.9	162									
G	A	R	F	I	D	B	L	V	D			163.4	EM16/12	
14.3	31.3	47.6	57.7	69	77	92.3	100.2	110.4	126.4	144.9	152.4	167.5		
1/2	M	I	L	E									76.6	EM15,EM12
57.7	94.7	108.8	114.2	125.5										

F.A.I. RTE:	SECTION	COUNTY	TOTAL SHEETS	SHEET NO.
90/94		COOK	588	253
STA.	TO STA.			
FED. ROAD DIST. NO. 1	ILLINOIS	FED. AID PROJECT		
62303	(2021-922 PT2 ETC 2324.6-1P) R-11			



IS0161094R057.1
MOUNTING DETAIL
PROPOSED OVERHEAD SIGN STRUCTURE
STA 3511+00.00 S.B. I-90/94
LOOKING SOUTH

NOTES:

1. PROPOSED PAVEMENT FOR LOCAL LANES IS SHOWN FOR INFORMATION ONLY.
2. REFER TO ELECTRICAL INFRASTRUCTURE PLANS FOR ORIENTATION AND LOCATION OF THE CONDUIT EMBEDDED IN THE OVERHEAD SIGN FOUNDATIONS.



REVISIONS	
NAME	DATE

SGN-3
ILLINOIS DEPARTMENT OF TRANSPORTATION
F.A.I. 90/94 (DAN RYAN EXPRESSWAY)
GARFIELD BLVD TO 31ST STREET (SB LOCAL LANES)
SIGN PANEL AND PLACEMENT DETAILS
PROPOSED OVERHEAD SIGN STRUCTURES
STA. 3511+00.00
SCALE: NONE DRAWN BY: JSS
DATE: June 9, 2006 CHECKED BY: MJP

P:\P4068\CIVIL\BCH\CHRS 18 & 19\CHC\CHC 19\Signing\SS1900032A.DWG 1/3/06 AM 6/7/2006