F.A.I. RTE.	SECTION	COUNTY	TOTAL SHEETS	SHEET NO.
90/94	*	COOK	588	254
STA.		TO STA.		
FED. ROAD DIST. NO. 1	ILLINOIS	FED. AID PROJECT		

62303 * (2021-922 PT2 ETC 2324.6-1P) R-11

SIGN DETAIL

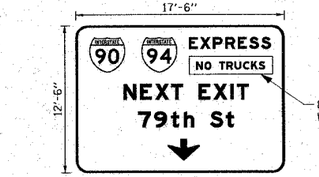

SIGN NUMBER	1S016I094R056.8 LT
WIDTH x HEIGHT	17'-6" x 12'-6"
BORDER WIDTH	2"
CORNER RADIUS	12"
MOUNTING	OVERHEAD
BACKGROUND	TYPE: REFLECTIVE
	COLOR: GREEN
LEGEND/BORDER	TYPE: REFLECTIVE
	COLOR: WHITE

SYMBOL	X	Y	WID	HT
M1_1	13.8	102	36	36
M1_1	66.2	102	36	36
ARDOWN	92.6	12	32	22

DIMENSIONS ARE IN INCHES.TENTHS LETTER LOCATIONS ARE PANEL EDGE TO LOWER LEFT CORNER

LETTER POSITIONS (X)

																LENGTH	SERIES, SIZE
E	X	P	R	E	S	S										82.5	EM12
114.2	125.5	138.3	150.9	163.6	174.9	186.9											
N	E	X	T		E	X	1	T								126	EM16
48.1	64.9	80	96	107.7	123.7	138.8	155.9	162.4									
7	9	†	h		S	†										96.5	EM16/12
62.8	78.9	95.8	108.9	119.1	135.2	151.3											

SIGN DETAIL

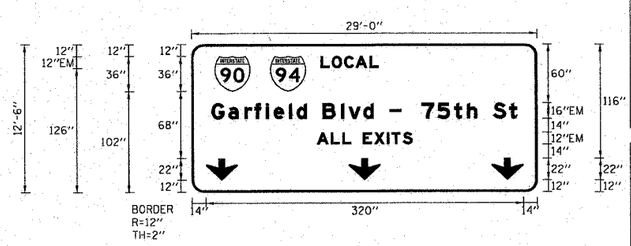

SIGN NUMBER	1S016I094R056.8 RT
WIDTH x HEIGHT	29'-0" x 12'-6"
BORDER WIDTH	2"
CORNER RADIUS	12"
MOUNTING	OVERHEAD
BACKGROUND	TYPE: REFLECTIVE
	COLOR: GREEN
LEGEND/BORDER	TYPE: REFLECTIVE
	COLOR: WHITE

SYMBOL	X	Y	WID	HT
M1_1	23.1	102	36	36
M1_1	79.1	102	36	36
ARDOWN	14	12	32	22
ARDOWN	158	12	32	22
ARDOWN	302	12	32	22

DIMENSIONS ARE IN INCHES.TENTHS LETTER LOCATIONS ARE PANEL EDGE TO LOWER LEFT CORNER

LETTER POSITIONS (X)

																LENGTH	SERIES, SIZE
L	O	C	A	L												58.2	EM12
130.1	141.4	153.8	165	179.5													
G	a	r	f	l	e	l	d		B	l	v	d		(CONTINUED NEXT LINE)			
19.9	36.9	53.2	63.3	74.8	82.6	97.9	105.8	116.1	132	150.5	158	173.1	183.3				
			(CONTINUED FROM PREVIOUS)				-		7	5	†	h		S	†	308	EM16/12
							199.3	211.3	231.5	247.6	264.5	277.5	287.8	303.8	319.9		
A	L	L		E	X	I	T	S								96.6	EM12
125.9	140.4	151.6	160.5	172.5	183.7	196.6	201.4	212.7									

TYPE II-A 10" PIPE TRUSS SUPPORT FRAME

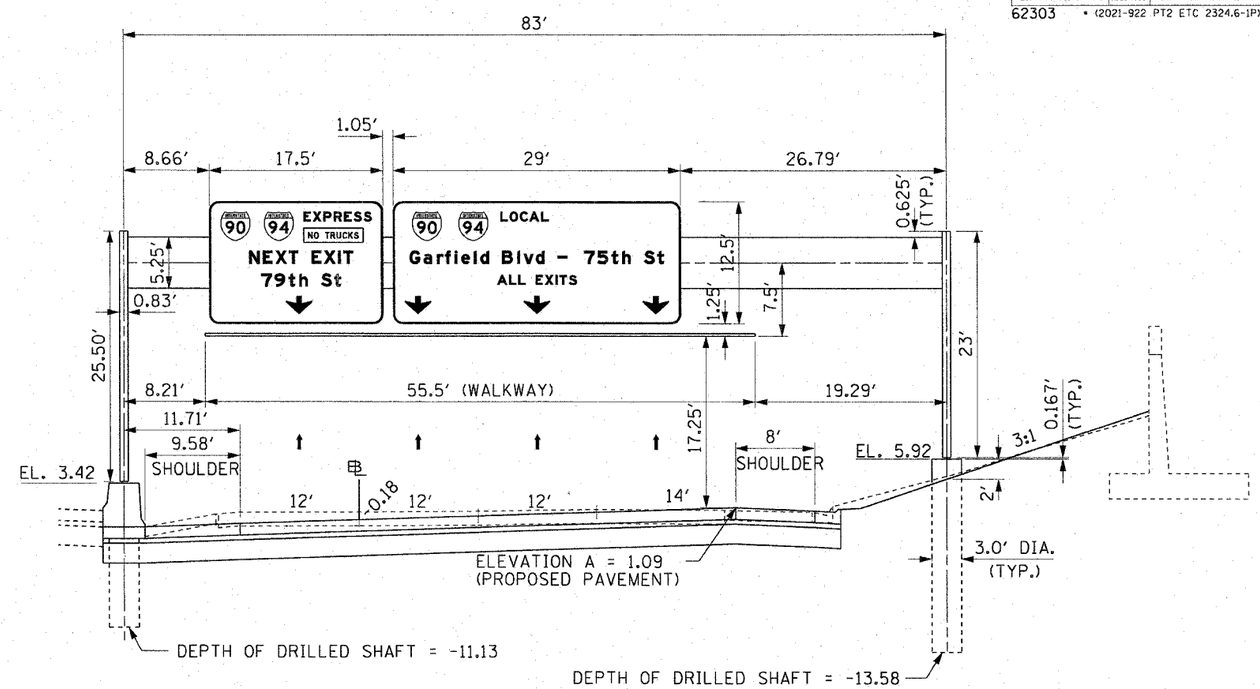

1S016I094R056.8
MOUNTING DETAIL
PROPOSED OVERHEAD SIGN STRUCTURE
STA 3524+00.00 S.B. I-90/94
LOOKING SOUTH

NOTES:

1. PROPOSED PAVEMENT FOR LOCAL LANES IS SHOWN FOR INFORMATION ONLY.
2. REFER TO ELECTRICAL INFRASTRUCTURE PLANS FOR ORIENTATION AND LOCATION OF THE CONDUIT EMBEDDED IN THE OVERHEAD SIGN FOUNDATIONS.

SGN-4

REVISIONS	
NAME	DATE

ILLINOIS DEPARTMENT OF TRANSPORTATION
F.A.I. 90/94 (DAN RYAN EXPRESSWAY)
GARFIELD BLVD TO 31ST STREET (SB LOCAL LANES)

SIGN PANEL AND PLACEMENT DETAILS
PROPOSED OVERHEAD SIGN STRUCTURES
STA. 3524+00.00

SCALE: NONE DRAWN BY: JSS
DATE: June 9, 2006 CHECKED BY: MJP

CTE | AECOM

P:\P40468\Civil\B-Cntrs 18 & 19\SHCntr 19\Signing\SS190042.dgn
6/7/2006 11:39:45 AM