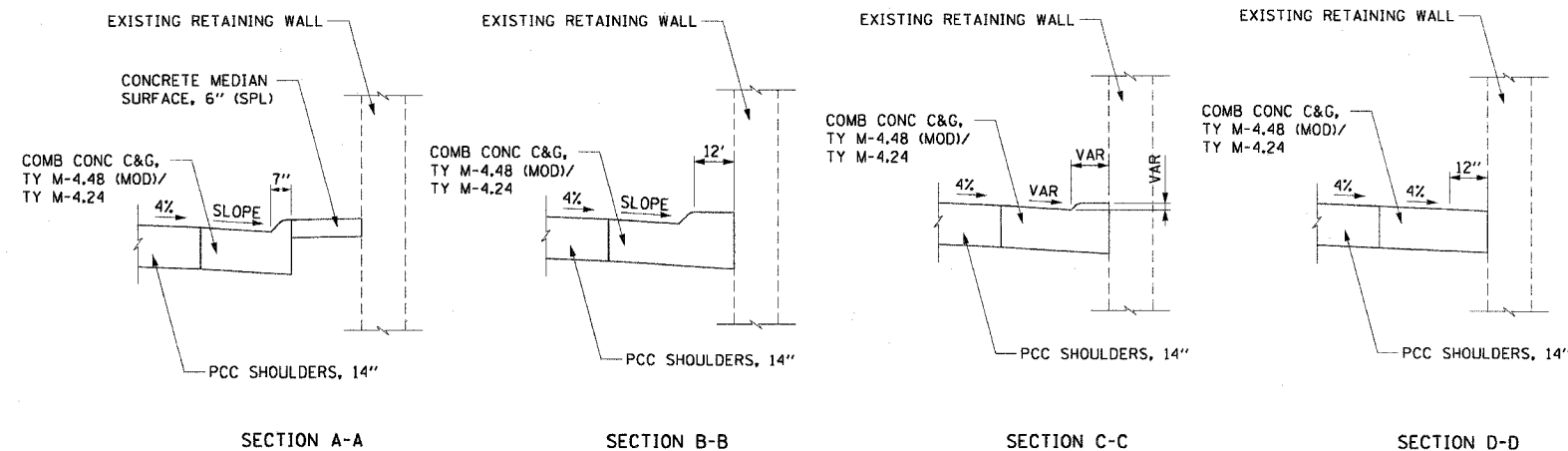
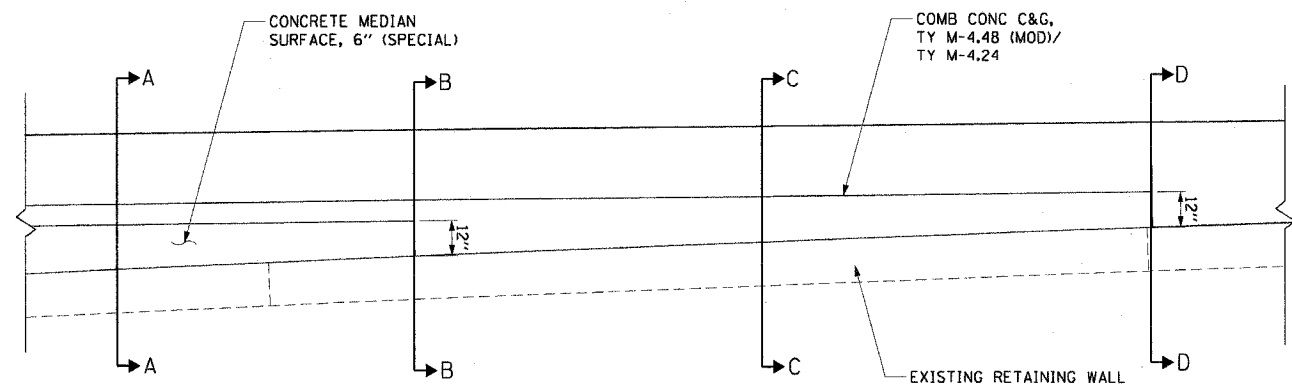


F.A.I. RTE.	SECTION	COUNTY	TOTAL SHEETS	SHEET NO.
90/94		COOK	588	357
STA.	TO STA.			
FED. ROAD DIST. NO. 1	ILLINOIS	FED. AID PROJECT		
62303	(2021-922 PT2 ETC 2324.6-1P) R-11			

VARIABLE CURB WIDTH AND GUTTER TRANSITIONS FOR COMB CONC C&G, TY M-4.24 & TY M-4.48 (MOD)

N.T.S.

STA 5085+17.96
 STA 3504+89.29
 STA 3519+88.83



NOTES:

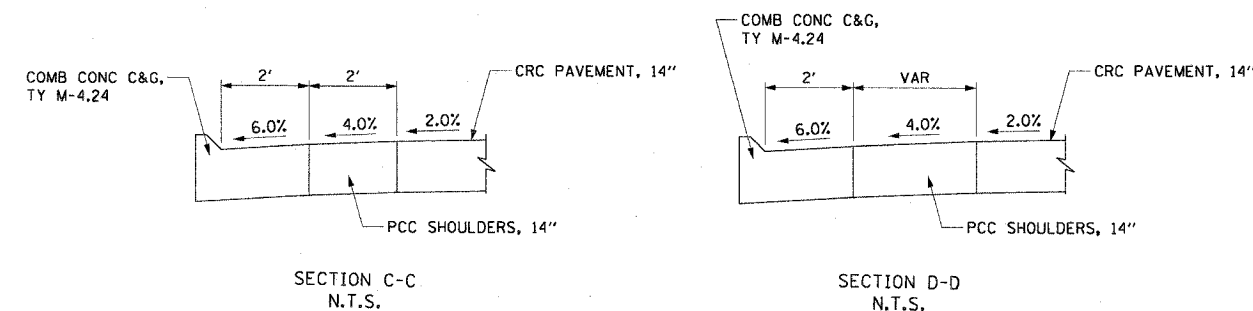
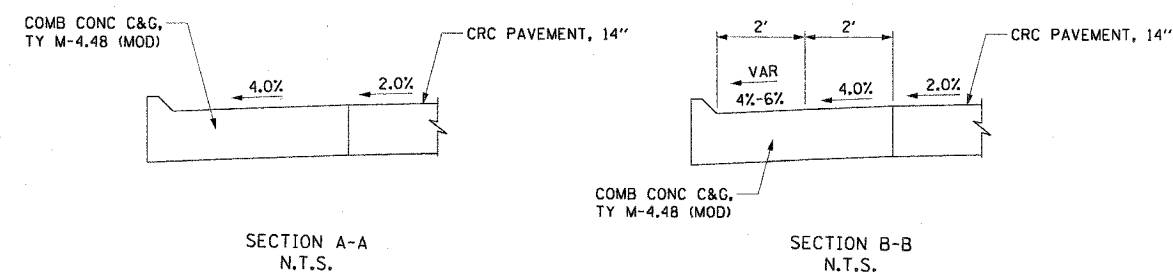
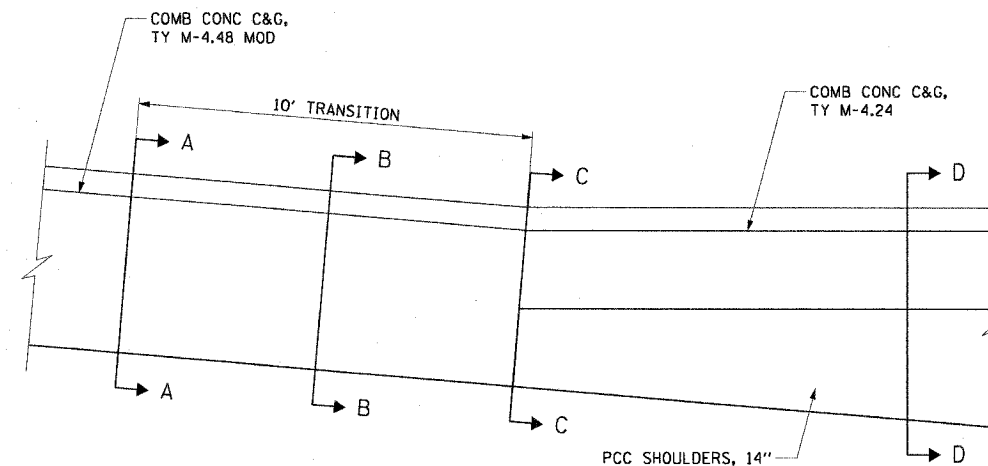
1. THE TRANSITION SECTION SHALL BE PAID FOR AS COMB CONC C&G, TY M-4.24 AND TY M-4.48 (MOD).
2. SEE RDT-7 FOR COMB CONC C&G, TY M-4.48 (MOD) DETAILS.
3. SLOPE FOR TY M-4.24 IS 6% AND SLOPE FOR TY M-4.48 (MOD) IS 4%.

CTE | AECOM

C&G TY M-4.48 (MOD) TRANSITION TO C&G TY M-4.24

N.T.S.

STA 3492+17.30
 STA 3505+08.48



NOTES:

1. THE TRANSITION SECTION SHALL BE PAID FOR AS COMB CONC C&G, TY M-4.48 (MOD)
2. SEE RDT-7 FOR COMB CONC C&G, TY M-4.48 (MOD) DETAILS.

REVISIONS	
NAME	DATE

RDT-6
 ILLINOIS DEPARTMENT OF TRANSPORTATION
 F.A.I. 90/94 (DAN RYAN EXPRESSWAY)
 GARFIELD BLVD TO 31ST STREET (SB LOCAL LANES)
 ROADWAY DETAILS
 COMB CONC C&G, TY M TRANSITION
 TY M-4.48 (MOD) TO TY M-4.24 TRANSITION
 SCALE: NONE
 DATE: June 9, 2006
 DRAWN BY: NJH
 CHECKED BY: RMG

P:\p0468\civ\118-entrs\18 & 19\118\ent\19\roadway details\cnc\060620.rvt 11/28/06 11:28:51 PM