

F.A.P. RTE.	SECTION	COUNTY	TOTAL SHEETS	SHEET NO.
789	56-BR-1	MADISON	23	1

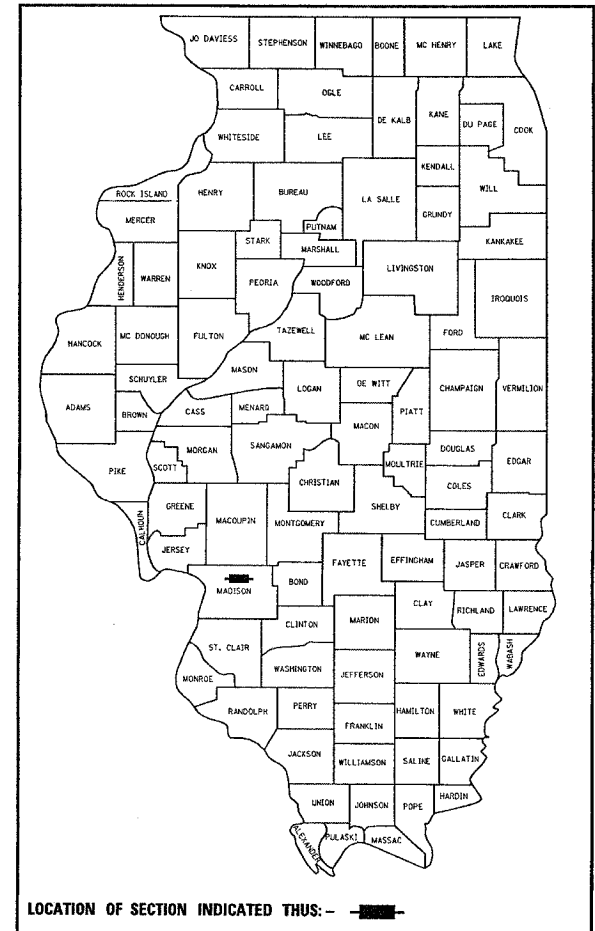
STATE OF ILLINOIS
DEPARTMENT OF TRANSPORTATION
DIVISION OF HIGHWAYS

**PROPOSED
HIGHWAY PLANS**

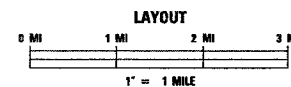
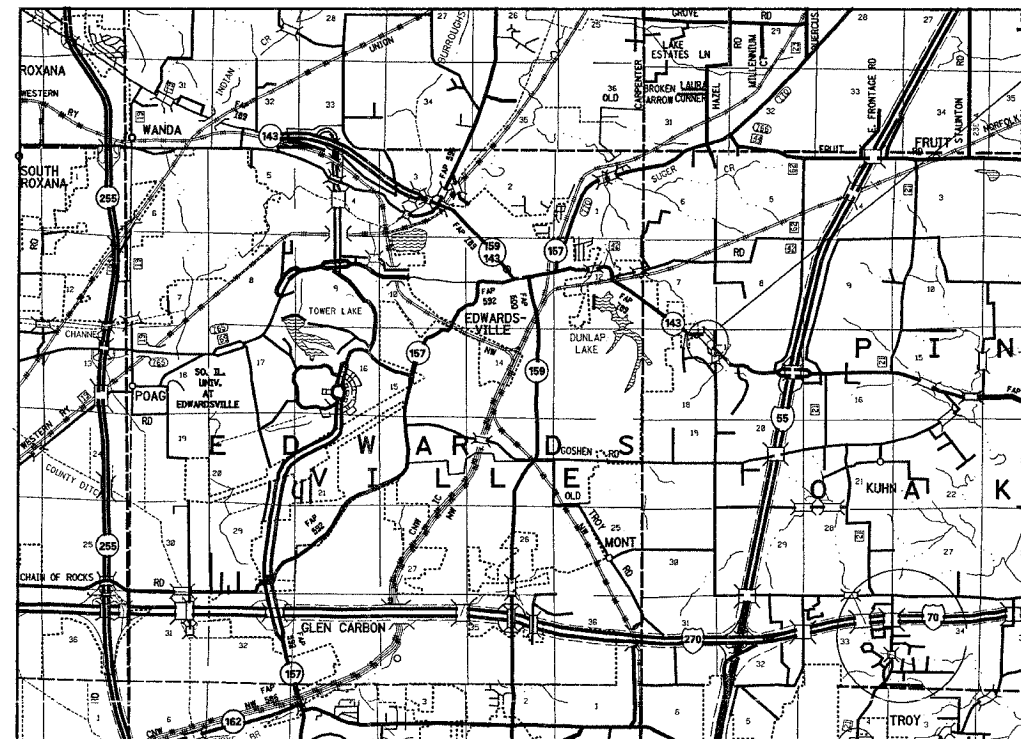
FAP ROUTE 789 (IL 143)
SECTION 56-BR-1
PROJECT: *BHF-0789(044)*
SUPERSTRUCTURE REPLACEMENT
OVER LITTLE MOONEY CREEK
MADISON COUNTY
C-98-134-05

FOR INDEX OF SHEETS, SEE SHEET NO. 2

D-98-107-05



PROJECT LOCATION
IL 143 OVER LITTLE MOONEY CREEK
(SN 060-0147)
STA 108+74.00

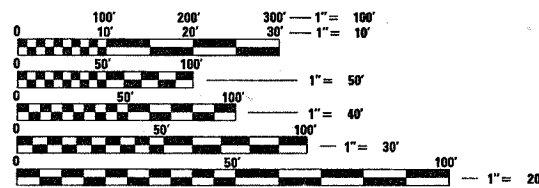


GROSS LENGTH = 230.0 FT = 0.044 MILES
NET LENGTH = 230.0 FT = 0.044 MILES

LATITUDE = 38.80085 LONGITUDE = 89.91337

PROJECT ENGINEER: PATTI LEBEAU (618) 346-3179
SQUAD CONTACT: ART MUEHLFELD (618) 346-3209

MICROFILMED _____
REEL NUMBER _____
AWARDED _____
RESIDENT ENGINEER _____
AS BUILT CHANGES WERE MADE
ON THE FOLLOWING SHEETS



FULL SIZE PLANS HAVE BEEN PREPARED USING STANDARD
ENGINEERING SCALES. REDUCED SIZED PLANS WILL NOT
CONFORM TO STANDARD SCALES. IN MAKING MEASUREMENTS
ON REDUCED PLANS, THE ABOVE SCALES MAY BE USED.

J.U.L.I.E.
JOINT UTILITY LOCATION INFORMATION FOR EXCAVATION
1-800-892-0123

TRAFFIC DATA
ADT: 6550 (2006)
ADT: 6900 (2007)
SU: 4.4%
MU: 1.5%

CONTRACT NO. 76965

STATE OF ILLINOIS
DEPARTMENT OF TRANSPORTATION
DIVISION OF HIGHWAYS

SUBMITTED *June 29, 2006*
Walter C. Lami
DEPUTY DIRECTOR OF HIGHWAYS
REGION FIVE ENGINEER

August 18, 2006
Mike Stine
ENGINEER OF DESIGN AND ENVIRONMENT

August 18, 2006
Milton R. Sees, P.E.
DIRECTOR, DIVISION OF HIGHWAYS

**PRINTED BY THE AUTHORITY
OF THE STATE OF ILLINOIS**