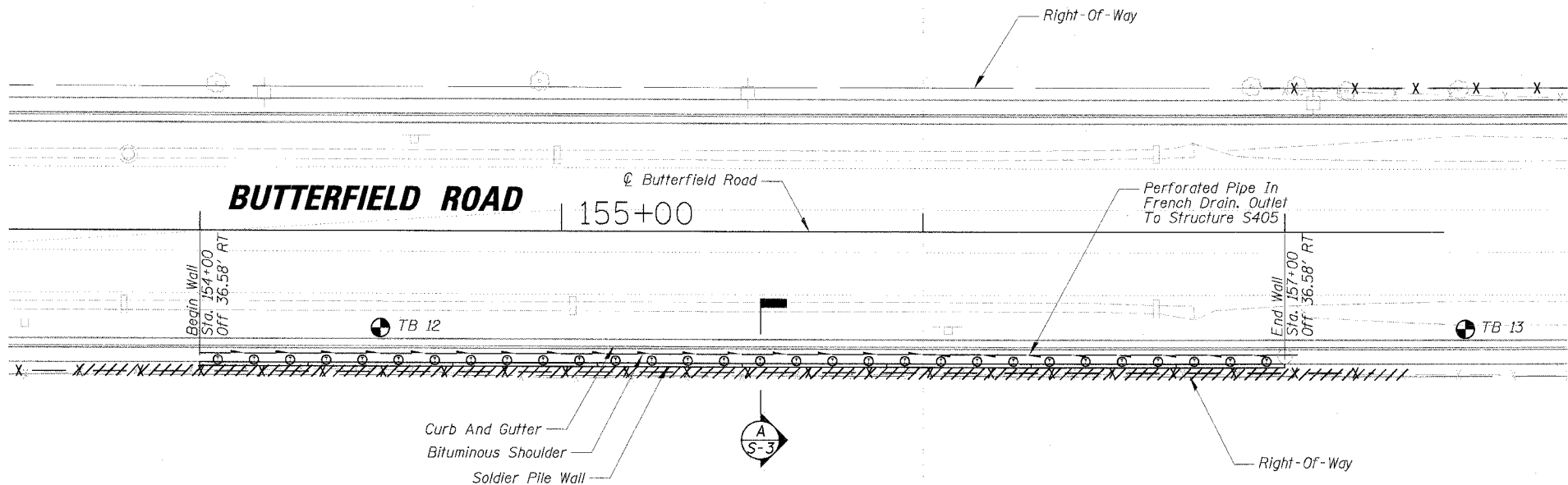
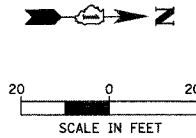
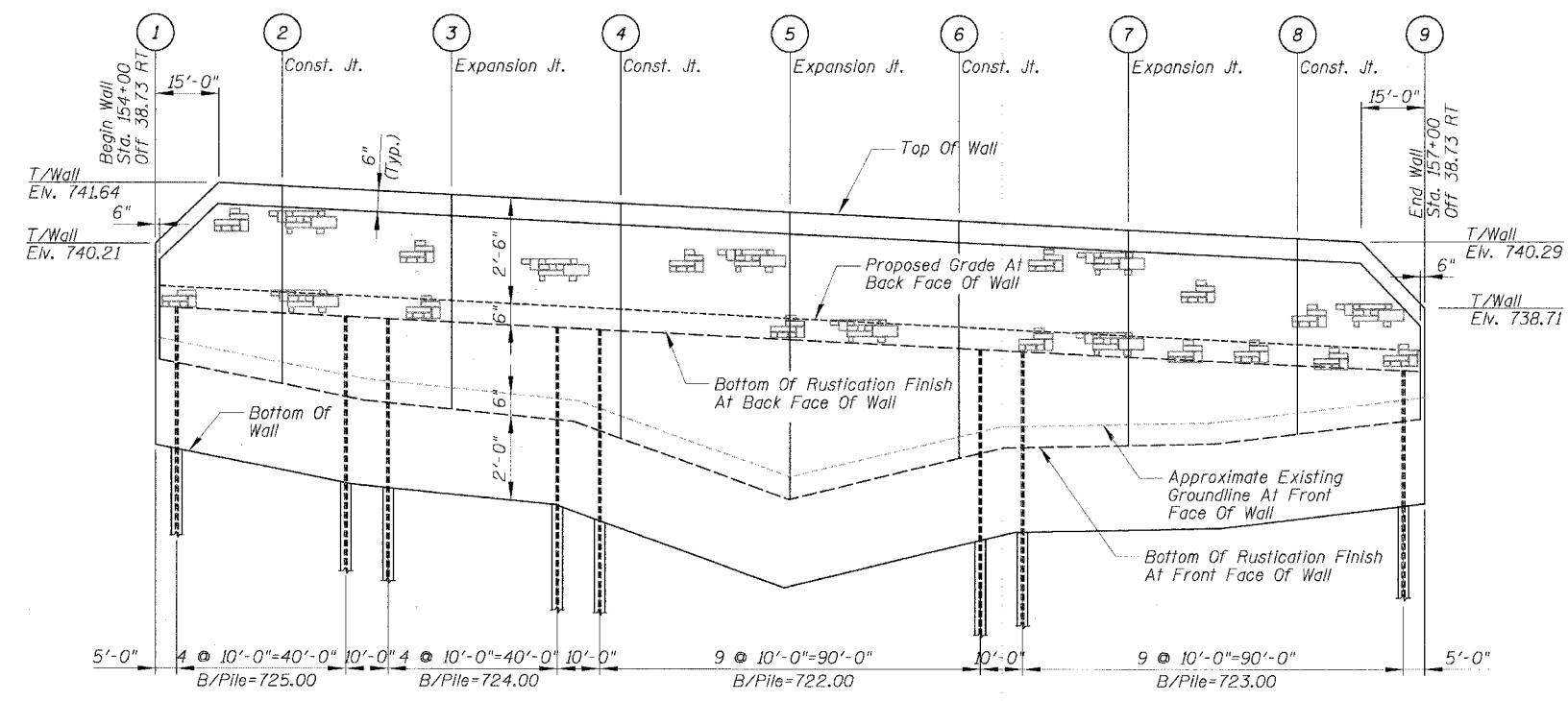


FAU	SECTION	COUNTY	TOTAL SHEETS	SHEET NO.
2647	99-00142-07-WR	LAKE	256	122
CONTRACT NO: 83815				
FED. ROAD DIST. NO. 1 ILLINOIS FED. AID PROJECT				



**PLAN**  
SCALE: 1"=20'



**ELEVATION**  
(FACING WEST)  
SCALE: V: 1"=2'  
H: 1"=20'

MARK	STATION	T/WALL	PG AT B.F. WALL	EX. GRADE AT F.F. WALL	B/WALL
1	154+00	740.21	739.21	738.00	735.50
2	154+30	741.56	739.06	737.40	734.90
3	154+70	741.36	738.86	736.80	734.30
4	155+10	741.16	738.66	736.60	734.10
5	155+50	740.96	738.46	734.70	732.20
6	155+90	740.76	738.26	735.66	733.16
7	156+30	740.56	738.06	735.96	733.46
8	156+70	740.36	737.86	736.24	733.74
9	157+00	738.71	737.71	736.60	734.10

REVISIONS	
NAME	DATE

ILLINOIS DEPARTMENT OF TRANSPORTATION  
**FAU 2647 – BUTTERFIELD ROAD**  
**RETAINING WALL**  
**GENERAL PLAN AND ELEVATION**  
**STA. 154+00 TO STA. 157+00**  
 SCALE: AS SHOWN  
 DATE: 12/2/2005  
 DRAWN BY: PDR  
 CHECKED BY: SSM

12/2/2005 N:\LIBERTYVILLE\99-389\Struc\199389-S2.dwg