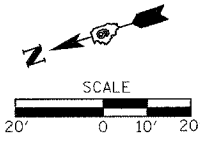
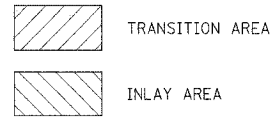


F.A.I. RTE.	SECTION	COUNTY	TOTAL SHEETS	SHEET NO.
57	*	WILLIAMSON	55	37
STA. _____ TO STA. _____		FED. ROAD DIST. NO. _____ ILLINOIS FED. AID PROJECT		

* [X1-(4,4-1,5,6,6-2)] R-1

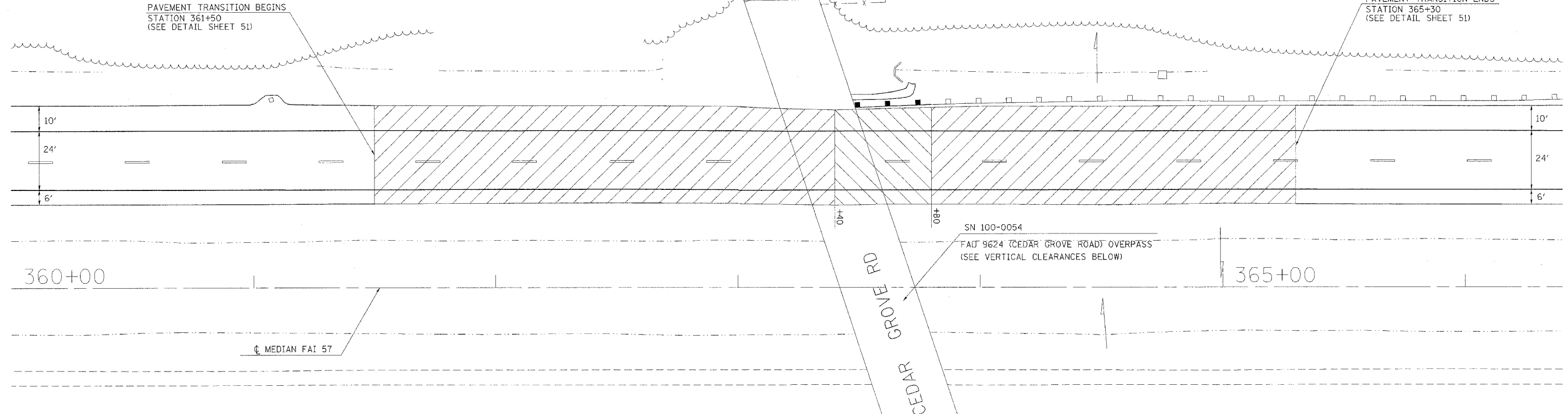


PAVEMENT LEGEND



PAVEMENT TRANSITION BEGINS
STATION 361+50
(SEE DETAIL SHEET 51)

PAVEMENT TRANSITION ENDS
STATION 365+30
(SEE DETAIL SHEET 51)



DATE	
BY	
REVISION	
NO.	
DESCRIPTION	
DATE	
BY	
REVISION	
NO.	
DESCRIPTION	
DATE	
BY	
REVISION	
NO.	
DESCRIPTION	

DATE	
BY	
REVISION	
NO.	
DESCRIPTION	
DATE	
BY	
REVISION	
NO.	
DESCRIPTION	

PLOT DATE = 8/18/2006
 FILE NAME = s:\projects\98948\p1010054.mxd
 USER NAME = shepa-dgd

STATION	EXISTING LOW STEEL ELEVATION	EXISTING CENTERLINE PAVEMENT ELEVATION	PROPOSED CENTERLINE PAVEMENT ELEVATION	PROPOSED VERTICAL CLEARANCE FEET
363+26.82 NB	512.48	496.37	496.42	16.06
363+53.33 NB	512.51	496.29	496.29	16.22

