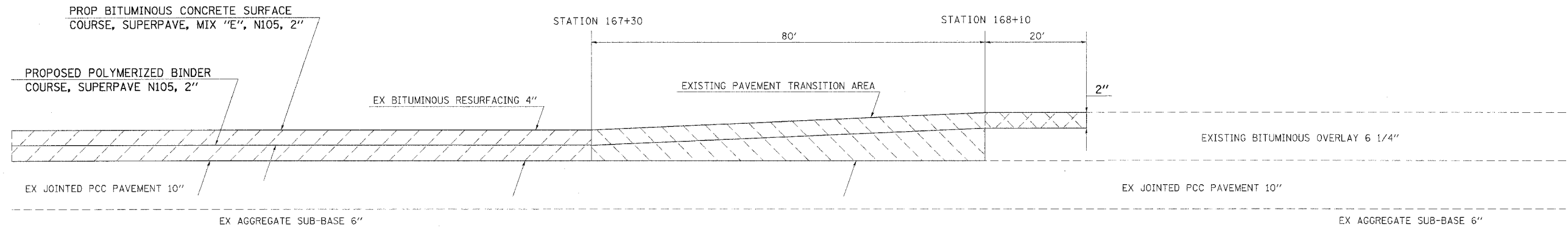


F.A.I. RTE.	SECTION	COUNTY	TOTAL SHEETS	SHEET NO.
57	*	WILLIAMSON	55	52
STA. _____		TO STA. _____		
FED. ROAD DIST. NO. _____		ILLINOIS FED. AID PROJECT		

\* [X1-(4,4-1,5,6,6-2)] R-1

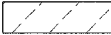


**PAVEMENT TRANSITION & BUTT JOINT**

I-57 NORTHBOUND



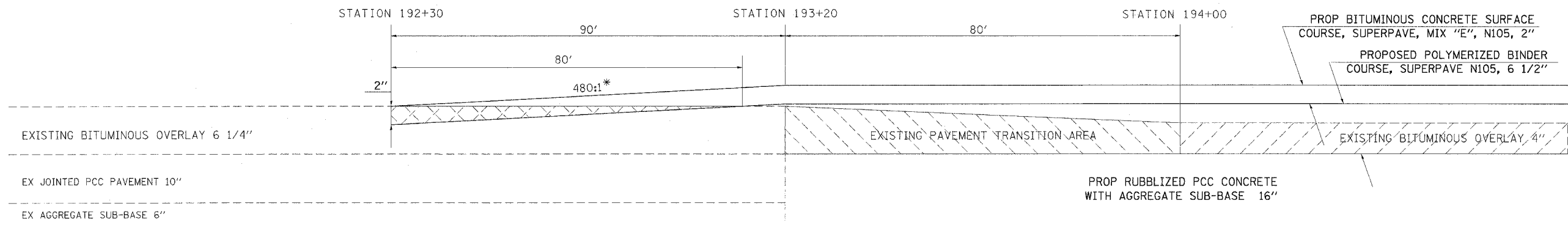
**TO BE USED:**

STATION 167+30 TO STATION 168+30  
(BEGINNING OF OMISSION)

-  BITUMINOUS SURFACE REMOVAL 4"
-  BITUMINOUS SURFACE REMOVAL (VARIABLE DEPTH)
-  BITUMINOUS SURFACE REMOVAL - BUTT JOINT




**PAVEMENT TRANSITION & BUTT JOINT**

I-57 NORTHBOUND



**TO BE USED:**

STATION 192+30 TO STATION 194+00  
(END OF OMISSION)

-  BITUMINOUS SURFACE REMOVAL 4"
-  BITUMINOUS SURFACE REMOVAL (VARIABLE DEPTH)
-  BITUMINOUS SURFACE REMOVAL - BUTT JOINT

\* NOTE: 480:1 TAPER TO BE CONSTRUCTED USING STRING LINE GRADE CONTROL

PLOT DATE = 8/18/2006  
 FILE NAME = c:\p\proj\98948\98948.dwg  
 USER NAME = smp\sgf