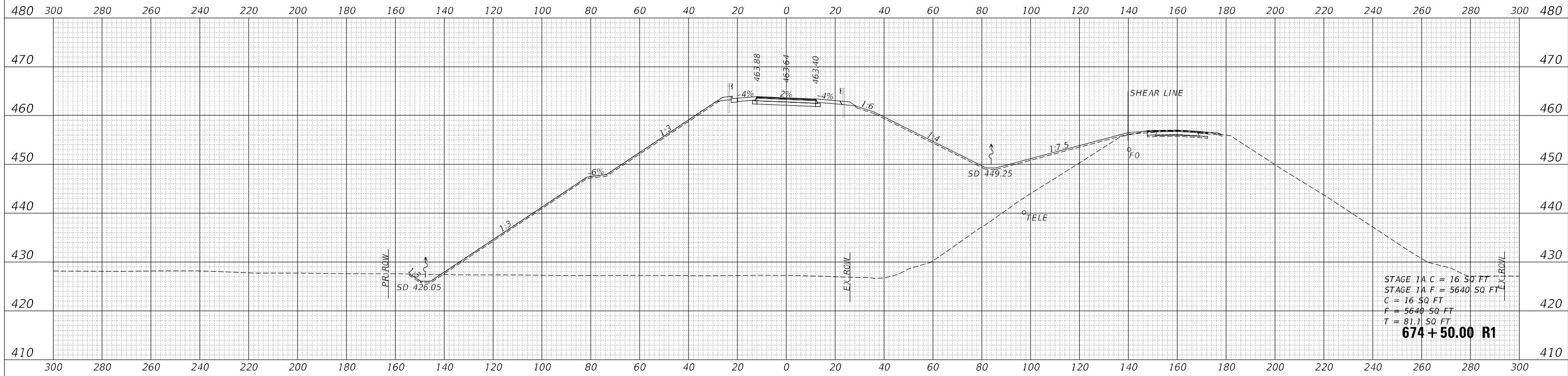
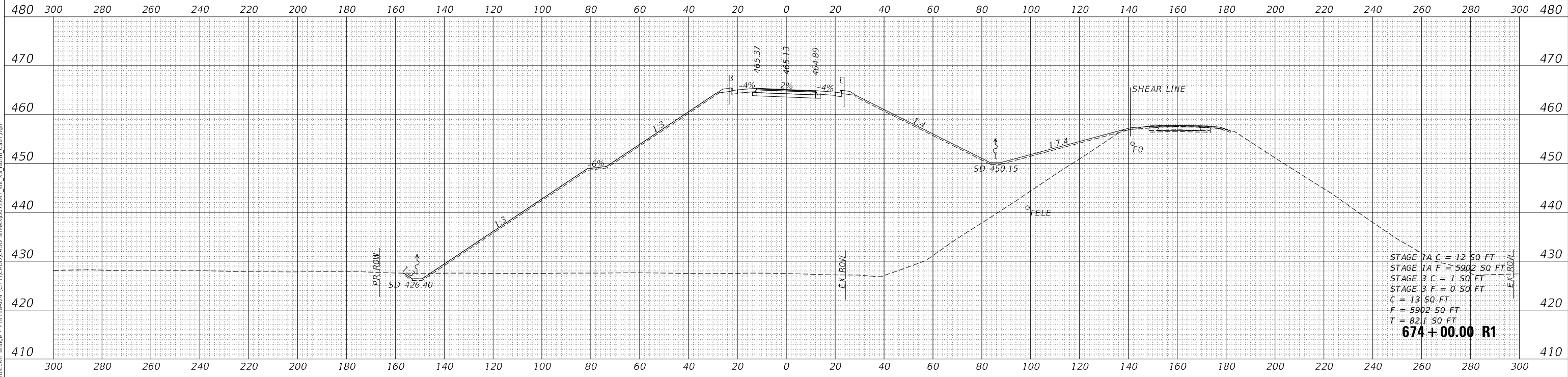


DATE	
BY	
FINAL SURVEY	SURVEYED
NOTE BOOK	PLOTTED
NO.	TEMPLATE
	AREAS CHECKED
	AREAS CHECKED



DATE	
BY	
ORIGINAL SURVEY	SURVEYED
NOTE BOOK	PLOTTED
NO.	TEMPLATE
	AREAS CHECKED
	AREAS CHECKED



MODEL: \$MODELNAME\$
 FILE NAME: V:\527 - Beardstown Bridge - P1B (86-1, 87C) Streets\86-1, 87C\86-1, 87C\US27.dgn

Since 1945
Hutchison Engineering, Inc.
 JACKSONVILLE • PEORIA • SHOREWOOD
 CARBONDALE • MOLINE
 Illinois Professional Design Firm No. 184-000825

USER NAME	= CThomas
DESIGNED	- AWM
DRAWN	- JCW
CHECKED	- CMB
DATE	- MAY 2023
PLLOT SCALE	= 40,0000 * / in.
PLLOT DATE	= 5/23/2023

REVISED	-
REVISED	-
REVISED	-
REVISED	-

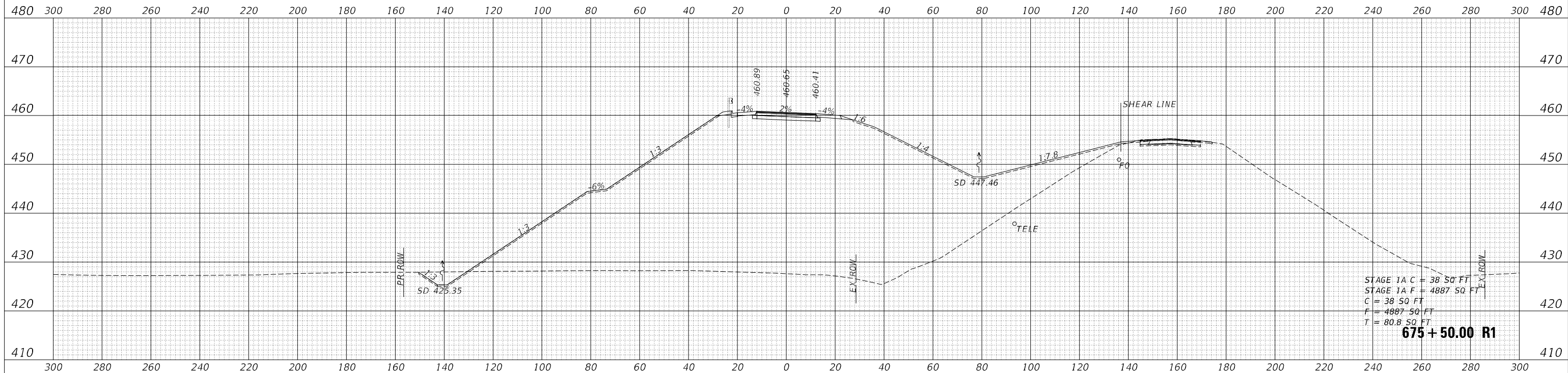
**STATE OF ILLINOIS
 DEPARTMENT OF TRANSPORTATION**

**CROSS SECTIONS
 F.A.P 310 (US 67)**

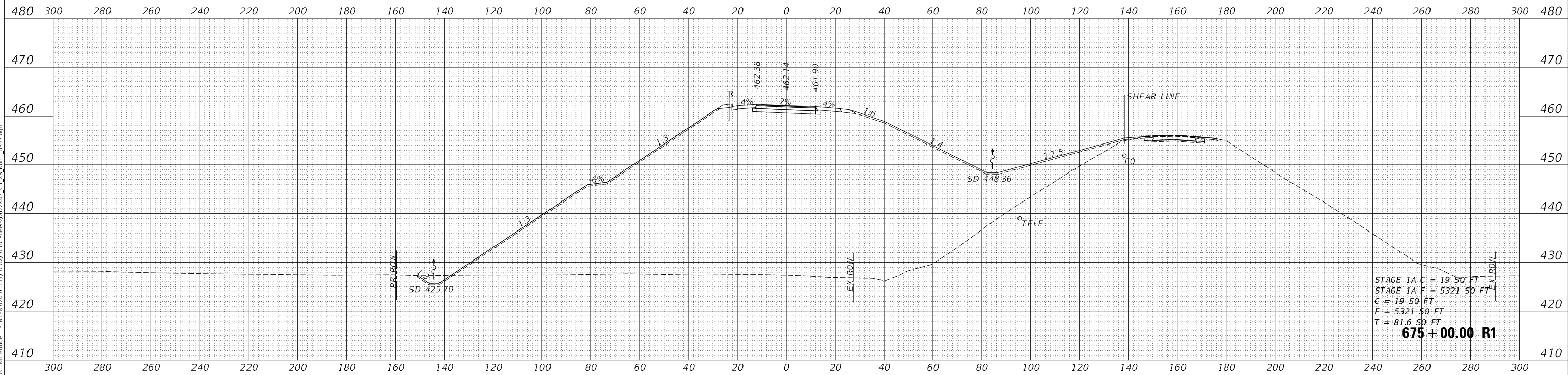
SCALE: H: 1"=20'
 V: 1"=10'
 SHEET 30 OF 44 SHEETS STA. 674+00.00 R1 TO STA. 674+50.00 R1

F.A.P RTE.	SECTION	COUNTY	TOTAL SHEETS	SHEET NO.
310	(86B-1, 87C)R	*	455	401
* CASS & SCHUYLER			CONTRACT NO. 72K47	
ILLINOIS FED. AID PROJECT				

DATE	
BY	
SURVEYED	
PLOTTED	
TEMPLATE	
AREAS CHECKED	
FINAL SURVEY	
NOTE BOOK	
NO.	



DATE	
BY	
SURVEYED	
PLOTTED	
TEMPLATE	
AREAS CHECKED	
ORIGINAL SURVEY	
NOTE BOOK	
NO.	



MODEL: \$MODELNAME\$
 FILE NAME: V:\527 - Beardstown Bridge - P1B 09-024 - C:\IT\CAD\CADD\Streets\09-27\47_sht_X5_torin_US57.dgn

Since 1945
Hutchison Engineering, Inc.
 JACKSONVILLE • PEORIA • SHOREWOOD
 CARBONDALE • MOLINE
 Illinois Professional Design Firm No. 184-000825

USER NAME	= CThomas
DESIGNED	- AWM
DRAWN	- JCW
CHECKED	- CMB
DATE	- MAY 2023
PLLOT SCALE	= 40,0000 * / in.
PLLOT DATE	= 5/23/2023

REVISED	-
REVISED	-
REVISED	-
REVISED	-

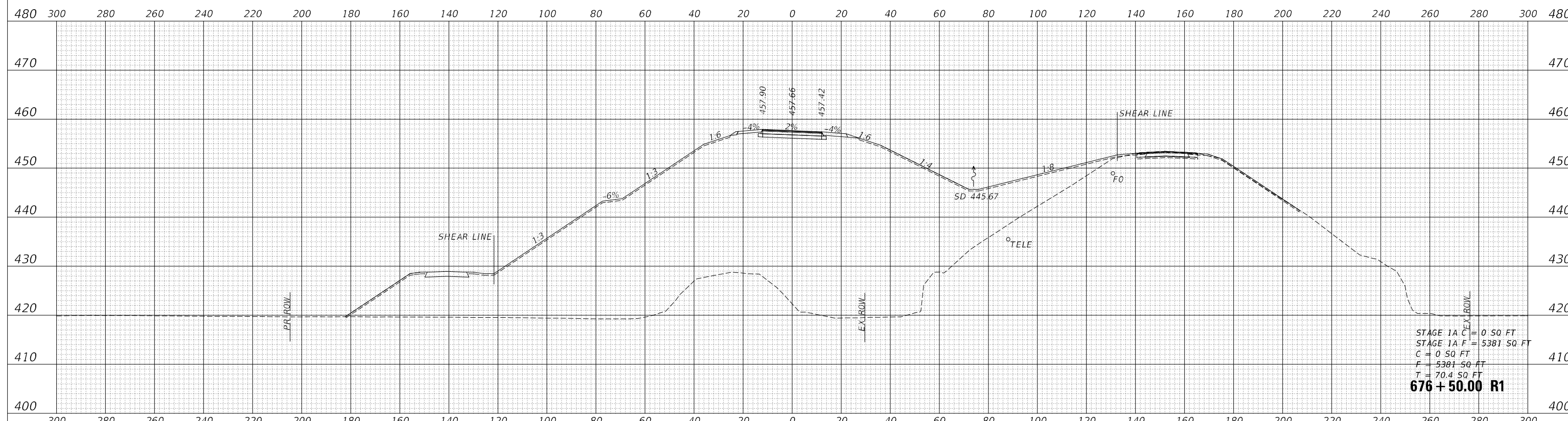
**STATE OF ILLINOIS
 DEPARTMENT OF TRANSPORTATION**

**CROSS SECTIONS
 F.A.P 310 (US 67)**

SCALE: H: 1"=20'
 V: 1"=10'
 SHEET 31 OF 44 SHEETS
 STA. 675+00.00 R1 TO STA. 675+50.00 R1

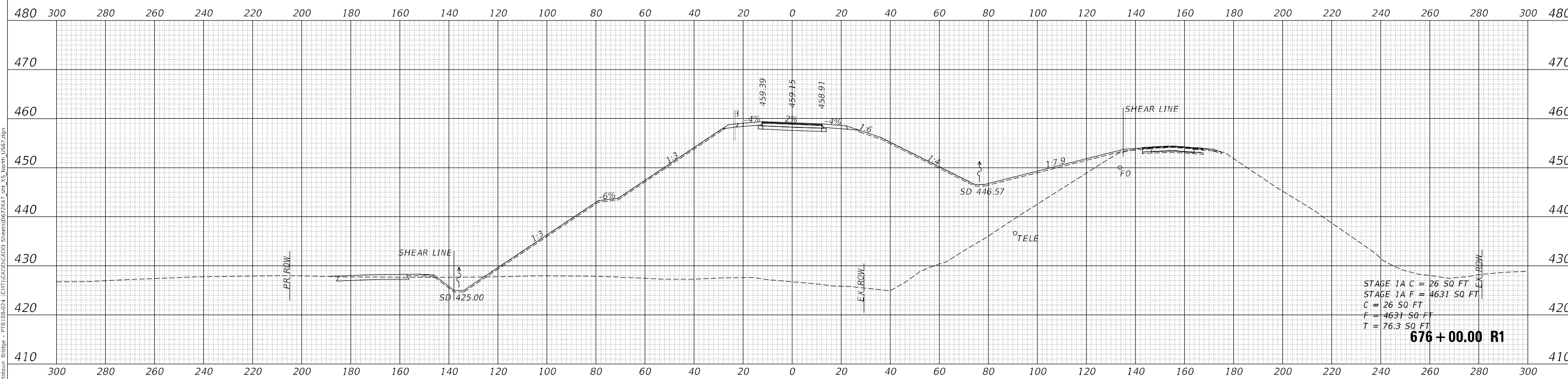
F.A.P RTE.	SECTION	COUNTY	TOTAL SHEETS	SHEET NO.
310	(86B-1, 87C)R	*	455	402
* CASS & SCHUYLER			CONTRACT NO. 72K47	
ILLINOIS FED. AID PROJECT				

DATE	
BY	
FINAL SURVEY	SURVEYED
NOTE BOOK	PLOTTED
NO.	TEMPLATE
	AREAS CHECKED
	AREAS CHECKED



STAGE 1A C = 0 SQ FT
 STAGE 1A F = 5381 SQ FT
 C = 0 SQ FT
 F = 5381 SQ FT
 T = 70.4 SQ FT
676+50.00 R1

DATE	
BY	
ORIGINAL SURVEY	SURVEYED
NOTE BOOK	PLOTTED
NO.	TEMPLATE
	AREAS CHECKED
	AREAS CHECKED



STAGE 1A C = 26 SQ FT
 STAGE 1A F = 4631 SQ FT
 C = 26 SQ FT
 F = 4631 SQ FT
 T = 76.3 SQ FT
676+00.00 R1

MODEL: \$MODELNAME\$
 FILE NAME: V:\527 - Beardstown Bridge - P1B 89-024 (CITY)CAD\CADD\Streets\672k47_sht_X5_top.rvt_US57.rgn

Since 1945
Hutchison Engineering, Inc.
 JACKSONVILLE • PEORIA • SHOREWOOD
 CARBONDALE • MOLINE
 Illinois Professional Design Firm No. 184-000825

USER NAME	= CThomas	DESIGNED	- AWM	REVISED	-
		DRAWN	- JCW	REVISED	-
PLOT SCALE	= 40,0000' / in.	CHECKED	- CMB	REVISED	-
PLOT DATE	= 5/23/2023	DATE	- MAY 2023	REVISED	-

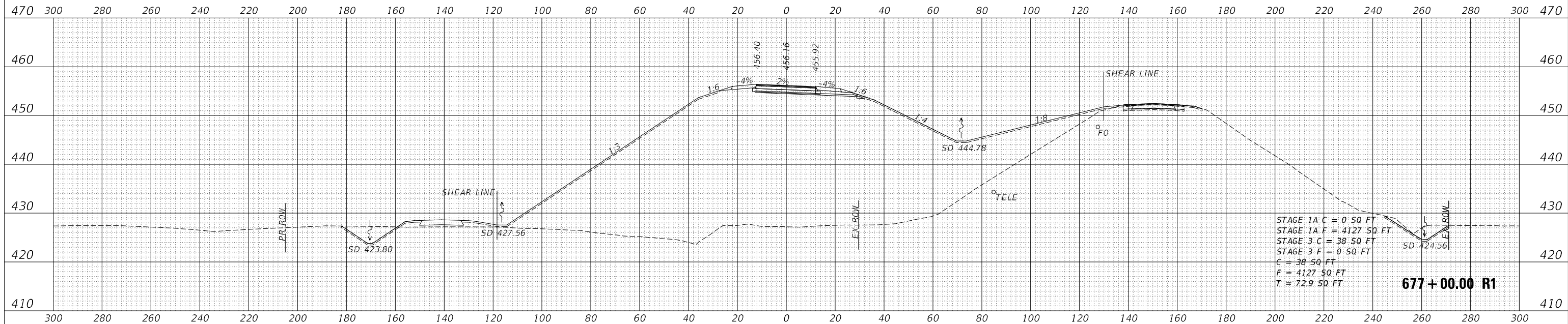
**STATE OF ILLINOIS
 DEPARTMENT OF TRANSPORTATION**

**CROSS SECTIONS
 F.A.P 310 (US 67)**

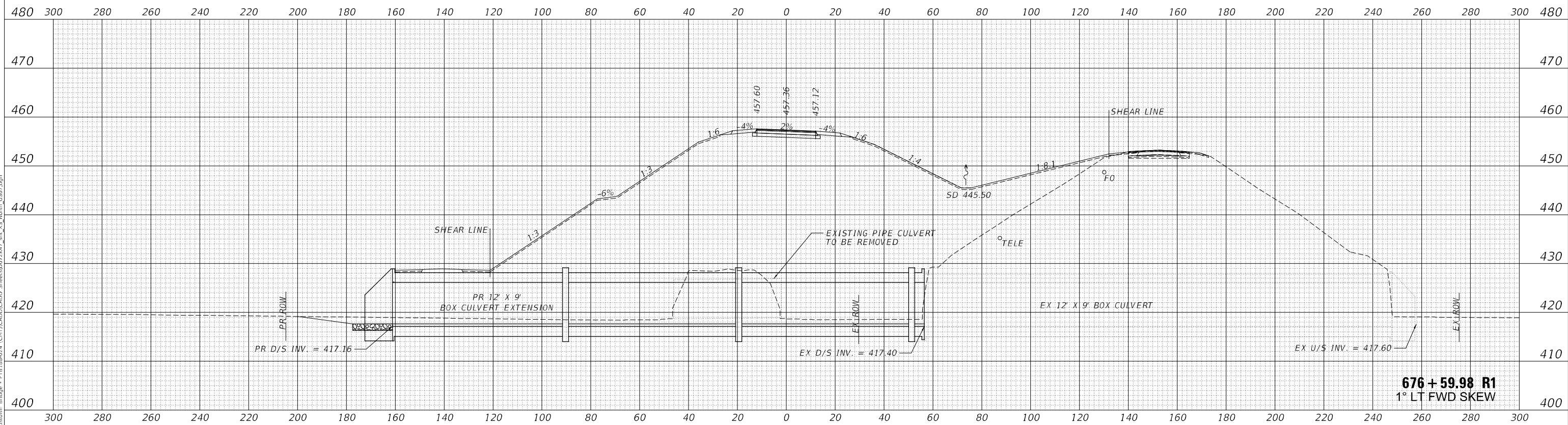
SCALE: H: 1"=20'
 V: 1"=10'
 SHEET 32 OF 44 SHEETS
 STA. 676+00.00 R1 TO STA. 676+50.00 R1

F.A.P RTE.	SECTION	COUNTY	TOTAL SHEETS	SHEET NO.
310	(86B-1, 87C)R	*	455	403
* CASS & SCHUYLER			CONTRACT NO. 72K47	
ILLINOIS FED. AID PROJECT				

DATE	
BY	
FINAL SURVEY	SURVEYED
NOTE BOOK	PLOTTED
NO.	TEMPLATE
	AREAS CHECKED
	AREAS CHECKED



DATE	
BY	
ORIGINAL SURVEY	SURVEYED
NOTE BOOK	PLOTTED
NO.	TEMPLATE
	AREAS CHECKED
	AREAS CHECKED



MODEL: \$MODELNAME\$
 FILE NAME: V:\527 - Beardston Bridge - P1B 89-024 (CITY)CAD\CADD\Drawings\89-024\89-024.dwg

Since 1945
Hutchison Engineering, Inc.
 JACKSONVILLE • PEORIA • SHOREWOOD
 CARBONDALE • MOLINE
 Illinois Professional Design Firm No. 184-000825

USER NAME	= CThomas
DESIGNED	- AWM
DRAWN	- JCW
CHECKED	- CMB
DATE	- MAY 2023
PLLOT SCALE	= 40,0000 * / in.
PLLOT DATE	= 5/23/2023

REVISED	-
REVISED	-
REVISED	-
REVISED	-

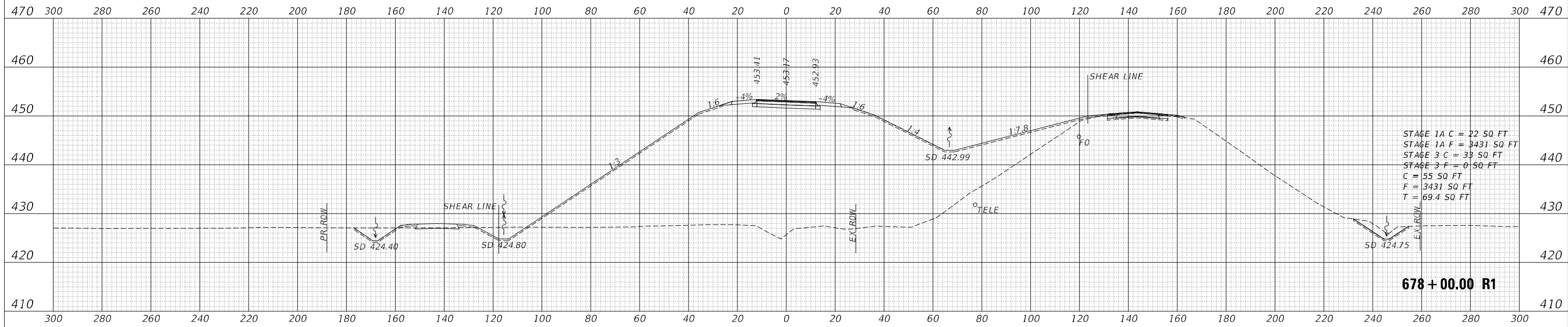
**STATE OF ILLINOIS
 DEPARTMENT OF TRANSPORTATION**

SCALE: H: 1"=20'	
V: 1"=10'	
SHEET 33	OF 44 SHEETS
STA. 676+59.98 R1 TO STA. 677+00.00 R1	

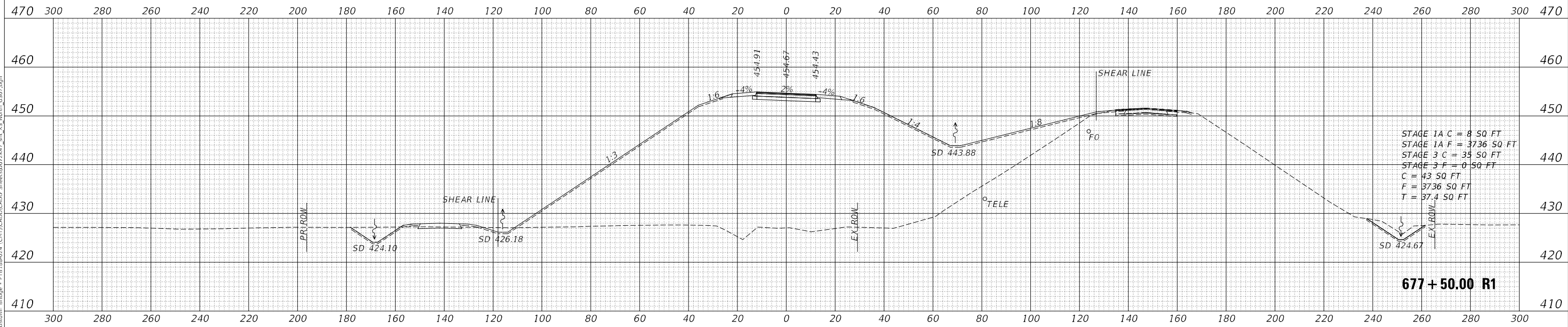
**CROSS SECTIONS
 F.A.P 310 (US 67)**

F.A.P R.T.E.	SECTION	COUNTY	TOTAL SHEETS	SHEET NO.
310	(86B-1, 87C)R	*	455	404
* CASS & SCHUYLER			CONTRACT NO. 72K47	
ILLINOIS FED. AID PROJECT				

DATE	
BY	
SURVEYED	
PLOTTED	
TEMPLATE	
NOTE BOOK	
AREAS CHECKED	
NO.	



DATE	
BY	
SURVEYED	
PLOTTED	
TEMPLATE	
NOTE BOOK	
AREAS CHECKED	
NO.	



MODEL: \$MODELNAME\$
 FILE NAME: V:\527 - Beardstown Bridge - P1B 89-024 (CITY)CAD\CADD\Streets\89-024\89-024_051.dwg

Since 1945
Hutchison Engineering, Inc.
 JACKSONVILLE • PEORIA • SHOREWOOD
 CARBONDALE • MOLINE
 Illinois Professional Design Firm No. 184-000825

USER NAME	= CThomas	DESIGNED	- AWM	REVISED	-
		DRAWN	- JCW	REVISED	-
PLOT SCALE	= 40,0000 * / in.	CHECKED	- CMB	REVISED	-
PLOT DATE	= 5/23/2023	DATE	- MAY 2023	REVISED	-

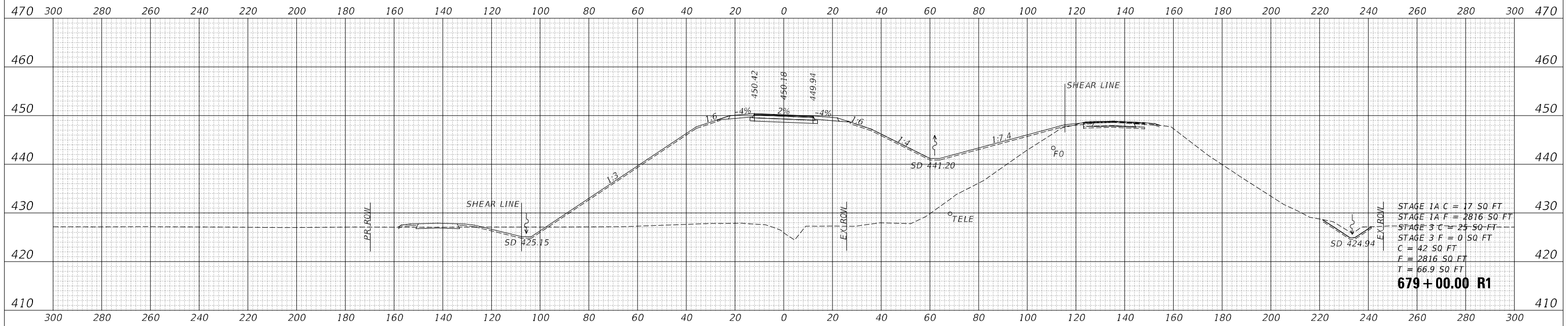
**STATE OF ILLINOIS
 DEPARTMENT OF TRANSPORTATION**

**CROSS SECTIONS
 F.A.P 310 (US 67)**

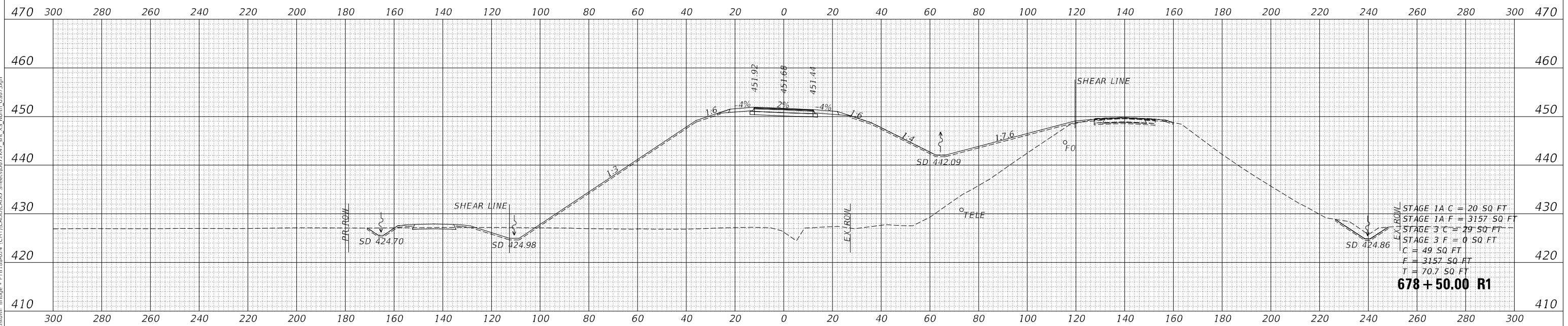
SCALE: H: 1"=20'
 V: 1"=10' SHEET 34 OF 44 SHEETS STA. 677+50.00 R1 TO STA. 678+00.00 R1

F.A.P RTE.	SECTION	COUNTY	TOTAL SHEETS	SHEET NO.
310	(86B-1, 87C)R	*	455	405
* CASS & SCHUYLER		CONTRACT NO. 72K47		
ILLINOIS		FED. AID PROJECT		

DATE	
BY	
SURVEYED	
PLOTTED	
TEMPLATE	
NOTE BOOK	
AREAS CHECKED	
NO.	



DATE	
BY	
SURVEYED	
PLOTTED	
TEMPLATE	
NOTE BOOK	
AREAS CHECKED	
NO.	



MODEL: \$MODELNAME\$
 FILE NAME: V:\527 - Beardstown Bridge - P18 88-024 (CITY)CAD\CADD\Streets\678+50.00 US27.rgn

Since 1945
Hutchison Engineering, Inc.
 JACKSONVILLE • PEORIA • SHREVEPORT
 CARBONDALE • MOLINE
 Illinois Professional Design Firm No. 184-000825

USER NAME = CThomas	DESIGNED - AWM	REVISED -
	DRAWN - JCW	REVISED -
PLOT SCALE = 40,0000' / in.	CHECKED - CMB	REVISED -
PLOT DATE = 5/23/2023	DATE - MAY 2023	REVISED -

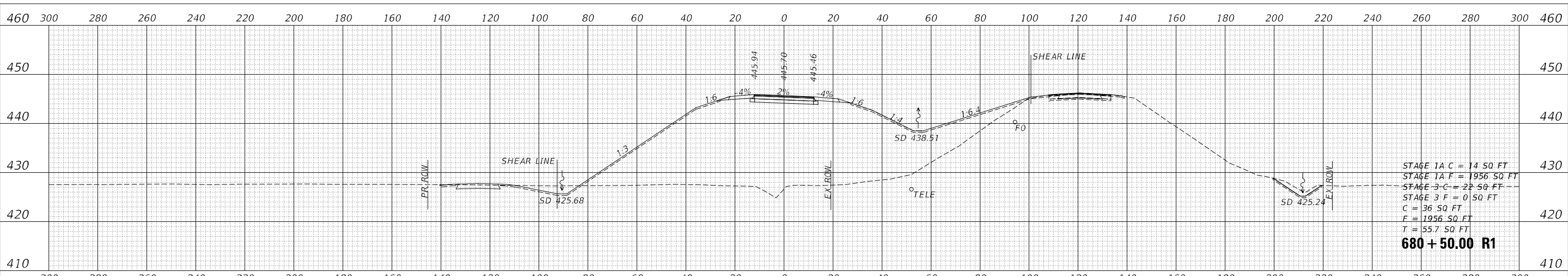
**STATE OF ILLINOIS
 DEPARTMENT OF TRANSPORTATION**

**CROSS SECTIONS
 F.A.P 310 (US 67)**

SCALE: H: 1"=20'
 V: 1"=10' SHEET 35 OF 44 SHEETS STA. 678+50.00 R1 TO STA. 679+00.00 R1

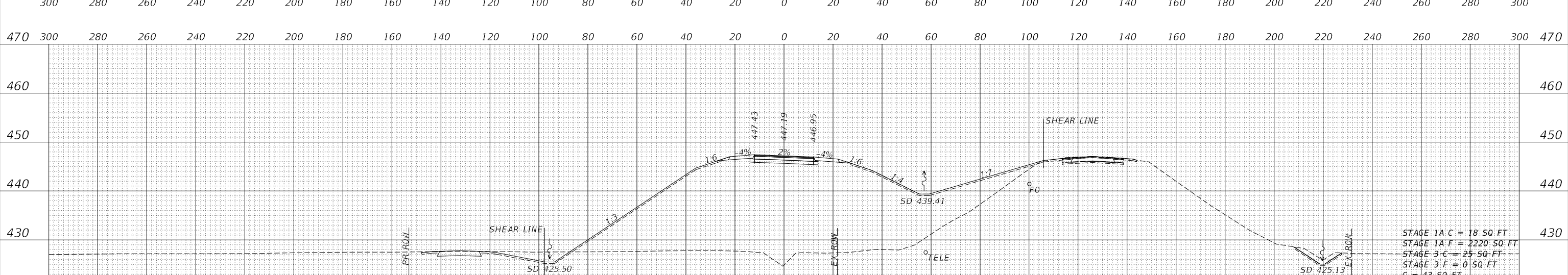
F.A.P. RTE.	SECTION	COUNTY	TOTAL SHEETS	SHEET NO.
310	(86B-1, 87C)	*	455	406
* CASS & SCHUYLER			CONTRACT NO. 72K47	
ILLINOIS FED. AID PROJECT				

DATE	
BY	
FINAL SURVEY	SURVEYED
NOTE BOOK	PLOTTED
NO.	TEMPLATE
	AREAS CHECKED



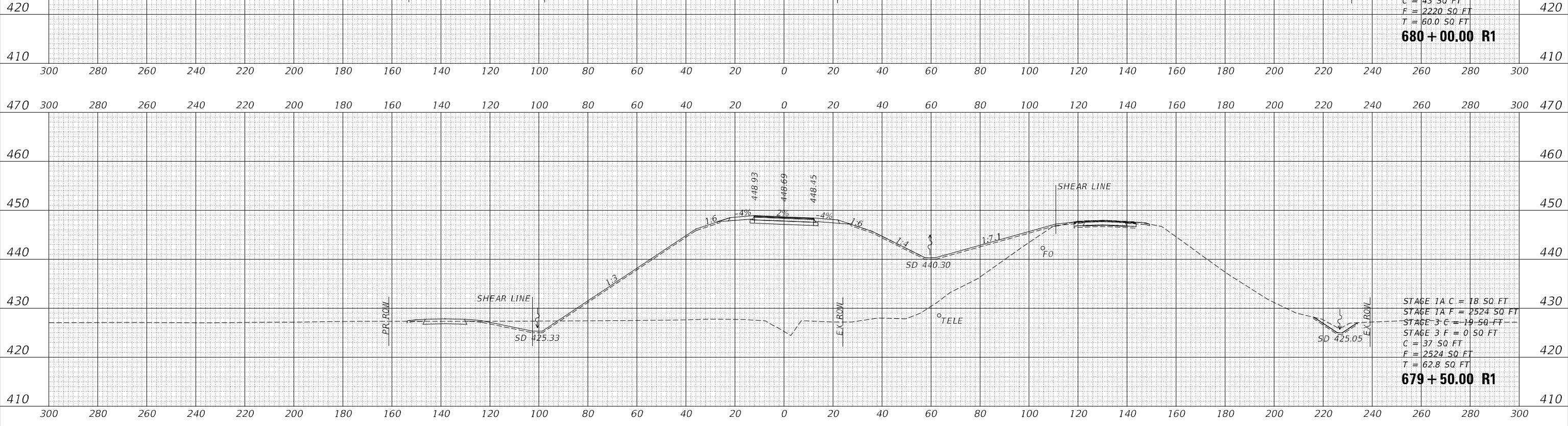
STAGE 1A C = 14 SQ FT
 STAGE 1A F = 1956 SQ FT
 STAGE 3 C = 22 SQ FT
 STAGE 3 F = 0 SQ FT
 C = 36 SQ FT
 F = 1956 SQ FT
 T = 55.7 SQ FT
680 + 50.00 R1

DATE	
BY	
ORIGINAL SURVEY	SURVEYED
NOTE BOOK	PLOTTED
NO.	TEMPLATE
	AREAS CHECKED



STAGE 1A C = 18 SQ FT
 STAGE 1A F = 2220 SQ FT
 STAGE 3 C = 25 SQ FT
 STAGE 3 F = 0 SQ FT
 C = 43 SQ FT
 F = 2220 SQ FT
 T = 60.0 SQ FT
680 + 00.00 R1

DATE	
BY	
ORIGINAL SURVEY	SURVEYED
NOTE BOOK	PLOTTED
NO.	TEMPLATE
	AREAS CHECKED



STAGE 1A C = 18 SQ FT
 STAGE 1A F = 2524 SQ FT
 STAGE 3 C = 19 SQ FT
 STAGE 3 F = 0 SQ FT
 C = 37 SQ FT
 F = 2524 SQ FT
 T = 62.8 SQ FT
679 + 50.00 R1

MODEL: \$H0DELNAME\$
 FILE NAME: V:\527 - Bendstour Bridge - P1B.08-024 (CITR)CAD\CADD\00 Streets\0672K47_sht_X5.tbl\in_US57.dgn
 2023

Since 1945
Hutchison Engineering, Inc.
 JACKSONVILLE • PEORIA • SHOREWOOD
 CARBONDALE • MOLINE
 Illinois Professional Design Firm No. 184-000825

USER NAME	= CThomas
DESIGNED	- AWM
DRAWN	- JCW
CHECKED	- CMB
DATE	- MAY 2023
REVISIONS	
REVISED	-
REVISED	-
REVISED	-
REVISED	-

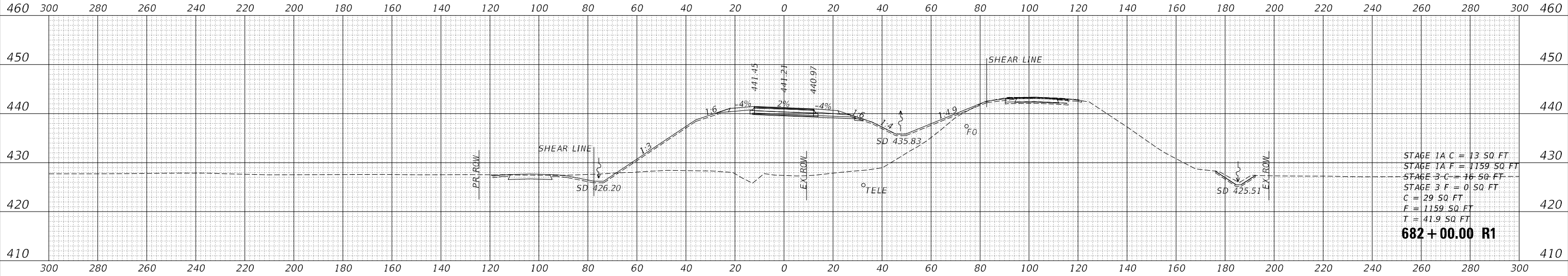
**STATE OF ILLINOIS
 DEPARTMENT OF TRANSPORTATION**

**CROSS SECTIONS
 F.A.P 310 (US 67)**

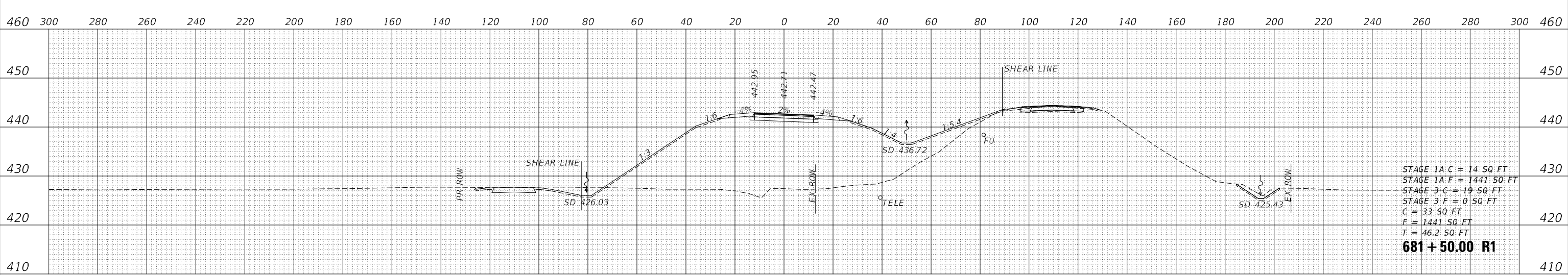
SCALE: H: 1"=20'
 V: 1"=10'
 SHEET 36 OF 44 SHEETS
 STA. 679+50.00 R1 TO STA. 680+50.00 R1

F.A.P RTE.	SECTION	COUNTY	TOTAL SHEETS	SHEET NO.
310	(86B-1, 87C)R	*	455	407
* CASS & SCHUYLER			CONTRACT NO. 72K47	
ILLINOIS		FED. AID PROJECT		

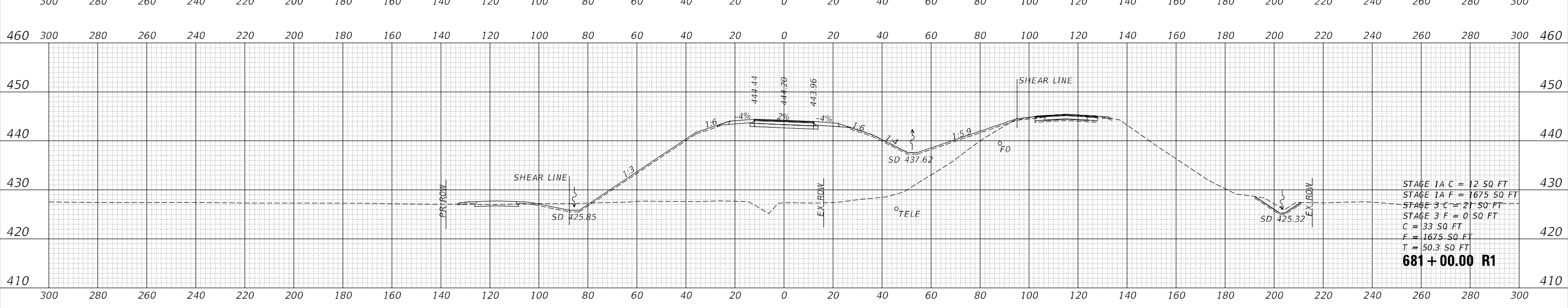
DATE	
BY	
FINAL SURVEY	SURVEYED
NOTE BOOK	PLOTTED
NO.	TEMPLATE
	AREAS
	CHECKED



DATE	
BY	
ORIGINAL SURVEY	SURVEYED
NOTE BOOK	PLOTTED
NO.	TEMPLATE
	AREAS
	CHECKED



DATE	
BY	
ORIGINAL SURVEY	SURVEYED
NOTE BOOK	PLOTTED
NO.	TEMPLATE
	AREAS
	CHECKED



MODEL: \$MODELNAME\$
 FILE NAME: V:\527 - Beardstown Bridge - P18 88-024 (CITY)CAD\CAD\DWG\Sheet\88-024_88-024_US27.dgn
 Since 1945
Hutchison Engineering, Inc.
 JACKSONVILLE • PEORIA • SHOREWOOD
 CARBONDALE • MOLINE
 Illinois Professional Design Firm No. 184-000825
 2023 JOB# 4527

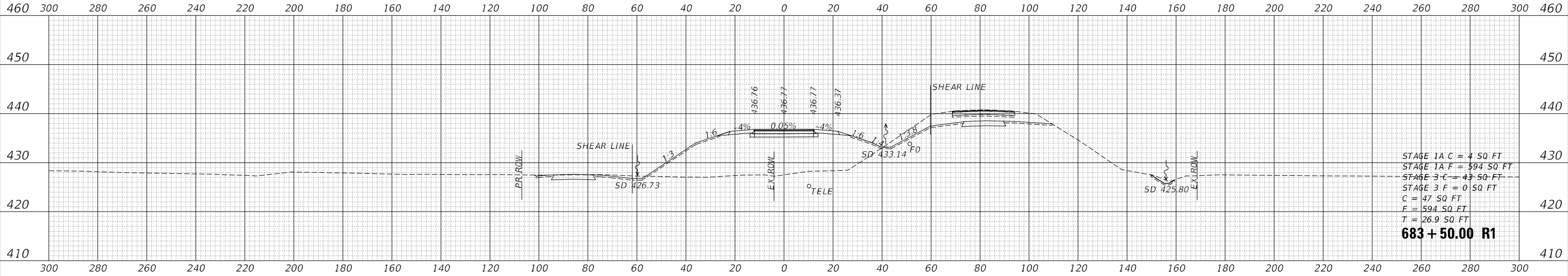
USER NAME	= CThomas
DESIGNED	- AWM
DRAWN	- JCW
PLLOT SCALE	= 40,0000 * / in.
PLLOT DATE	= 5/23/2023
REVISD	-
REVISD	-
REVISD	-
REVISD	-
REVISD	-
REVISD	-
DATE	- MAY 2023
REVISD	-

**STATE OF ILLINOIS
 DEPARTMENT OF TRANSPORTATION**

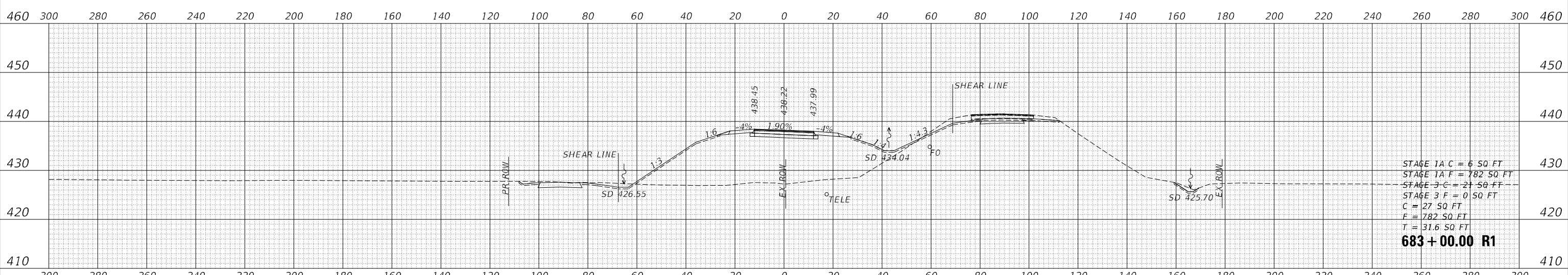
CROSS SECTIONS	
F.A.P 310 (US 67)	
SCALE: H: 1"=20'	SHEET 37 OF 44 SHEETS
V: 1"=10'	STA. 681+00.00 R1 TO STA. 682+00.00 R1

F.A.P RTE.	SECTION	COUNTY	TOTAL SHEETS	SHEET NO.
310	(86B-1, 87C)R	*	455	408
* CASS & SCHUYLER		CONTRACT NO. 72K47		
ILLINOIS		FED. AID PROJECT		

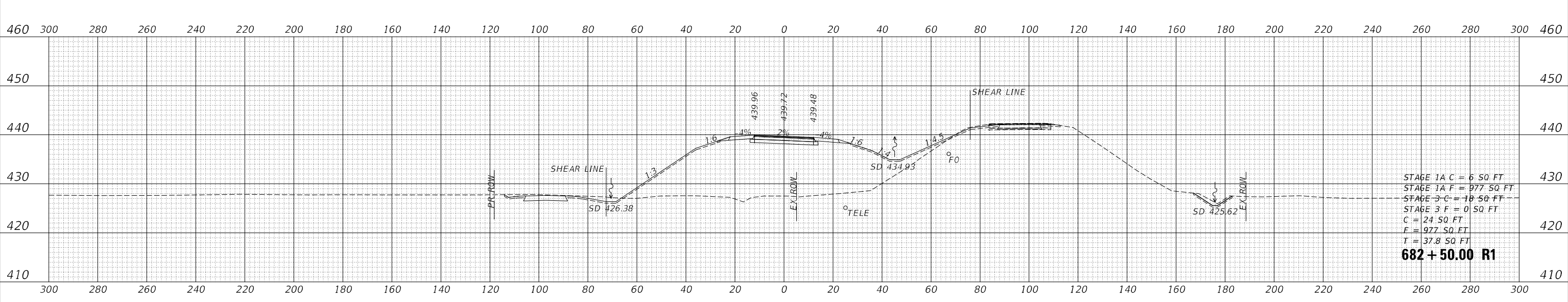
DATE	
BY	
FINAL SURVEY	SURVEYED
NOTE BOOK	PLOTTED
NO.	TEMPLATE
	AREAS
	CHECKED



DATE	
BY	
ORIGINAL SURVEY	SURVEYED
NOTE BOOK	PLOTTED
NO.	TEMPLATE
	AREAS
	CHECKED



DATE	
BY	
ORIGINAL SURVEY	SURVEYED
NOTE BOOK	PLOTTED
NO.	TEMPLATE
	AREAS
	CHECKED



MODEL: \$MODELNAME\$
 FILE NAME: V:\527 - Beardstown Bridge - P18 88-024 (CITY)CAD\CADD\Draw Sheets\88-024_88-024_US27.dgn
 Since 1945
Hutchison Engineering, Inc.
 JACKSONVILLE • PEORIA • SHOREWOOD
 CARBONDALE • MOLINE
 Illinois Professional Design Firm No. 184-000825
 2023 JOB# 4527

USER NAME	= CThomas	DESIGNED	- AWM	REVISED	-
PLOT SCALE	= 40,0000 * / in.	DRAWN	- JCW	REVISED	-
PLOT DATE	= 5/23/2023	CHECKED	- CMB	REVISED	-
		DATE	- MAY 2023	REVISED	-

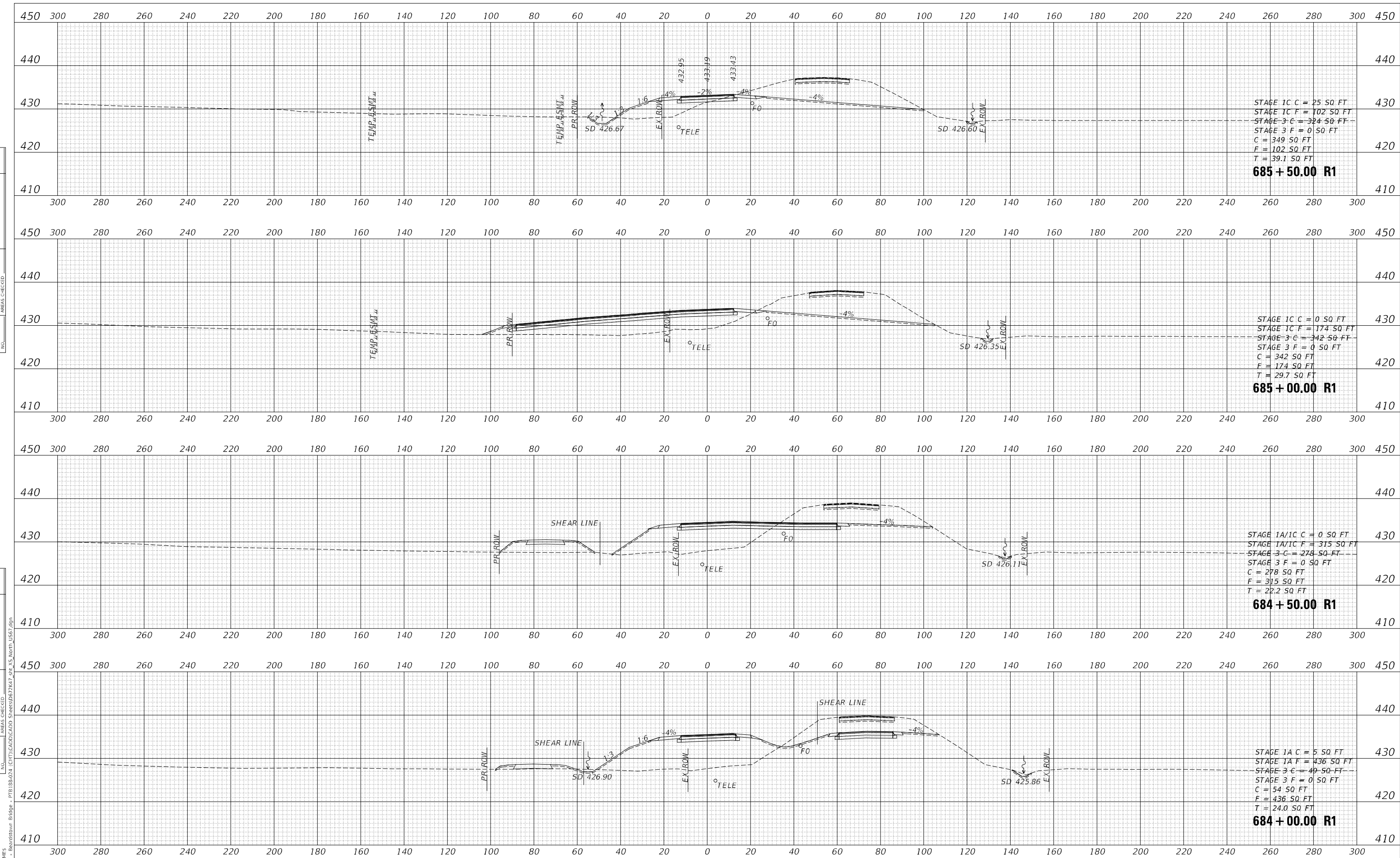
**STATE OF ILLINOIS
 DEPARTMENT OF TRANSPORTATION**

CROSS SECTIONS	
F.A.P 310 (US 67)	
SCALE: H: 1"=20'	SHEET 38 OF 44 SHEETS
V: 1"=10'	STA. 682+50.00 R1 TO STA. 683+50.00 R1

F.A.P RTE.	SECTION	COUNTY	TOTAL SHEETS	SHEET NO.
310	(86B-1, 87C)R	*	455	409
* CASS & SCHUYLER			CONTRACT NO. 72K47	
ILLINOIS		FED. AID PROJECT		

DATE	
BY	
FINAL SURVEY	SURVEYED
NOTE BOOK	PLOTTED
NO.	TEMPLATE
	AREAS CHECKED

DATE	
BY	
ORIGINAL SURVEY	SURVEYED
NOTE BOOK	PLOTTED
NO.	TEMPLATE
	AREAS CHECKED



STAGE 1C C = 25 SQ. FT.
 STAGE 1C F = 102 SQ. FT.
 STAGE 3 C = 324 SQ. FT.
 STAGE 3 F = 0 SQ. FT.
 C = 349 SQ. FT.
 F = 102 SQ. FT.
 T = 39.1 SQ. FT.
685 + 50.00 R1

STAGE 1C C = 0 SQ. FT.
 STAGE 1C F = 174 SQ. FT.
 STAGE 3 C = 342 SQ. FT.
 STAGE 3 F = 0 SQ. FT.
 C = 342 SQ. FT.
 F = 174 SQ. FT.
 T = 29.7 SQ. FT.
685 + 00.00 R1

STAGE 1A/1C C = 0 SQ. FT.
 STAGE 1A/1C F = 315 SQ. FT.
 STAGE 3 C = 278 SQ. FT.
 STAGE 3 F = 0 SQ. FT.
 C = 278 SQ. FT.
 F = 315 SQ. FT.
 T = 22.2 SQ. FT.
684 + 50.00 R1

STAGE 1A C = 5 SQ. FT.
 STAGE 1A F = 436 SQ. FT.
 STAGE 3 C = 49 SQ. FT.
 STAGE 3 F = 0 SQ. FT.
 C = 54 SQ. FT.
 F = 436 SQ. FT.
 T = 24.0 SQ. FT.
684 + 00.00 R1

Since 1945
Hutchison Engineering, Inc.
 JACKSONVILLE • PEORIA • SHOREWOOD
 CARBONDALE • MOLINE
 Illinois Professional Design Firm No. 184-000825

USER NAME	= CThomas
DESIGNED	- AWM
DRAWN	- JCW
CHECKED	- CMB
DATE	- MAY 2023
REVISIONS	
REVISED	-
REVISED	-
REVISED	-
REVISED	-

**STATE OF ILLINOIS
 DEPARTMENT OF TRANSPORTATION**

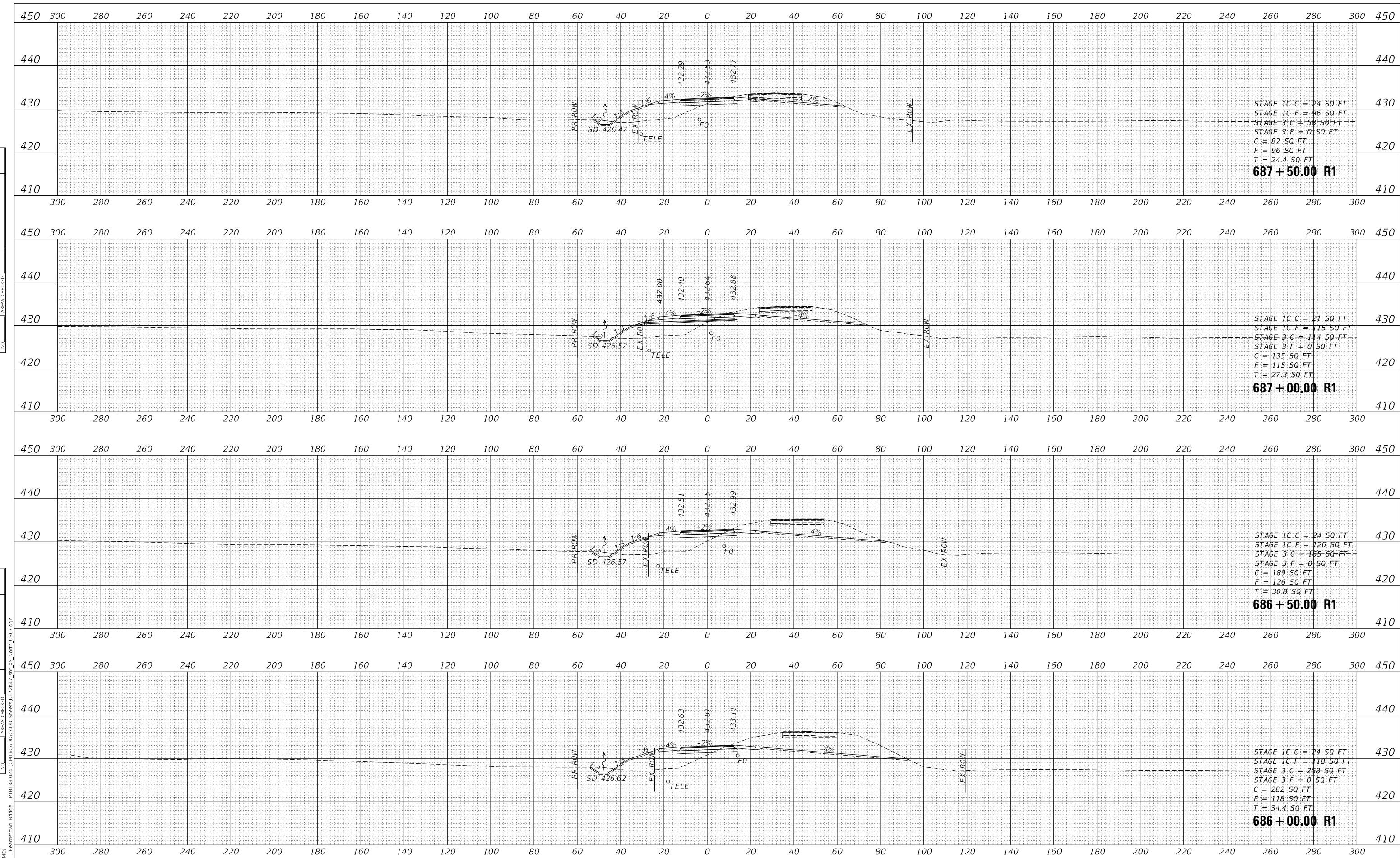
**CROSS SECTIONS
 F.A.P 310 (US 67)**

SCALE: H: 1"=20'
 V: 1"=10'
 SHEET 39 OF 44 SHEETS
 STA. 684+00.00 R1 TO STA. 685+50.00 R1

F.A.P RTE.	SECTION	COUNTY	TOTAL SHEETS	SHEET NO.
310	(86B-1, 87C)R	*	455	410
* CASS & SCHUYLER			CONTRACT NO. 72K47	
ILLINOIS		FED. AID PROJECT		

DATE	
BY	
FINAL SURVEY	SURVEYED
NOTE BOOK	PLOTTED
NO.	TEMPLATE
	AREAS
	CHECKED

DATE	
BY	
ORIGINAL SURVEY	SURVEYED
NOTE BOOK	PLOTTED
NO.	TEMPLATE
	AREAS
	CHECKED



MODEL: \$MODELNAME\$
 FILE NAME: V:\527 - Bendstour Bridge - P1B 86-024 (CITICAD)CAD\DWG Streets\0672k47_sht_05_10.rvt_0527.dgn
 2023

USER NAME	= CThomas	DESIGNED -	AWM	REVISED -	
		DRAWN -	JCW	REVISED -	
PLOT SCALE	= 40,0000 * / in.	CHECKED -	CMB	REVISED -	
PLOT DATE	= 5/23/2023	DATE -	MAY 2023	REVISED -	

STATE OF ILLINOIS
 DEPARTMENT OF TRANSPORTATION

CROSS SECTIONS
 F.A.P 310 (US 67)

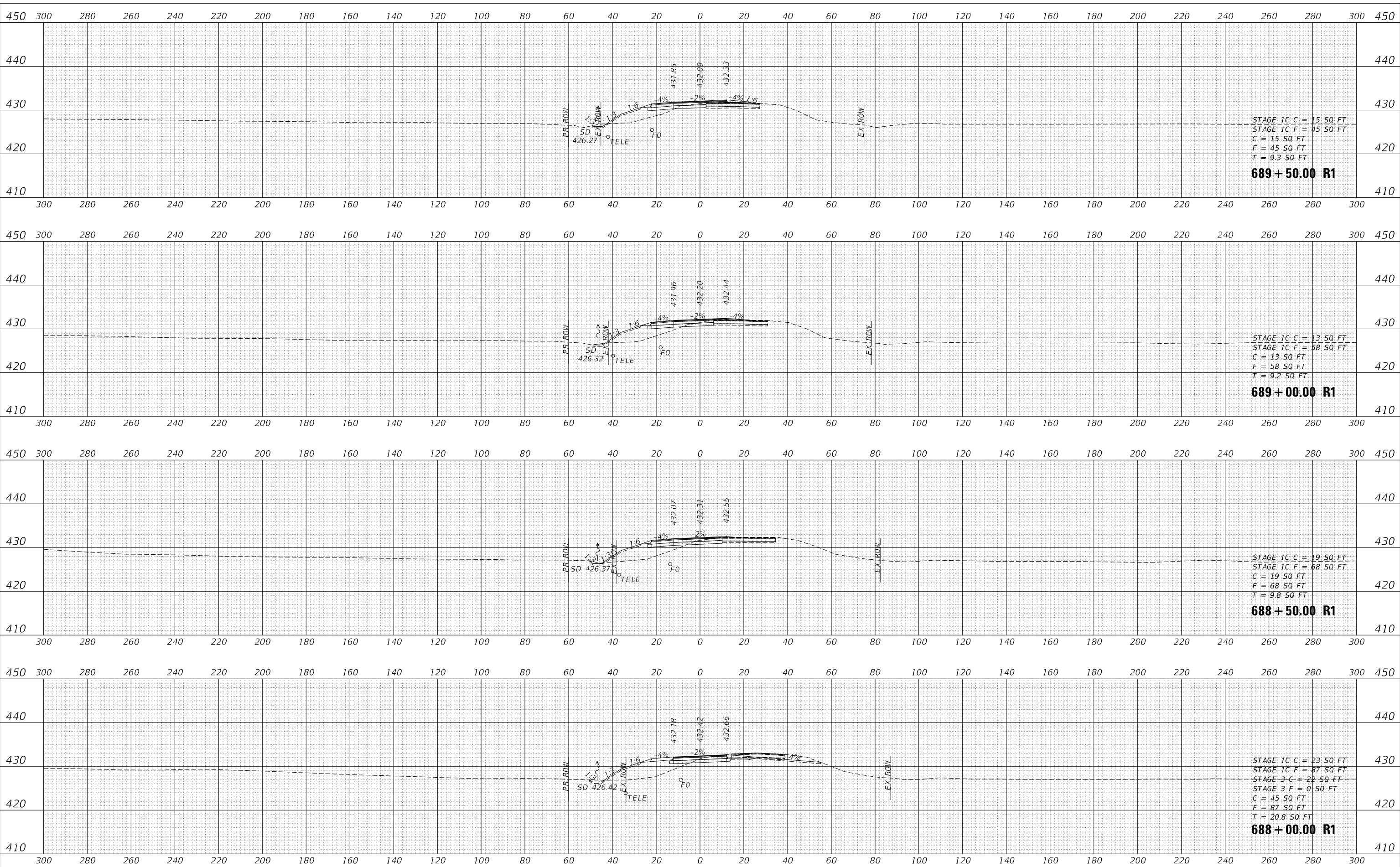
SCALE: H: 1"=20'
 V: 1"=10'
 SHEET 40 OF 44 SHEETS
 STA. 686+00.00 R1 TO STA. 687+50.00 R1

F.A.P RTE.	SECTION	COUNTY	TOTAL SHEETS	SHEET NO.
310	(86B-1, 87C)R	*	455	411
* CASS & SCHUYLER			CONTRACT NO. 72K47	
ILLINOIS		FED. AID PROJECT		

DATE	
BY	
FINAL SURVEY	SURVEYED
NOTE BOOK	PLOTTED
NO.	TEMPLATE
	AREAS CHECKED

DATE	
BY	
ORIGINAL SURVEY	SURVEYED
NOTE BOOK	PLOTTED
NO.	TEMPLATE
	AREAS CHECKED

MODEL: \$MODELNAME\$
 FILE NAME: V:\527 - Bendstour Bridge - P1B 88-024 (CITTY\CADD\CADD Streets\067247.sh_x5_hdm_US27.dgn



STAGE 1C C = 15 SQ FT
 STAGE 1C F = 45 SQ FT
 C = 15 SQ FT
 F = 45 SQ FT
 T = 9.3 SQ FT
689 + 50.00 R1

STAGE 1C C = 13 SQ FT
 STAGE 1C F = 58 SQ FT
 C = 13 SQ FT
 F = 58 SQ FT
 T = 9.2 SQ FT
689 + 00.00 R1

STAGE 1C C = 19 SQ FT
 STAGE 1C F = 68 SQ FT
 C = 19 SQ FT
 F = 68 SQ FT
 T = 9.8 SQ FT
688 + 50.00 R1

STAGE 1C C = 23 SQ FT
 STAGE 1C F = 87 SQ FT
 STAGE 3 C = 22 SQ FT
 STAGE 3 F = 0 SQ FT
 C = 45 SQ FT
 F = 87 SQ FT
 T = 20.8 SQ FT
688 + 00.00 R1

Since 1945
Hutchison Engineering, Inc.
 JACKSONVILLE • PEORIA • SHOREWOOD
 CARBONDALE • MOLINE
 Illinois Professional Design Firm No. 184-000825

USER NAME	= CThomas	DESIGNED	- AWM	REVISED	-
		DRAWN	- JCW	REVISED	-
PLOT SCALE	= 40,0000 * / in.	CHECKED	- CMB	REVISED	-
PLOT DATE	= 5/23/2023	DATE	- MAY 2023	REVISED	-

**STATE OF ILLINOIS
 DEPARTMENT OF TRANSPORTATION**

**CROSS SECTIONS
 F.A.P 310 (US 67)**

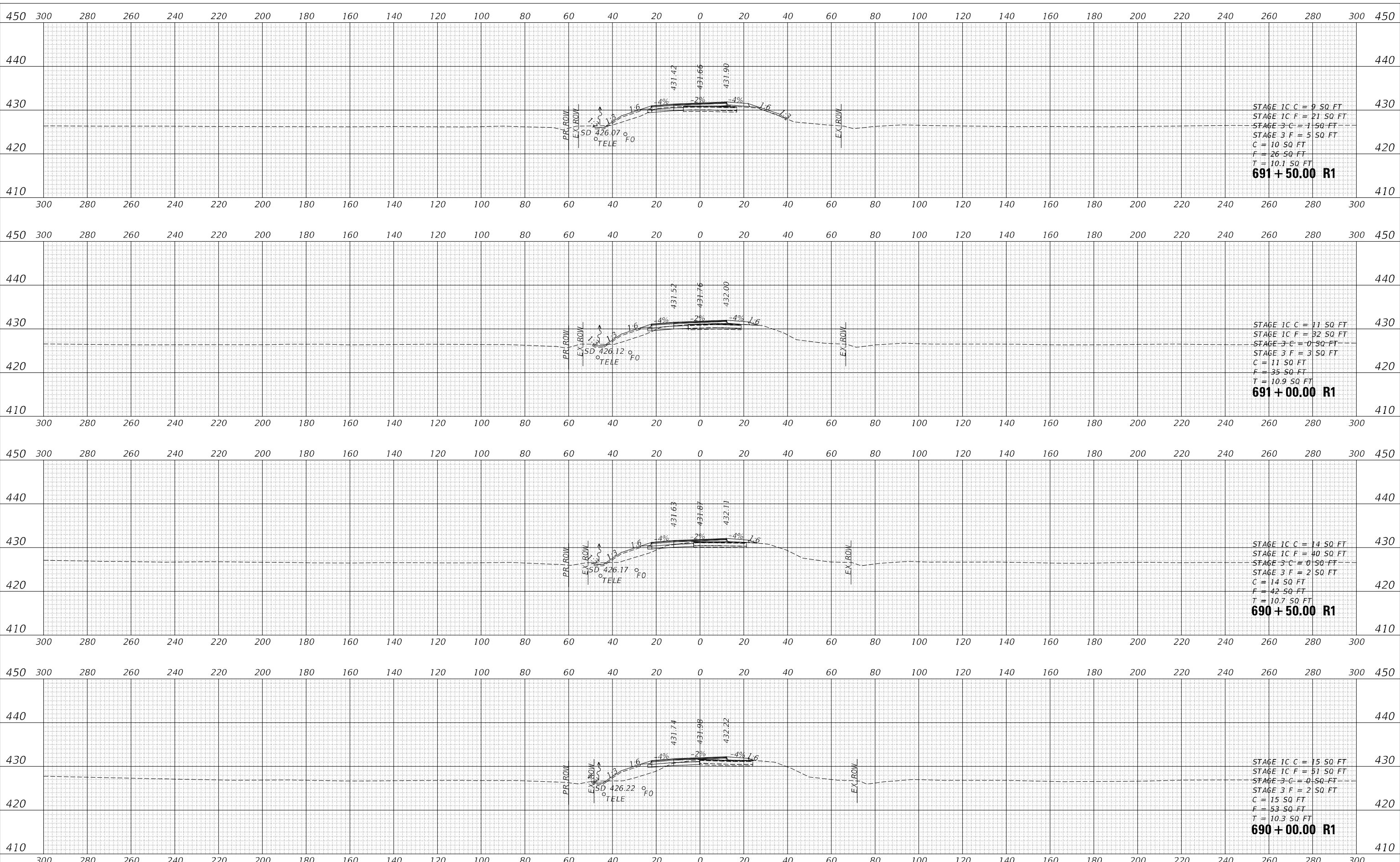
SCALE: H: 1"=20'
 V: 1"=10'
 SHEET 41 OF 44 SHEETS
 STA. 688+00.00 R1 TO STA. 689+50.00 R1

F.A.P RTE.	SECTION	COUNTY	TOTAL SHEETS	SHEET NO.
310	(86B-1, 87C)	*	455	412
* CASS & SCHUYLER			CONTRACT NO. 72K47	
ILLINOIS		FED. AID PROJECT		

DATE	
BY	
FINAL SURVEY	SURVEYED
NOTE BOOK	PLOTTED
NO.	TEMPLATE
	AREAS CHECKED

DATE	
BY	
ORIGINAL SURVEY	SURVEYED
NOTE BOOK	PLOTTED
NO.	TEMPLATE
	AREAS CHECKED

MODEL: \$MODELNAME\$
 FILE NAME: V:\527 - Bendstour Bridge - P1B 88-024 (CITY\CADD\CADD Streets\067247.shx_X5_10r.m_US57.dgn



Since 1945
Hutchison Engineering, Inc.
 JACKSONVILLE • PEORIA • SHOREWOOD
 CARBONDALE • MOLINE
 Illinois Professional Design Firm No. 184-000825

USER NAME	= CThomas
DESIGNED	- AWM
DRAWN	- JCW
CHECKED	- CMB
DATE	- MAY 2023
REVISIONS	
REVISED	-
REVISED	-
REVISED	-
REVISED	-

**STATE OF ILLINOIS
 DEPARTMENT OF TRANSPORTATION**

**CROSS SECTIONS
 F.A.P 310 (US 67)**

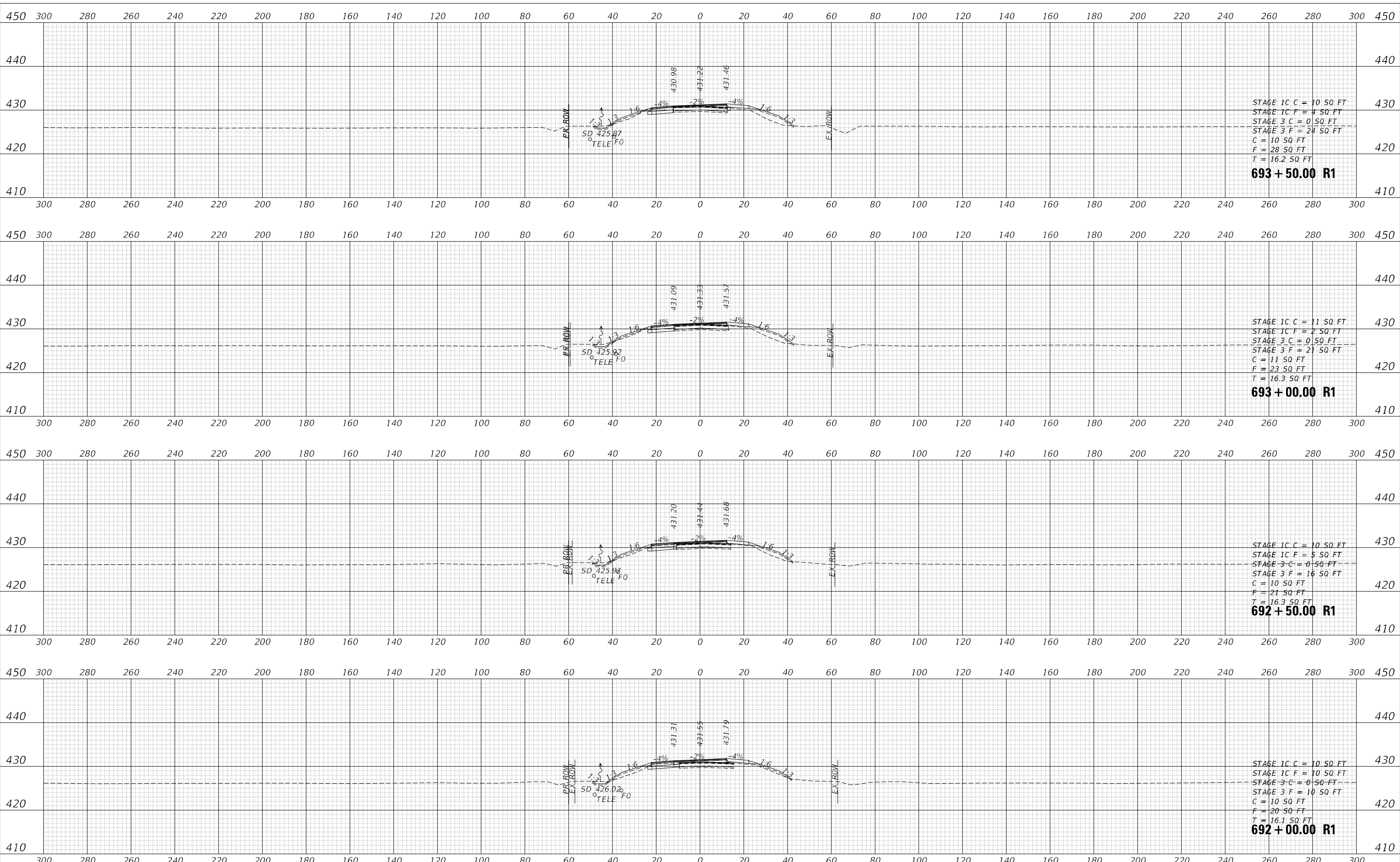
SCALE: H: 1"=20'
 V: 1"=10'
 SHEET 42 OF 44 SHEETS
 STA. 690+00.00 R1 TO STA. 691+50.00 R1

F.A.P RTE.	SECTION	COUNTY	TOTAL SHEETS	SHEET NO.
310	(86B-1, 87C)R	*	455	413
* CASS & SCHUYLER			CONTRACT NO. 72K47	
ILLINOIS		FED. AID PROJECT		

DATE	
BY	
FINAL SURVEY	SURVEYED
NOTE BOOK	PLOTTED
NO.	TEMPLATE
	AREAS CHECKED

DATE	
BY	
ORIGINAL SURVEY	SURVEYED
NOTE BOOK	PLOTTED
NO.	TEMPLATE
	AREAS CHECKED

MODEL: \$MODELNAME\$
 FILE NAME: V:\527 - Benshtour Bridge - P1B 86-01 (CITY\CADD\CADD Streets\067247.shx_X5_hdm_US57.dgn
 2023 JOB# 4527



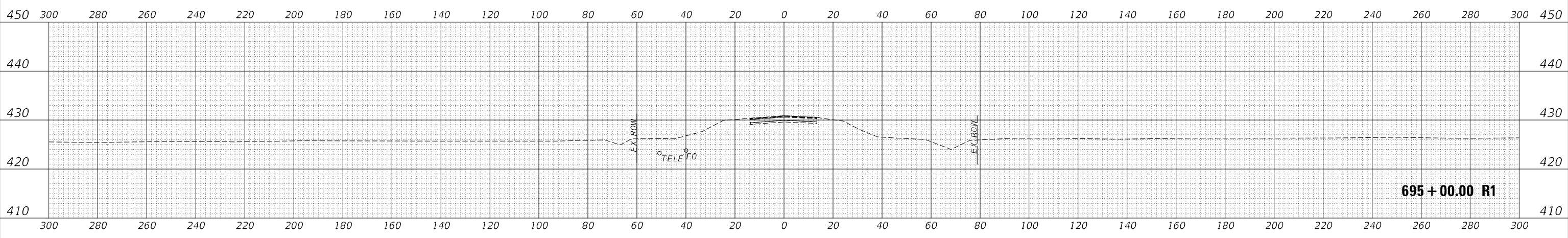
STAGE 1C C = 10 SQ FT
 STAGE 1C F = 4 SQ FT
 STAGE 3 C = 0 SQ FT
 STAGE 3 F = 24 SQ FT
 C = 10 SQ FT
 F = 28 SQ FT
 T = 16.2 SQ FT
693 + 50.00 R1

STAGE 1C C = 11 SQ FT
 STAGE 1C F = 2 SQ FT
 STAGE 3 C = 0 SQ FT
 STAGE 3 F = 21 SQ FT
 C = 11 SQ FT
 F = 23 SQ FT
 T = 16.3 SQ FT
693 + 00.00 R1

STAGE 1C C = 10 SQ FT
 STAGE 1C F = 5 SQ FT
 STAGE 3 C = 0 SQ FT
 STAGE 3 F = 16 SQ FT
 C = 10 SQ FT
 F = 21 SQ FT
 T = 16.3 SQ FT
692 + 50.00 R1

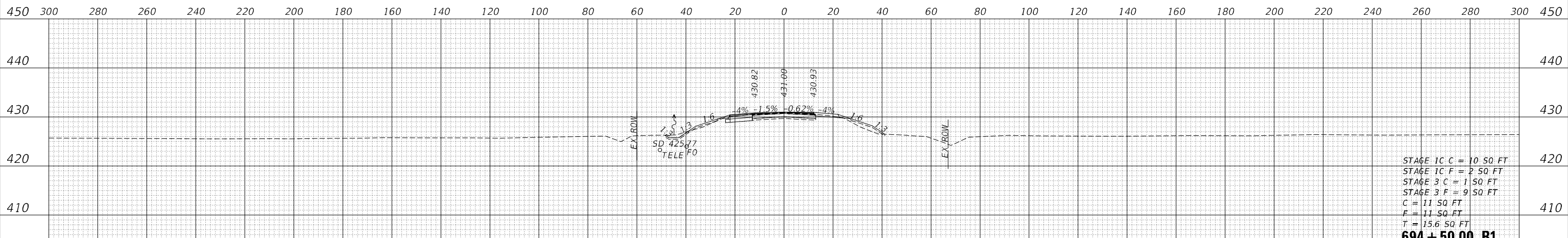
STAGE 1C C = 10 SQ FT
 STAGE 1C F = 10 SQ FT
 STAGE 3 C = 0 SQ FT
 STAGE 3 F = 10 SQ FT
 C = 10 SQ FT
 F = 20 SQ FT
 T = 16.1 SQ FT
692 + 00.00 R1

DATE	
BY	
FINAL SURVEY	
SURVEYED	
PLOTTED	
TEMPLATE	
NOTE BOOK	
AREAS CHECKED	
NO.	



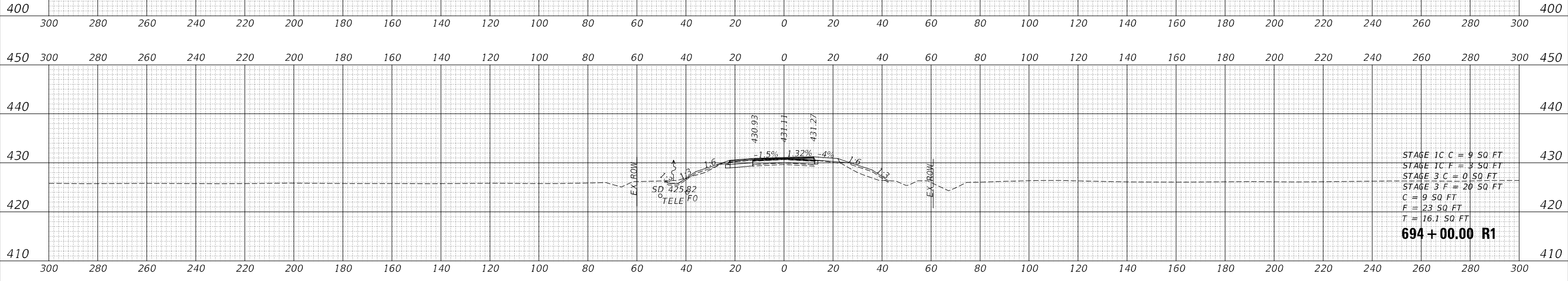
695 + 00.00 R1

DATE	
BY	
ORIGINAL SURVEY	
SURVEYED	
PLOTTED	
TEMPLATE	
NOTE BOOK	
AREAS CHECKED	
NO.	



STAGE 1C C = 10 SQ FT
 STAGE 1C F = 2 SQ FT
 STAGE 3 C = 1 SQ FT
 STAGE 3 F = 9 SQ FT
 C = 11 SQ FT
 F = 11 SQ FT
 T = 15.6 SQ FT
694 + 50.00 R1

DATE	
BY	
ORIGINAL SURVEY	
SURVEYED	
PLOTTED	
TEMPLATE	
NOTE BOOK	
AREAS CHECKED	
NO.	



STAGE 1C C = 9 SQ FT
 STAGE 1C F = 3 SQ FT
 STAGE 3 C = 0 SQ FT
 STAGE 3 F = 20 SQ FT
 C = 9 SQ FT
 F = 23 SQ FT
 T = 16.1 SQ FT
694 + 00.00 R1

MODEL: \$MODELNAME\$
 FILE NAME: V:\527 - Beardstown Bridge - P1B (86-1, 87C) Streets\0972147_sht_X5_inch_US57.rgn

Since 1945
Hutchinson Engineering, Inc.
 JACKSONVILLE • PEORIA • SHOREWOOD
 CARBONDALE • MOLINE
 Illinois Professional Design Firm No. 184-000825

USER NAME = CThomas
 PLOT SCALE = 40,0000 * / in.
 PLOT DATE = 5/23/2023

DESIGNED - AWM
 DRAWN - JCW
 CHECKED - CMB
 DATE - MAY 2023

REVISED -
 REVISED -
 REVISED -
 REVISED -

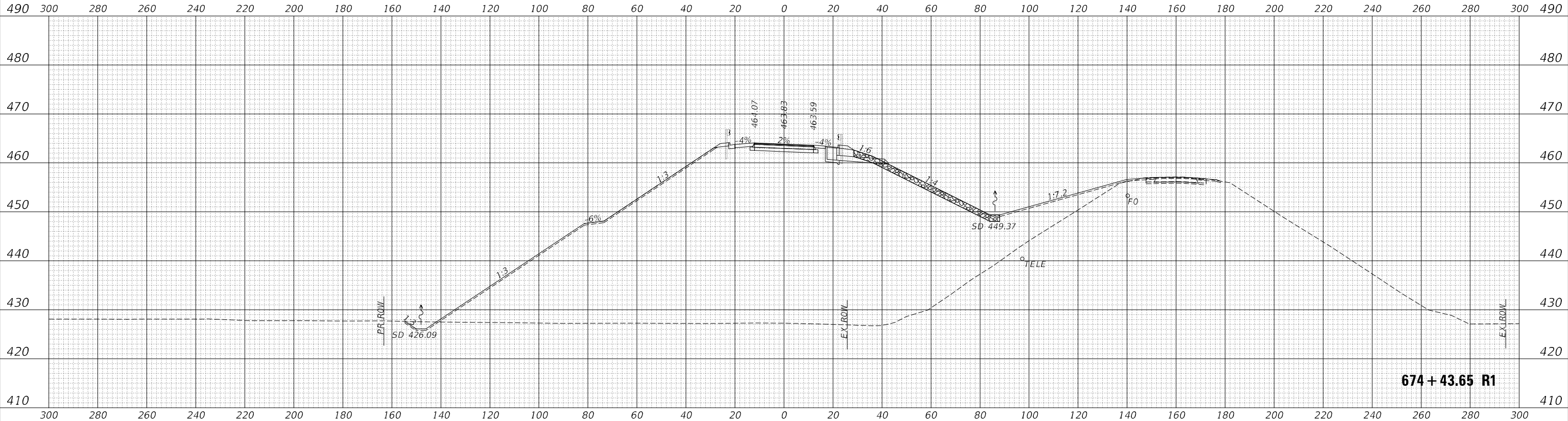
**STATE OF ILLINOIS
 DEPARTMENT OF TRANSPORTATION**

**CROSS SECTIONS
 F.A.P 310 (US 67)**

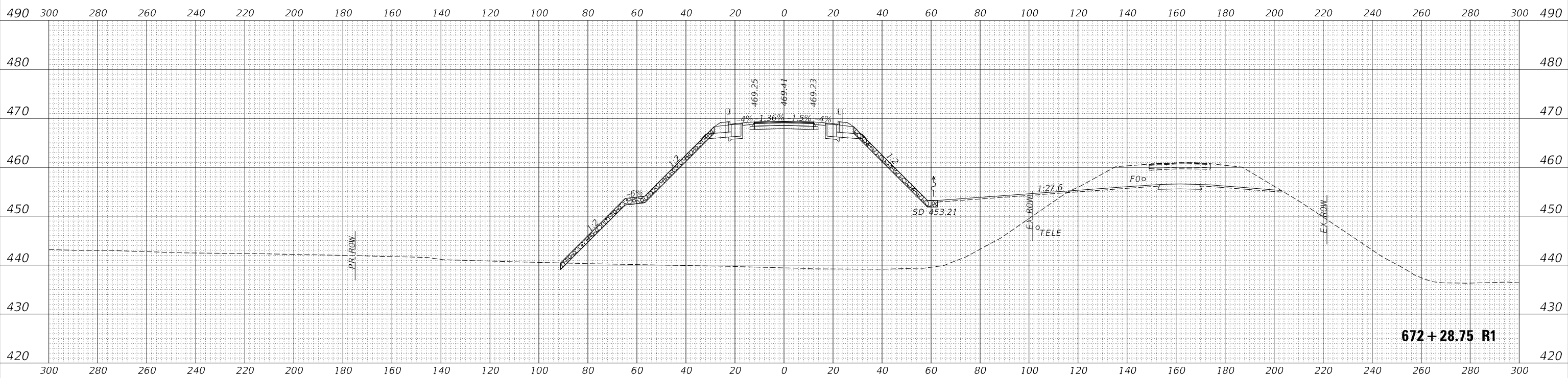
SCALE: H: 1"=20'
 V: 1"=10'
 SHEET 44 OF 44 SHEETS
 STA. 694+00.00 R1 TO STA. 695+00.00 R1

F.A.P RTE.	SECTION	COUNTY	TOTAL SHEETS	SHEET NO.
310	(86B-1, 87C)R	*	455	415
* CASS & SCHUYLER			CONTRACT NO. 72K47	
ILLINOIS		FED. AID PROJECT		

FINAL SURVEY	SURVEYED	DATE
NOTE BOOK	PLOTTED	BY
NO.	TEMPLATE	
	AREAS CHECKED	
	AREAS CHECKED	



ORIGINAL SURVEY	SURVEYED	DATE
NOTE BOOK	PLOTTED	BY
NO.	TEMPLATE	
	AREAS CHECKED	
	AREAS CHECKED	



MODEL: \$MODELNAME\$
FILE NAME: V:\527 - Beardstown Bridge - P1B 09-024 - C:\IT\CAD\CADD\Streets\09-27\47_sht_X5_10.rvt_US57.rgn

Since 1945
Hutchinson Engineering, Inc.
JACKSONVILLE • PEORIA • SHOREWOOD
CARBONDALE • MOLINE
Illinois Professional Design Firm No. 184-000825

USER NAME = CThomas	DESIGNED - AWM	REVISED -
PLOT SCALE = 40,0000 * / in.	DRAWN - JCW	REVISED -
PLOT DATE = 5/23/2023	CHECKED - CMB	REVISED -
	DATE - MAY 2023	REVISED -

**STATE OF ILLINOIS
DEPARTMENT OF TRANSPORTATION**

SCALE: H: 1"=20'	SHEET 28	OF 44 SHEETS	STA. 672+18.75 R1 TO STA. 672+50.00 R1
V: 1"=10'			

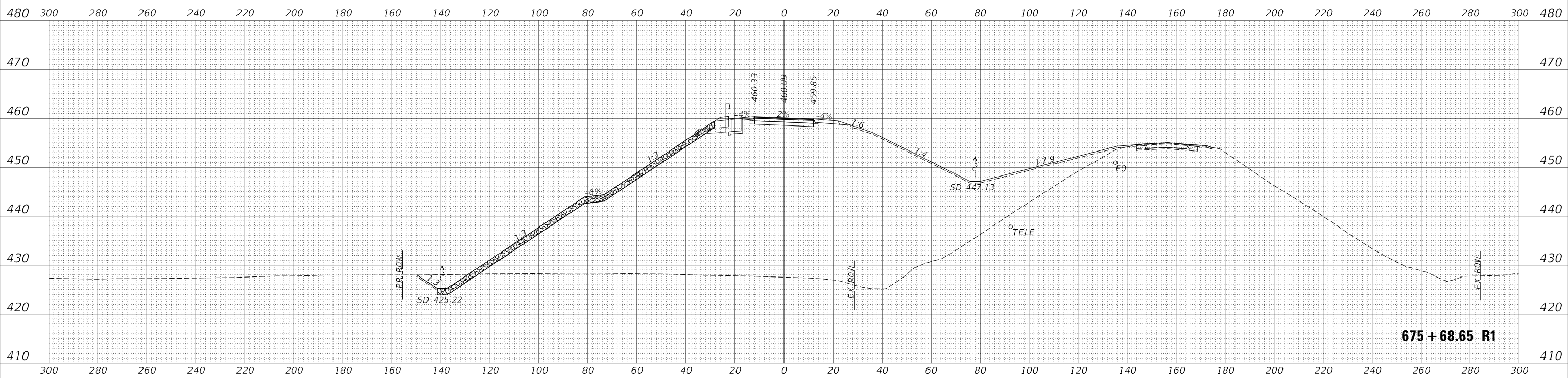
**CROSS SECTIONS
F.A.P 310 (US 67)**

F.A.P RTE. 310	SECTION (86B-1, 87C)R	COUNTY *	TOTAL SHEETS 455	SHEET NO. 416
* CASS & SCHUYLER		CONTRACT NO. 72K47		
ILLINOIS		FED. AID PROJECT		

FINAL SURVEY	SURVEYED	DATE
NOTE BOOK	PLOTTED	BY
AREAS	TEMPLATE	
	AREAS	

ORIGINAL SURVEY	SURVEYED	DATE
NOTE BOOK	PLOTTED	BY
AREAS	TEMPLATE	
	AREAS	

MODEL: \$MODELNAME\$
 FILE NAME: V:\527 - Beardstown Bridge - P1B 85-824 (CITY)CAD\CADD\Streets\Ds7247.sh_x5_ltr.in_US27.zgh
 2023



Hutchison Engineering, Inc.
 Since 1945
 JACKSONVILLE • PEORIA • SHOREWOOD
 CARBONDALE • MOLINE
 Illinois Professional Design Firm No. 184-000825

USER NAME = CThomas	DESIGNED - AWM	REVISED -
	DRAWN - JCW	REVISED -
PLOT SCALE = 40,0000 * / in.	CHECKED - CMB	REVISED -
PLOT DATE = 5/23/2023	DATE - MAY 2023	REVISED -

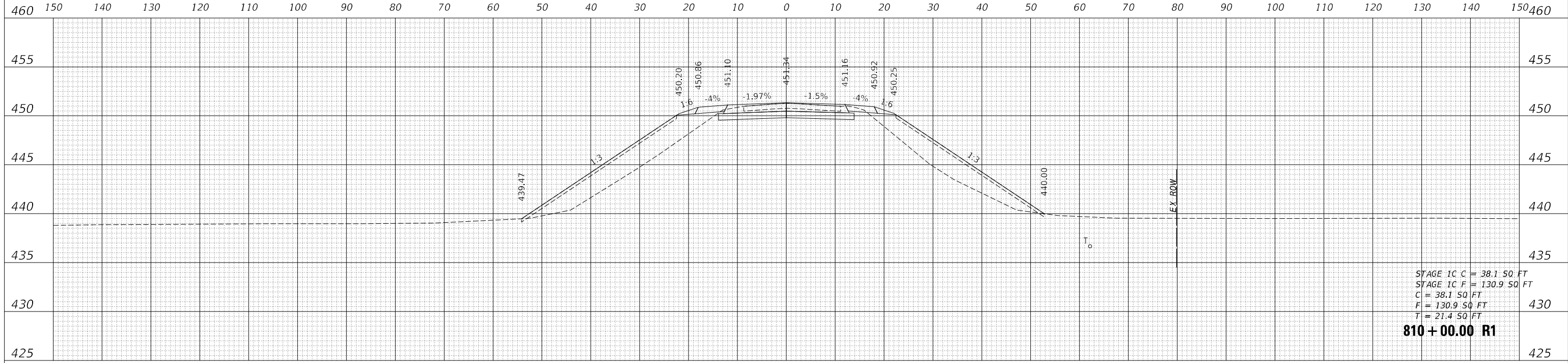
**STATE OF ILLINOIS
 DEPARTMENT OF TRANSPORTATION**

**CROSS SECTIONS
 F.A.P 310 (US 67)**

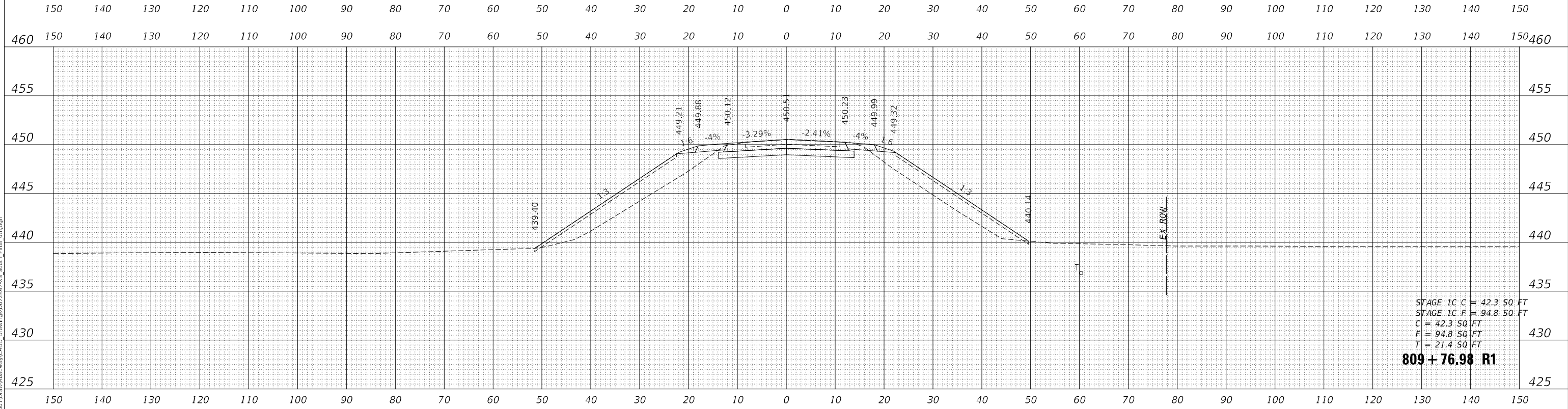
SCALE: H: 1"=20'
 V: 1"=10'
 SHEET 28 OF 44 SHEETS
 STA. 672+18.75 R1 TO STA. 672+50.00 R1

F.A.P RTE.	SECTION	COUNTY	TOTAL SHEETS	SHEET NO.
310	(86B-1, 87C)R	*	455	417
* CASS & SCHUYLER			CONTRACT NO. 72K47	
ILLINOIS		FED. AID PROJECT		

DATE	
BY	
FINAL SURVEY	SURVEYED
NOTE BOOK	PLOTTED
NO.	TEMPLATE
	AREAS CHECKED
	AREAS CHECKED



DATE	
BY	
ORIGINAL SURVEY	SURVEYED
NOTE BOOK	PLOTTED
NO.	TEMPLATE
	AREAS CHECKED
	AREAS CHECKED



MODEL: F:_5TH_Sheeted_Section
FILE NAME: L:\DOT\1186601\Draw\Roadway\CADD_Drawing\0672\7245_Sectry_Final_8h.dgn



USER NAME = Brian Bond
DESIGNED - EMA
DRAWN - EMA
PLOT SCALE = 20,0000 * / in.
PLOT DATE = 5/22/2023 (3:44:45 PM)

DESIGNED - EMA
DRAWN - EMA
CHECKED - SPH
DATE - MAY 2023

REVISED -
REVISED -
REVISED -
REVISED -

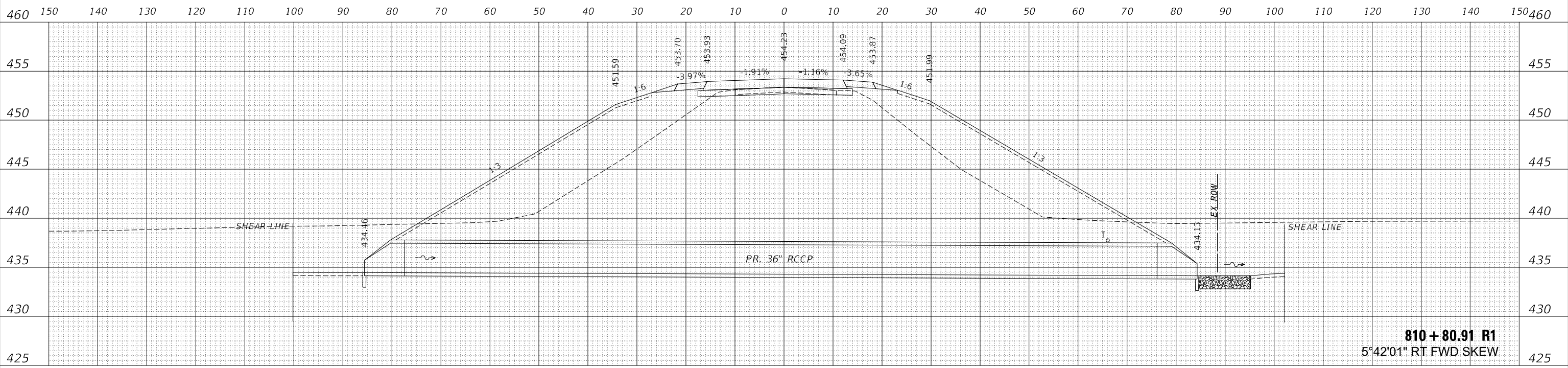
**STATE OF ILLINOIS
DEPARTMENT OF TRANSPORTATION**

**CROSS SECTIONS
BEARDSTOWN DRAINAGE ROAD & SIXTH STREET**

SCALE: H: 1" = 10' V: 1" = 5' SHEET 1 OF 8 SHEETS STA. 809+76.98 R1 TO STA. 810+00.00 R1

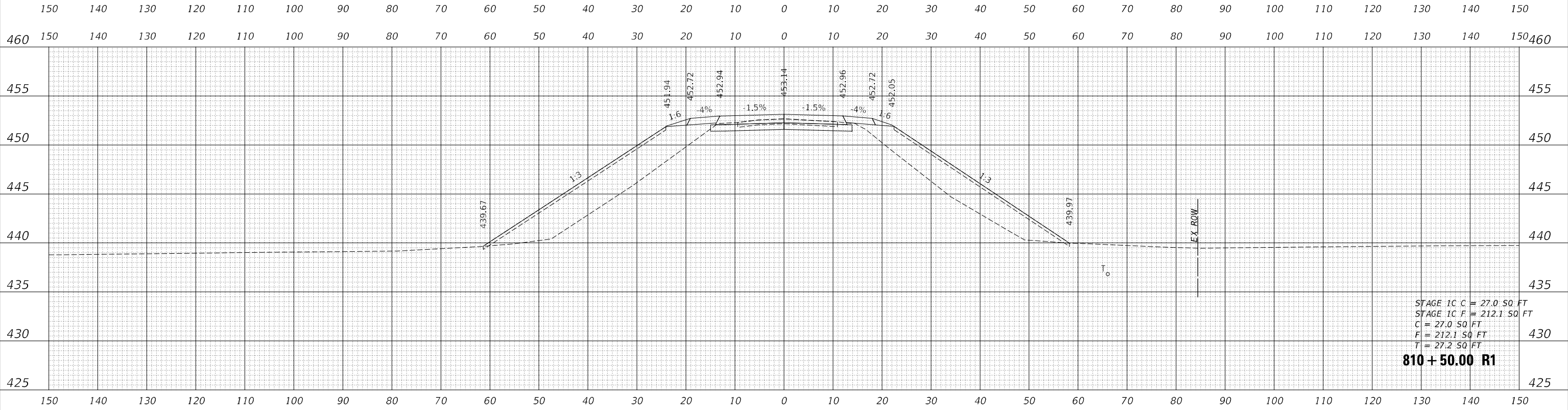
F.A.P. RTE.	SECTION	COUNTY	TOTAL SHEETS	SHEET NO.
310	(86B-1, 87CR)	*	455	418
* CASS & SCHUYLER			CONTRACT NO. 72K47	
ILLINOIS FED. AID PROJECT				

DATE	
BY	
FINAL SURVEY	SURVEYED
NOTE BOOK	PLOTTED
NO.	TEMPLATE
	AREAS CHECKED
	AREAS CHECKED



810 + 80.91 R1
5'42'01" RT FWD SKEW

DATE	
BY	
ORIGINAL SURVEY	SURVEYED
NOTE BOOK	PLOTTED
NO.	TEMPLATE
	AREAS CHECKED
	AREAS CHECKED



STAGE 1C C = 27.0 SQ FT
STAGE 1C F = 212.1 SQ FT
C = 27.0 SQ FT
F = 212.1 SQ FT
T = 27.2 SQ FT

810 + 50.00 R1

MODEL: F:\5TH_Sheeted Sections
FILE NAME: L:\DOT\1186601\Draw\Roadway\CADD_Drawings\0672\4725_Signs_Final_6th.dgn



USER NAME	= Brian Bond
DESIGNED	- EMA
DRAWN	- EMA
PLLOT SCALE	= 20,0000 * / in.
PLLOT DATE	= 5/22/2023 (3:44:45 PM)

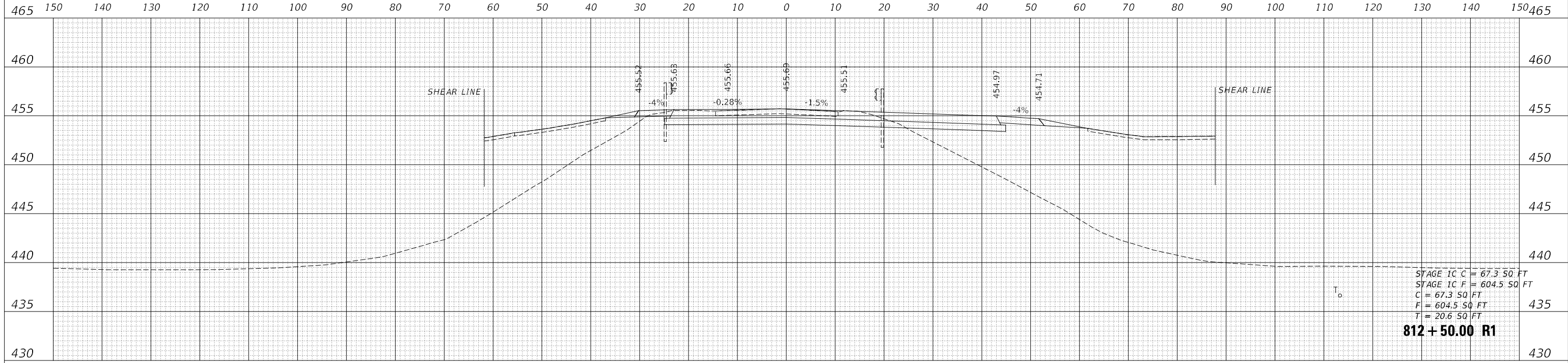
REVISD	-
REVISD	-
REVISD	-
REVISD	-

**STATE OF ILLINOIS
DEPARTMENT OF TRANSPORTATION**

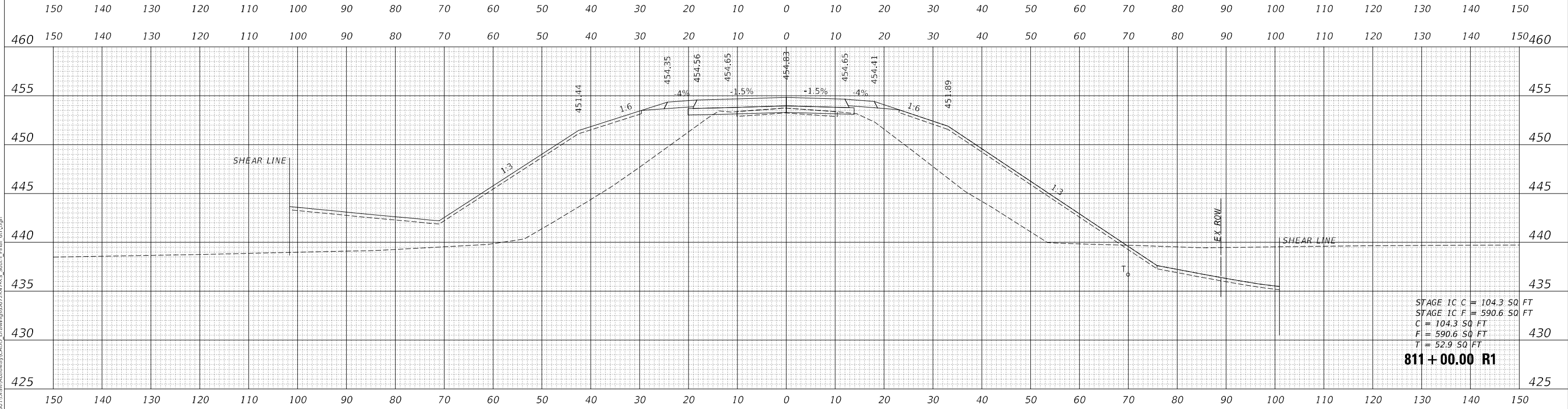
CROSS SECTIONS			
BEARDSTOWN DRAINAGE ROAD & SIXTH STREET			
SCALE:	H: 1" = 10'	V: 1" = 5'	SHEET 2 OF 8 SHEETS
STA. 810+50.00 R1 TO STA. 810+80.91 R1		ILLINOIS FED. AID PROJECT	

F.A.P. RTE.	SECTION	COUNTY	TOTAL SHEETS	SHEET NO.
310	(86B-1, 87CR)	*	455	419
* CASS & SCHUYLER			CONTRACT NO. 72K47	

DATE	
BY	
FINAL SURVEY	SURVEYED
NOTE BOOK	PLOTTED
NO.	TEMPLATE
	AREAS CHECKED
	AREAS CHECKED



DATE	
BY	
ORIGINAL SURVEY	SURVEYED
NOTE BOOK	PLOTTED
NO.	TEMPLATE
	AREAS CHECKED
	AREAS CHECKED



MODEL: F:\5TH_Sheeted Sections
FILE NAME: L:\DOT\1186601\Drawings\CADD_Drawings\817247245_Sectry_Final_811.dgn



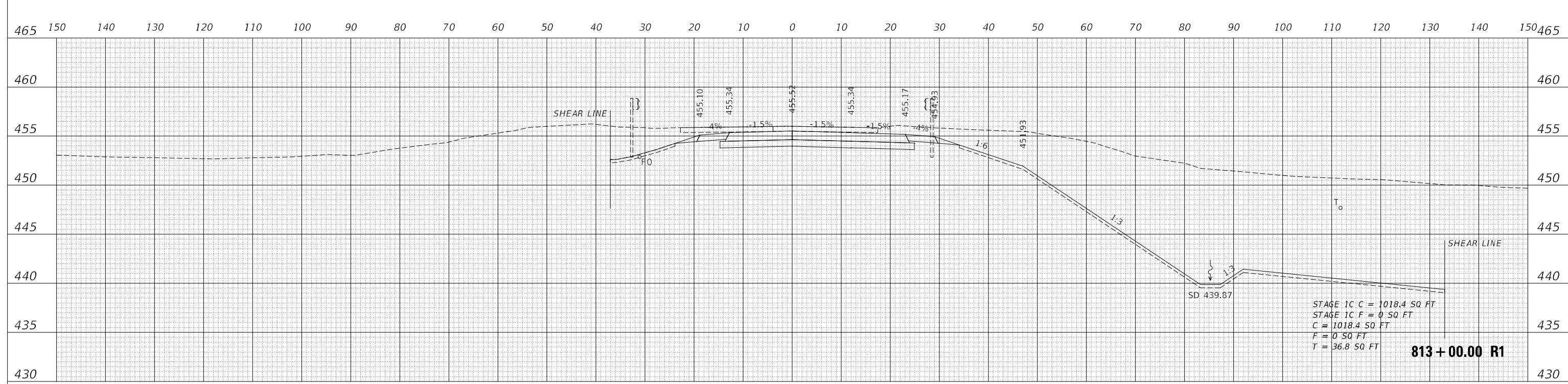
USER NAME	= Brian Bond	DESIGNED	- EMA	REVISED	-
		DRAWN	- EMA	REVISED	-
PLOT SCALE	= 20,0000 * / in.	CHECKED	- SPH	REVISED	-
PLOT DATE	= 5/22/2023 (3:44:46 PM)	DATE	- MAY 2023	REVISED	-

**STATE OF ILLINOIS
DEPARTMENT OF TRANSPORTATION**

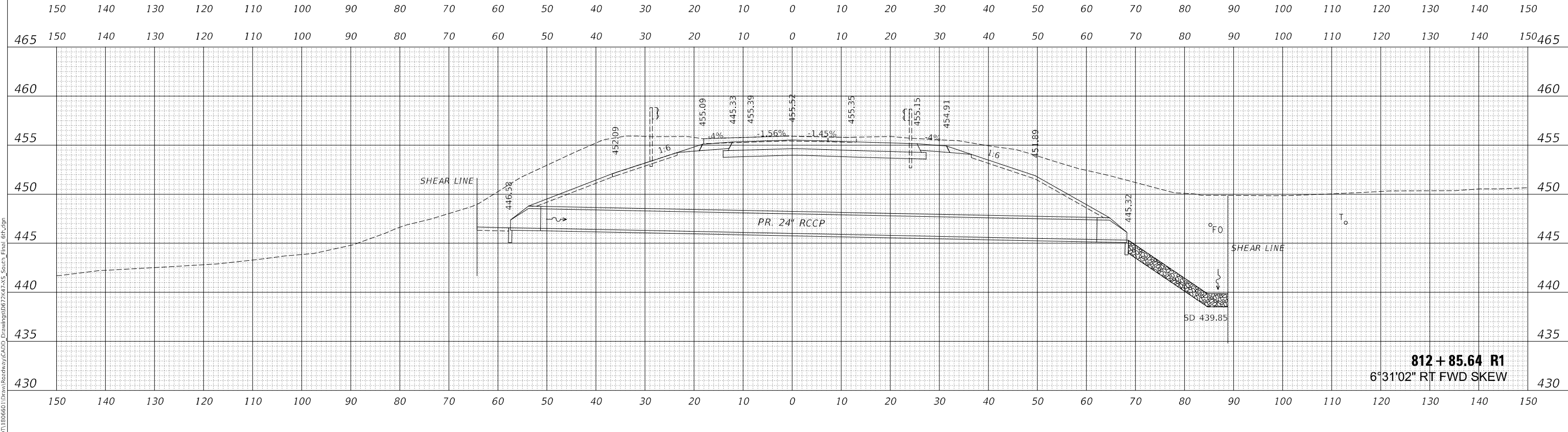
CROSS SECTIONS			
BEARDSTOWN DRAINAGE ROAD & SIXTH STREET			
SCALE:	H: 1" = 10'	V: 1" = 5'	SHEET 3 OF 8 SHEETS
		STA. 811+00.00 R1 TO STA. 812+50.00 R1	

F.A.P. RTE.	SECTION	COUNTY	TOTAL SHEETS	SHEET NO.
310	(86B-1, 87CR)	*	455	420
* CASS & SCHUYLER			CONTRACT NO. 72K47	
ILLINOIS FED. AID PROJECT				

DATE	
BY	
FINAL SURVEY	SURVEYED
NOTE BOOK	PLOTTED
NO.	TEMPLATE
	AREAS CHECKED
	AREAS CHECKED



DATE	
BY	
ORIGINAL SURVEY	SURVEYED
NOTE BOOK	PLOTTED
NO.	TEMPLATE
	AREAS CHECKED
	AREAS CHECKED



MODEL: F:\5TH_Sheeted Sections
FILE NAME: L:\DOT\1186601\Draw\Roadway\CADD_Drawings\812+85.64 R1.dgn



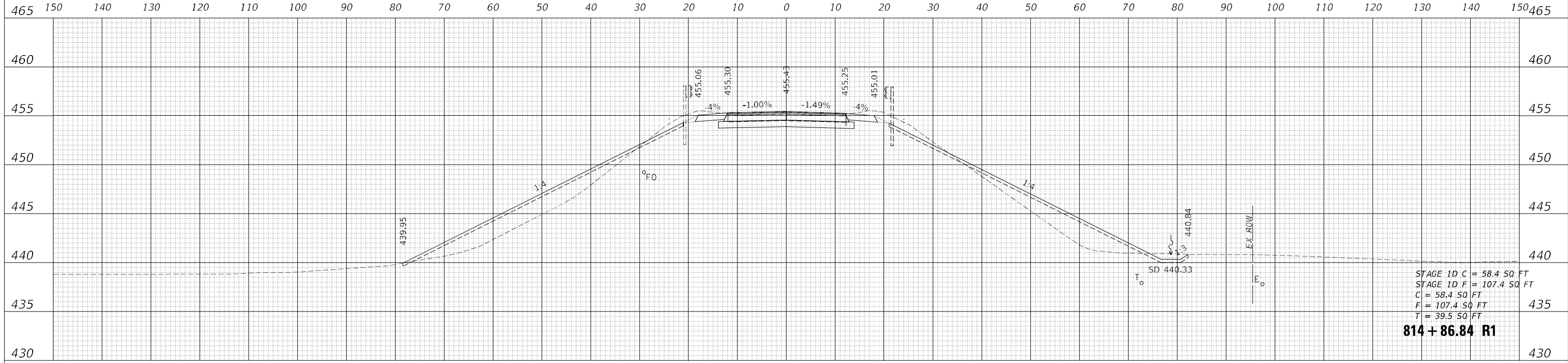
USER NAME	= Brian Bond	DESIGNED	- EMA	REVISED	-
		DRAWN	- EMA	REVISED	-
PLOT SCALE	= 20,0000 * / in.	CHECKED	- SPH	REVISED	-
PLOT DATE	= 5/22/2023 (3:44:46 PM)	DATE	- MAY 2023	REVISED	-

**STATE OF ILLINOIS
DEPARTMENT OF TRANSPORTATION**

CROSS SECTIONS			
BEARDSTOWN DRAINAGE ROAD & SIXTH STREET			
SCALE:	H: 1" = 10'	V: 1" = 5'	SHEET 4 OF 8 SHEETS
		STA. 812+85.64 R1 TO STA. 813+00.00 R1	

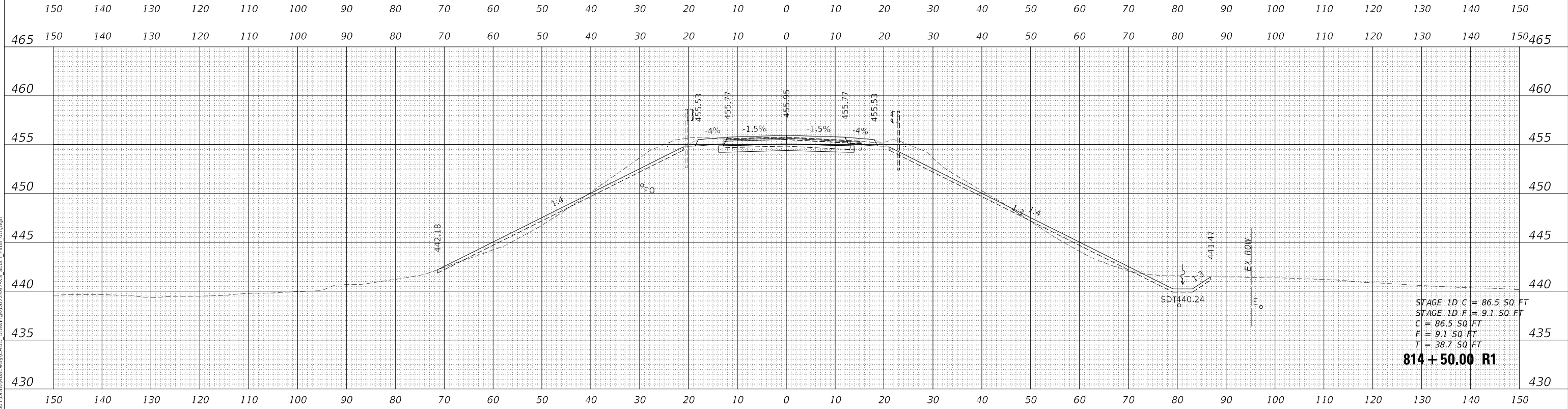
F.A.P. RTE.	SECTION	COUNTY	TOTAL SHEETS	SHEET NO.
310	(86B-1, 87CR)	*	455	421
* CASS & SCHUYLER			CONTRACT NO. 72K47	
ILLINOIS FED. AID PROJECT				

DATE	
BY	
SURVEYED	
PLOTTED	
TEMPLATE	
AREAS	
CHECKED	
FINAL SURVEY	
NOTE BOOK	
NO.	
AREAS CHECKED	



STAGE 1D.C = 58.4 SQ. FT
 STAGE 1D.F = 107.4 SQ. FT
 C = 58.4 SQ. FT
 F = 107.4 SQ. FT
 T = 39.5 SQ. FT
814 + 86.84 R1

DATE	
BY	
SURVEYED	
PLOTTED	
TEMPLATE	
AREAS	
CHECKED	
ORIGINAL SURVEY	
NOTE BOOK	
NO.	
AREAS CHECKED	



STAGE 1D.C = 86.5 SQ. FT
 STAGE 1D.F = 9.1 SQ. FT
 C = 86.5 SQ. FT
 F = 9.1 SQ. FT
 T = 38.7 SQ. FT
814 + 50.00 R1

MODEL: F:_5TH_Sheeted Sections
 FILE NAME: L:\DOT\1186601\Draw\Roadway\CADD_Drawings\0672K47-5_Sheet_Final_814.dgn



USER NAME = Brian Bond
 PLOT SCALE = 20,0000 * / in.
 PLOT DATE = 5/22/2023 (3:44:47 PM)

DESIGNED - EMA
 DRAWN - EMA
 CHECKED - SPH
 DATE - MAY 2023

REVISED -
 REVISED -
 REVISED -
 REVISED -

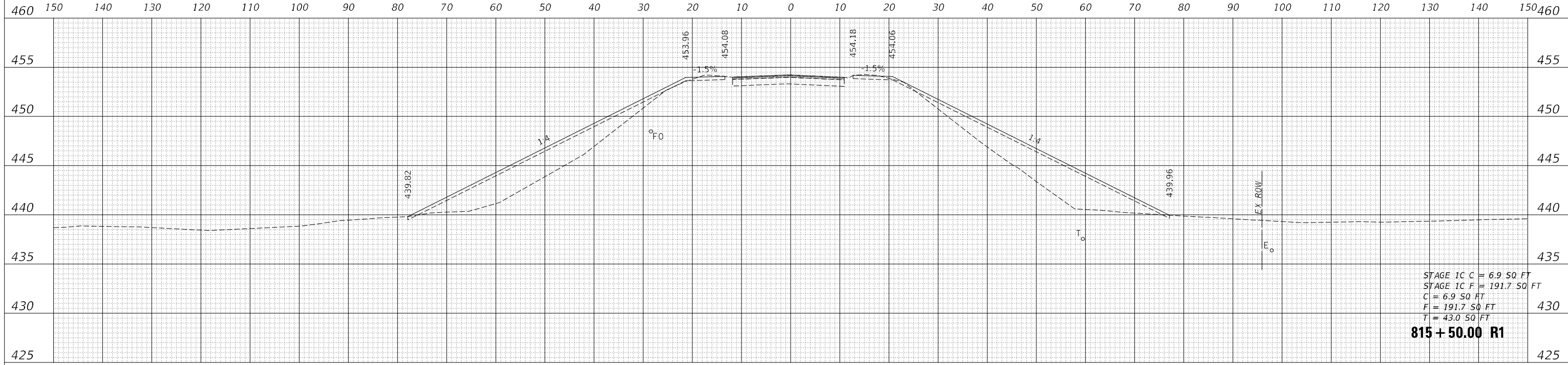
**STATE OF ILLINOIS
 DEPARTMENT OF TRANSPORTATION**

**CROSS SECTIONS
 BEARDSTOWN DRAINAGE ROAD & SIXTH STREET**

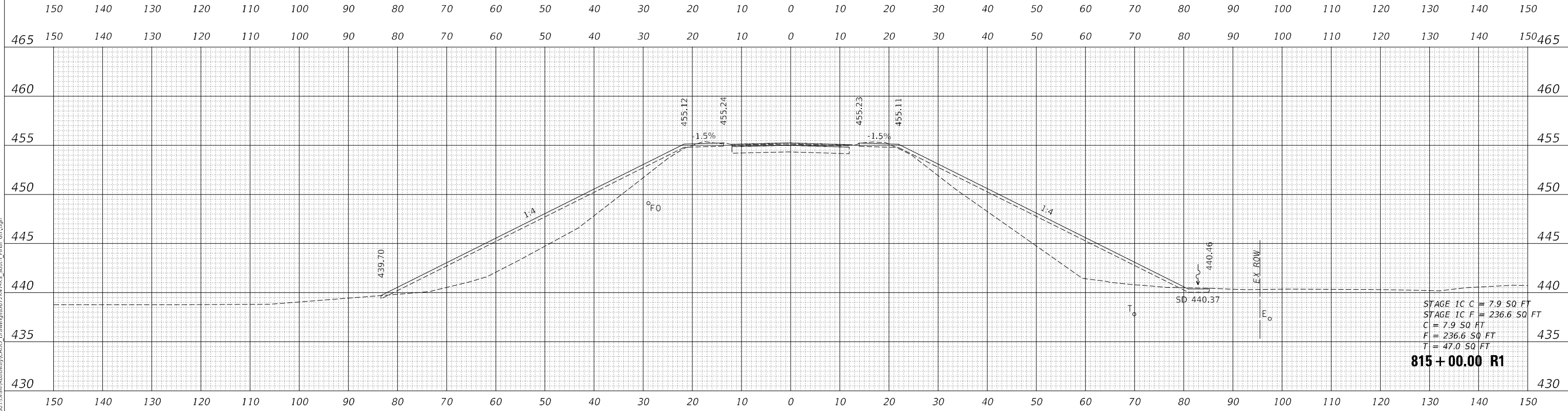
SCALE: H: 1" = 10'
 V: 1" = 5'
 SHEET 6 OF 8 SHEETS STA. 814+50.00 R1 TO STA. 814+86.84 R1

F.A.P. RTE.	SECTION	COUNTY	TOTAL SHEETS	SHEET NO.
310	(86B-1, 87CR)	*	455	423
* CASS & SCHUYLER			CONTRACT NO. 72K47	
ILLINOIS FED. AID PROJECT				

DATE	
BY	
FINAL SURVEY	SURVEYED
NOTE BOOK	PLOTTED
NO.	TEMPLATE
	AREAS CHECKED
	AREAS CHECKED



DATE	
BY	
ORIGINAL SURVEY	SURVEYED
NOTE BOOK	PLOTTED
NO.	TEMPLATE
	AREAS CHECKED
	AREAS CHECKED



MODEL: F:\5TH_Sheeted Sections_Aditional
 FILE NAME: L:\DOT\118660\Drawings\CADD_Drawings\0672K47\5_Sectry_Final_8h.dgn



USER NAME	= Brian Bond
DESIGNED	- EMA
DRAWN	- EMA
PLLOT SCALE	= 20,0000 * / in.
PLLOT DATE	= 5/22/2023 (3:44:47 PM)

REVISED	-
REVISED	-
REVISED	-
REVISED	-
REVISED	-

STATE OF ILLINOIS
 DEPARTMENT OF TRANSPORTATION

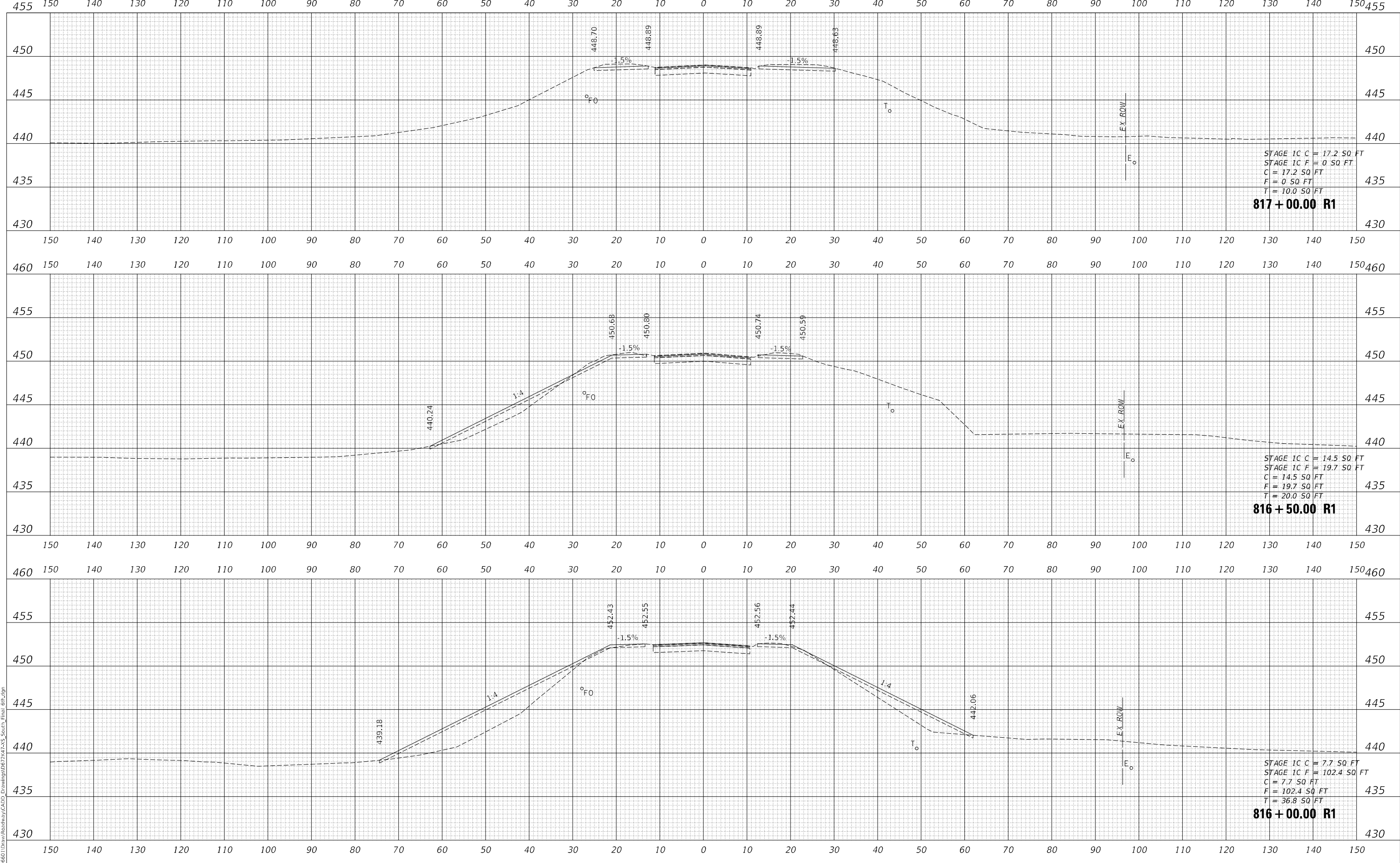
CROSS SECTIONS			
BEARDSTOWN DRAINAGE ROAD & SIXTH STREET			
SCALE:	H: 1" = 10'	V: 1" = 5'	SHEET 7 OF 8 SHEETS
		STA. 815+00.00 R1 TO STA. 815+50.00 R1	

F.A.P. RTE.	SECTION	COUNTY	TOTAL SHEETS	SHEET NO.
310	(86B-1, 87CR	*	455	424
* CASS & SCHUYLER			CONTRACT NO. 72K47	
ILLINOIS		FED. AID PROJECT		

DATE	
BY	
FINAL SURVEY	SURVEYED
NOTE BOOK	PLOTTED
NO.	TEMPLATE
	AREAS CHECKED
	AREAS CHECKED

DATE	
BY	
ORIGINAL SURVEY	SURVEYED
NOTE BOOK	PLOTTED
NO.	TEMPLATE
	AREAS CHECKED
	AREAS CHECKED

MODEL: EX_5TH_Sheeted Sections_Autodial
 FILE NAME: L:\DOT\1186601\Draw\Roadway\CADD_Drawings\0672x47x5_Sectry_Final_6h.dgn



STAGE 1C C = 17.2 SQ FT
 STAGE 1C F = 0 SQ FT
 C = 17.2 SQ FT
 F = 0 SQ FT
 T = 10.0 SQ FT
817 + 00.00 R1

STAGE 1C C = 14.5 SQ FT
 STAGE 1C F = 19.7 SQ FT
 C = 14.5 SQ FT
 F = 19.7 SQ FT
 T = 20.0 SQ FT
816 + 50.00 R1

STAGE 1C C = 7.7 SQ FT
 STAGE 1C F = 102.4 SQ FT
 C = 7.7 SQ FT
 F = 102.4 SQ FT
 T = 36.8 SQ FT
816 + 00.00 R1



USER NAME	= Brian Bond
DESIGNED	- EMA
DRAWN	- EMA
PLLOT SCALE	= 20,0000 * / in.
CHECKED	- SPH
PLLOT DATE	= 5/22/2023 (3:44:48 PM)
DATE	- MAY 2023

REVISED	-
REVISED	-
REVISED	-
REVISED	-

**STATE OF ILLINOIS
 DEPARTMENT OF TRANSPORTATION**

CROSS SECTIONS
BEARDSTOWN DRAINAGE ROAD & SIXTH STREET
 SCALE: H: 1" = 10' V: 1" = 5' SHEET 8 OF 8 SHEETS STA. 816+00.00 R1 TO STA. 817+00.00 R1

F.A.P. RTE.	SECTION	COUNTY	TOTAL SHEETS	SHEET NO.
310	(86B-1, 87C)R	*	455	425
* CASS & SCHUYLER			CONTRACT NO. 72K47	
ILLINOIS FED. AID PROJECT				

FINAL SURVEY NO.	SURVEYED PLOTTED AREAS CHECKED	BY	DATE
NOTE BOOK	TEMPLATE		
	AREAS CHECKED		

ORIGINAL SURVEY NO.	SURVEYED PLOTTED AREAS CHECKED	BY	DATE
	TEMPLATE		
	AREAS CHECKED		

MODEL: Final South Levee Access Sheered Sections
 FILE NAME: L:\00118660\Drawings\CADD\Drawings\067267245_South_Levee_Road.dgn



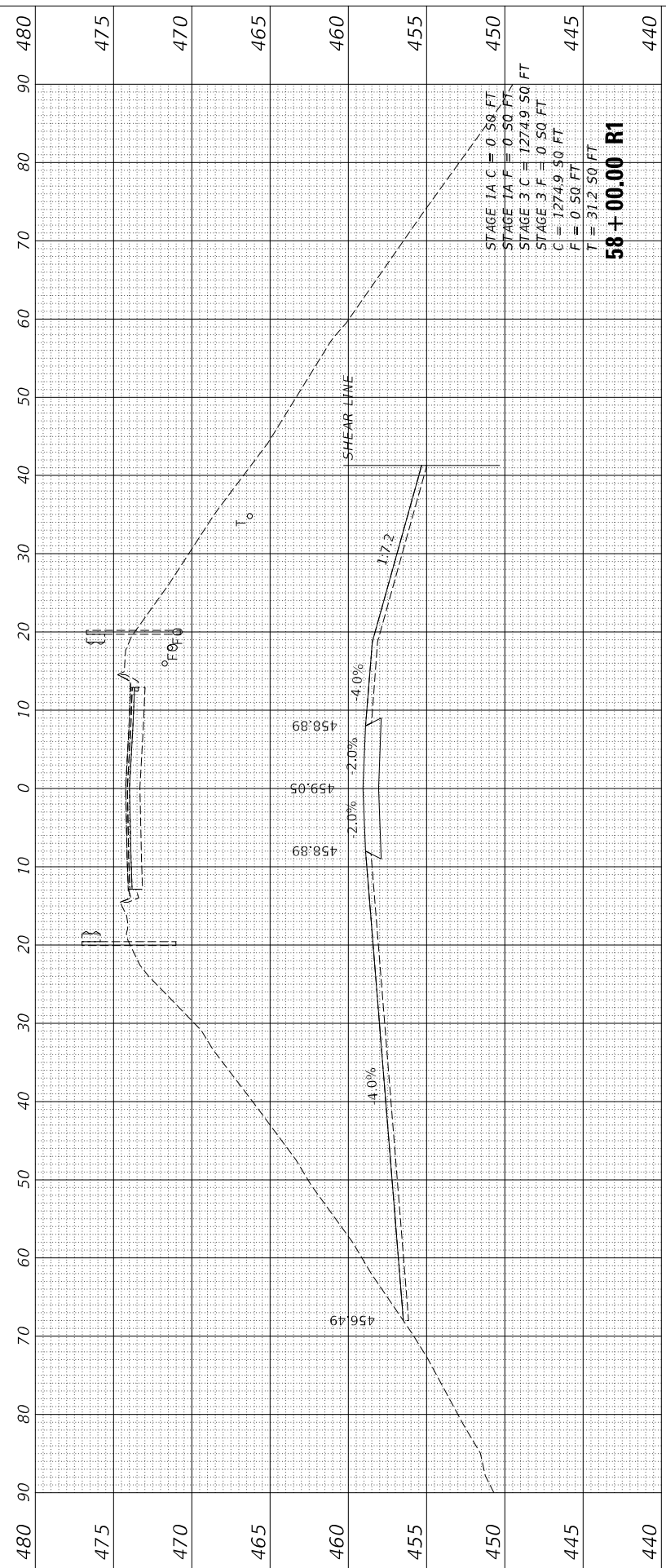
USER NAME = Brian Bond	DESIGNED - EMA	REvised -
PLOT SCALE = 20,0000' / in.	DRAWN - EMA	REvised -
PLOT DATE = 5/22/2023 (3:36:47 PM)	CHECKED - SPH	REvised -
	DATE - MAY 2023	REvised -

**STATE OF ILLINOIS
DEPARTMENT OF TRANSPORTATION**

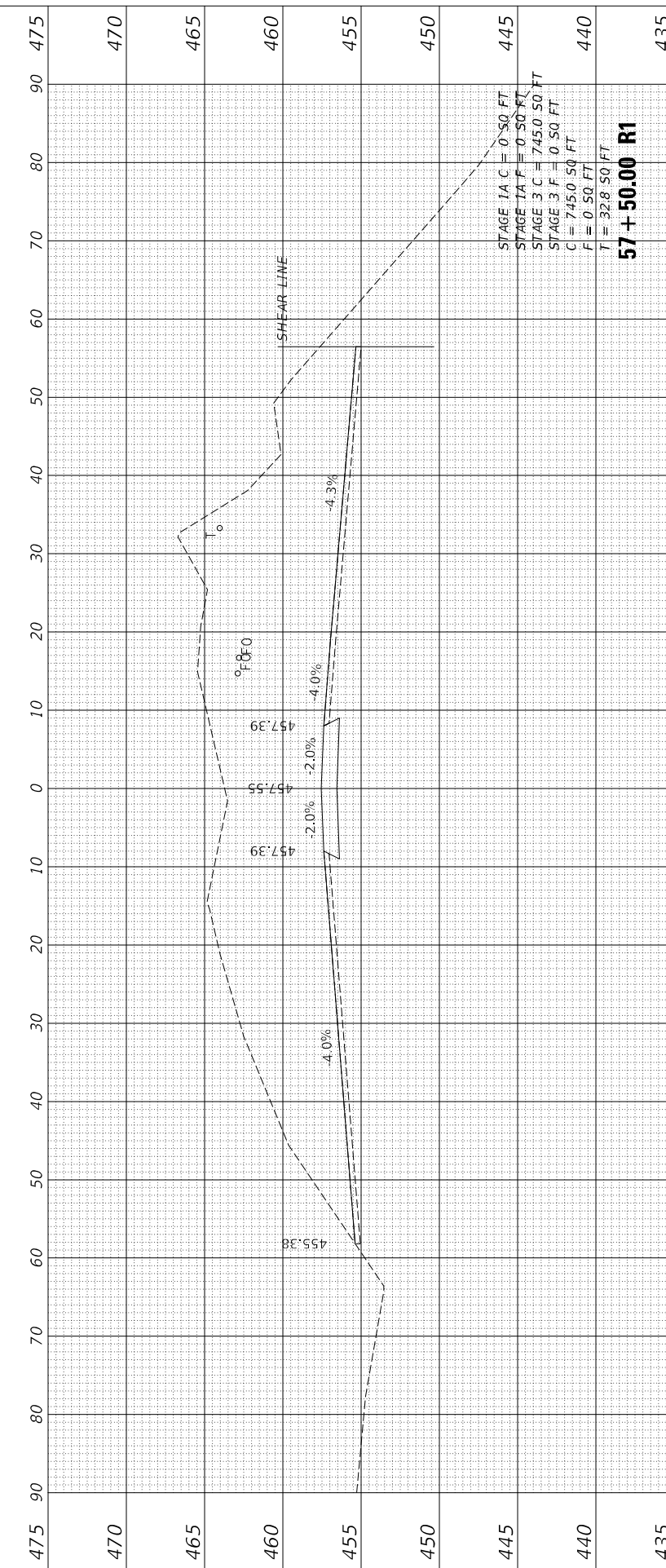
**CROSS SECTIONS
SOUTH LEVEE ROAD**

SCALE: $\frac{H}{V} = \frac{1"}{10'}$ SHEET 1 OF 8 SHEETS STA. 56+77.85 R1 TO STA. 58+00.00 R1

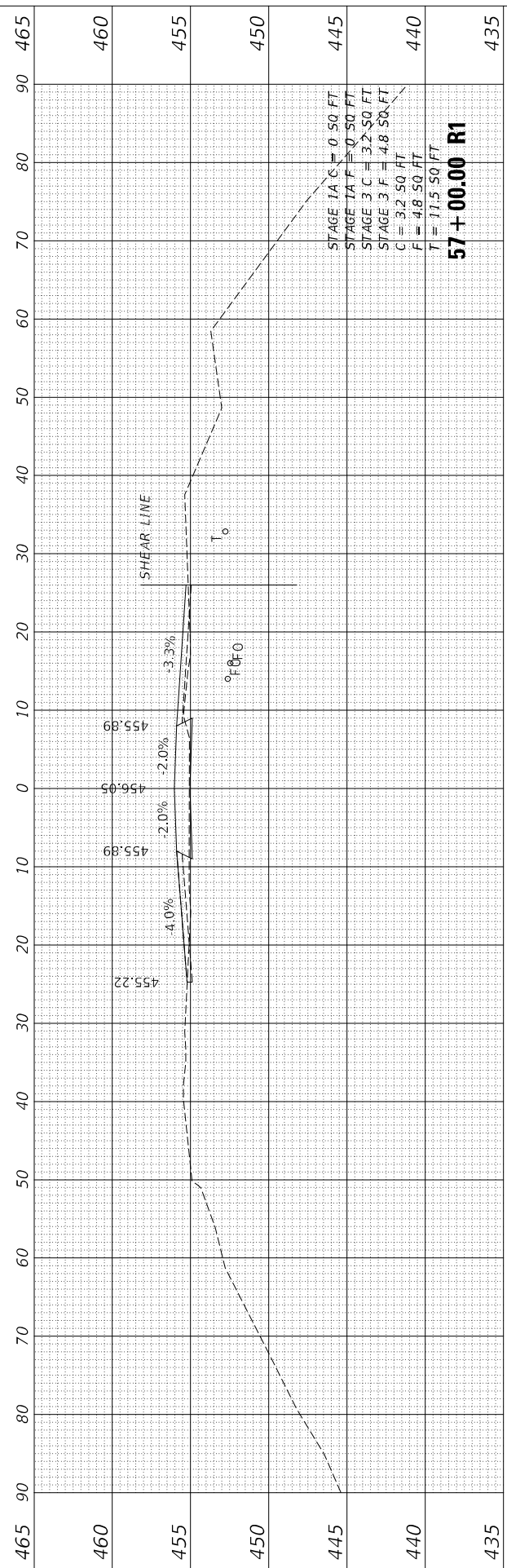
F.A. RTE.	SECTION	COUNTY	TOTAL SHEETS	SHEET NO.
	(86B-1, 87CR)	*	455	426
	* CASS & SCHUYLER		CONTRACT NO. 72K47	
	ILLINOIS		FED. AID PROJECT	



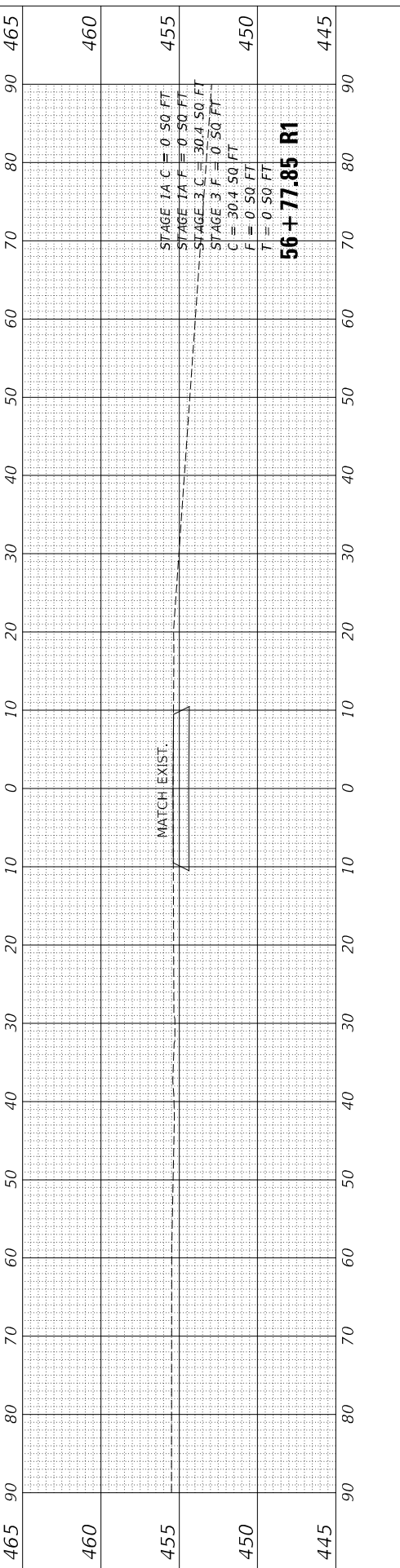
STAGE 1A C = 0.50 FT
 STAGE 1A F = 0.50 FT
 STAGE 3 C = 1274.9 SQ FT
 STAGE 3 F = 0.50 FT
 C = 1274.9 SQ FT
 F = 0.50 FT
58 + 00.00 R1
 T = 31.2 SQ FT



STAGE 1A C = 0.50 FT
 STAGE 1A F = 0.50 FT
 STAGE 3 C = 745.0 SQ FT
 STAGE 3 F = 0.50 FT
 C = 745.0 SQ FT
 F = 0.50 FT
57 + 50.00 R1
 T = 32.8 SQ FT



STAGE 1A C = 0.50 FT
 STAGE 1A F = 0.50 FT
 STAGE 3 C = 3.2 SQ FT
 STAGE 3 F = 4.8 SQ FT
 C = 3.2 SQ FT
 F = 4.8 SQ FT
56 + 77.85 R1
 T = 11.5 SQ FT



STAGE 1A C = 0.50 FT
 STAGE 1A F = 0.50 FT
 STAGE 3 C = 30.4 SQ FT
 STAGE 3 F = 0.50 FT
 C = 30.4 SQ FT
 F = 0.50 FT
56 + 77.85 R1
 T = 0.50 FT

FINAL SURVEY NO.	SURVEYED PLOTTED AREAS CHECKED	BY	DATE
NOTE BOOK	TEMPLATE		
	AREAS CHECKED		

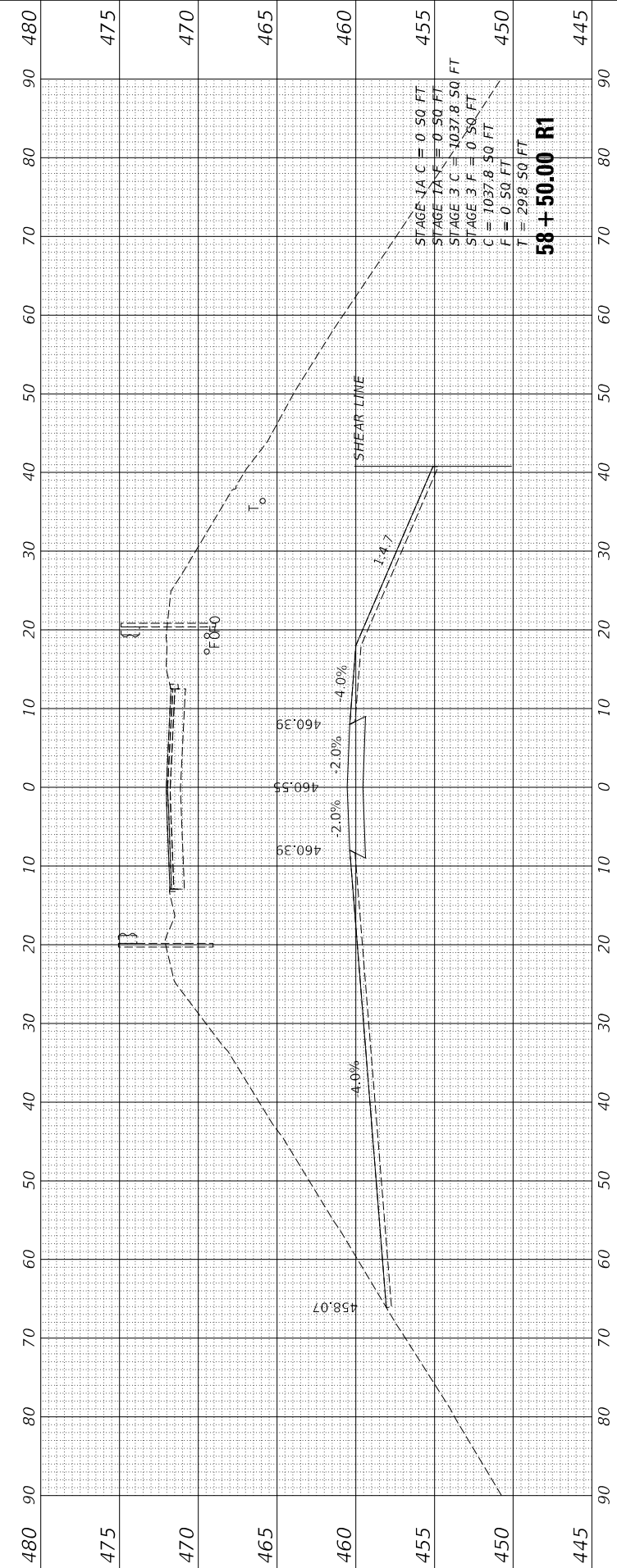
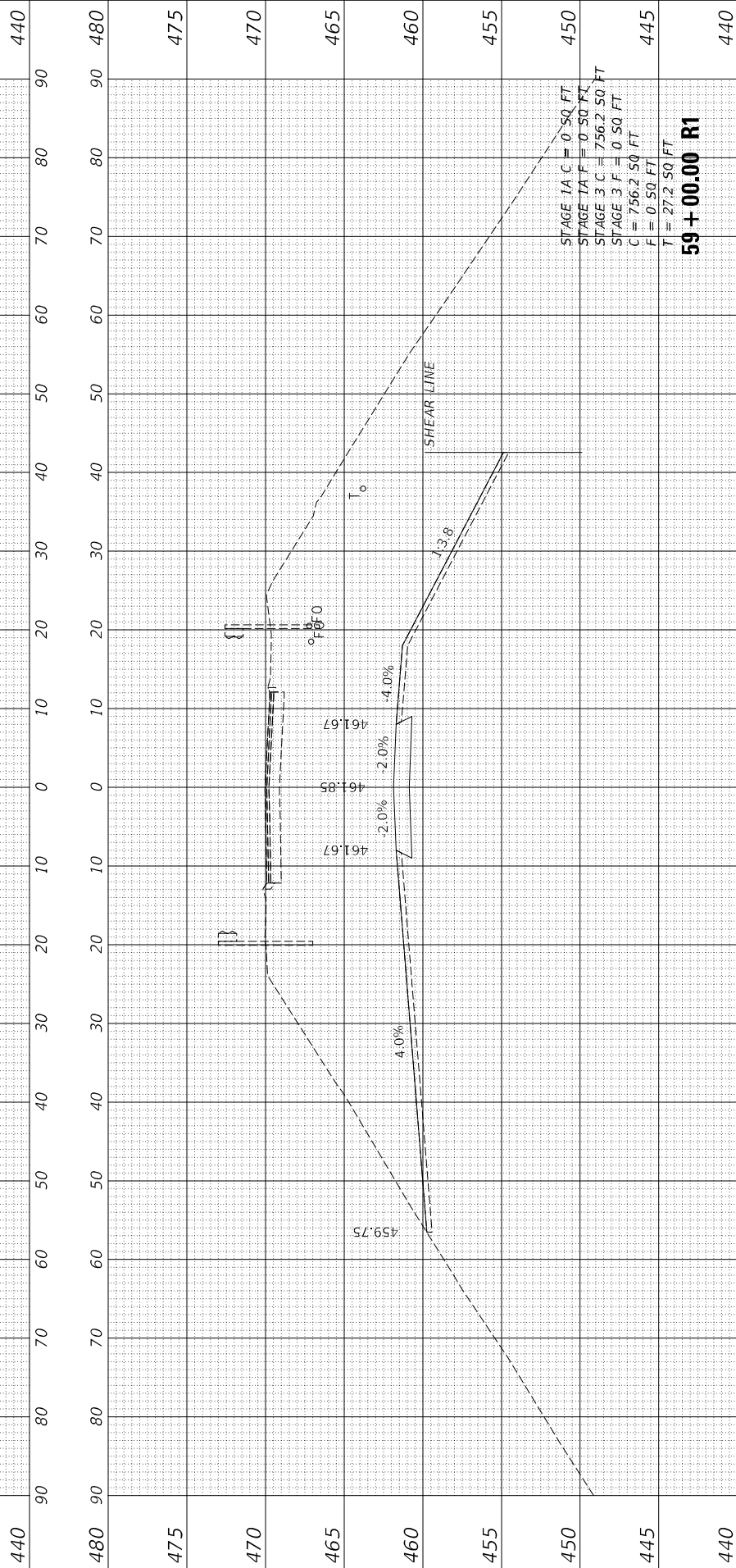
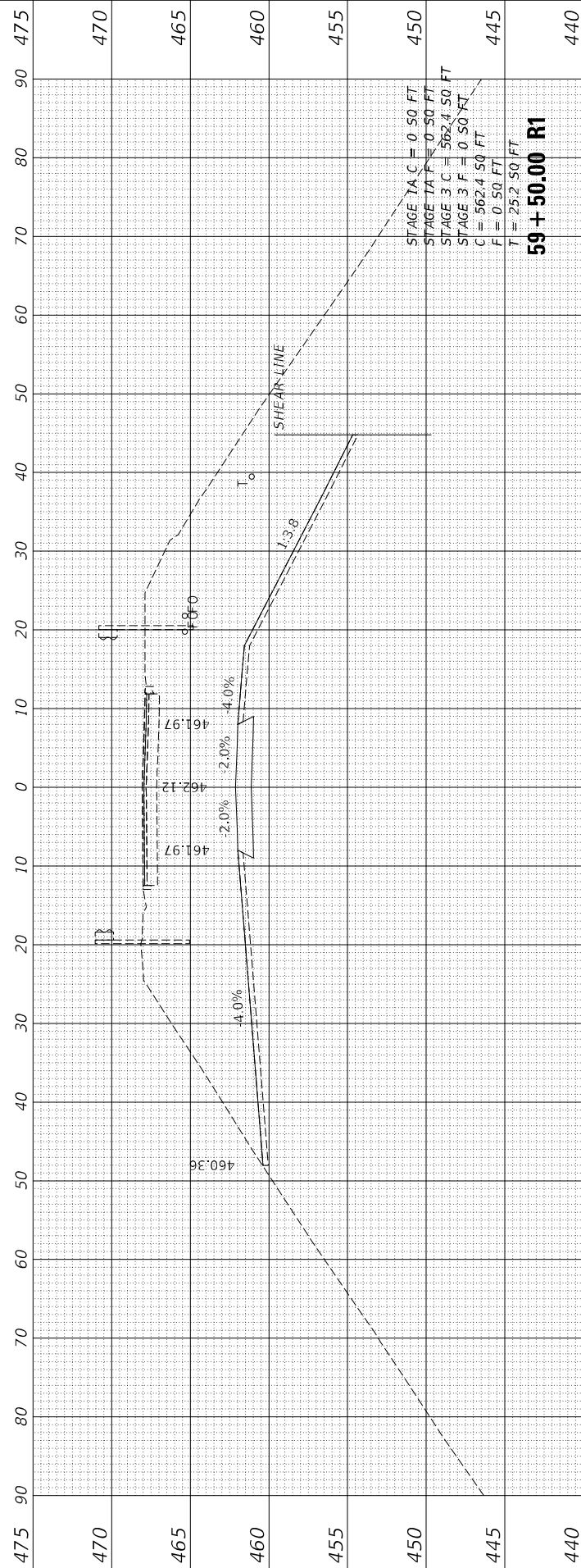
ORIGINAL SURVEY NO.	SURVEYED PLOTTED AREAS CHECKED	BY	DATE
	TEMPLATE		
	AREAS CHECKED		

MODEL: Final South Levee Access Sheered Sections
 FILE NAME: L:\00118660\Drawings\CADD\Drawings\0672K47-25_South_Levee_Road.dgn



License No. 184-000813 © Copyright CMT, Inc.

USER NAME = Brian Bond	DESIGNED - EMA	REVISED -
PLOT SCALE = 20,0000 * / in.	DRAWN - EMA	REVISED -
PLOT DATE = 5/22/2023 (3:36:48 PM)	CHECKED - SPH	REVISED -
	DATE - MAY 2023	REVISED -



STATE OF ILLINOIS
 DEPARTMENT OF TRANSPORTATION

CROSS SECTIONS
 SOUTH LEVEE ROAD

SCALE: H: 1" = 10' V: 1" = 5' SHEET 2 OF 8 SHEETS STA. 58+50.00 R1 TO STA. 59+50.00 R1

F.A. RTE.	SECTION	COUNTY	TOTAL SHEETS	SHEET NO.
	(86B-1, 87C)R	*	455	427
* CASS & SCHUYLER		CONTRACT NO. 72K47		
ILLINOIS		FED. AID PROJECT		

FINAL SURVEY	SURVEYED	BY	DATE
NOTE BOOK	PLOTTED		
NO.	TEMPLATE		
	AREAS CHECKED		
	AREAS CHECKED		

ORIGINAL SURVEY	SURVEYED	BY	DATE
NOTE BOOK	PLOTTED		
NO.	TEMPLATE		
	AREAS CHECKED		
	AREAS CHECKED		

MODEL: Final South Levee Access Sheered Sections
 FILE NAME: L:\00118660\Drawings\CADD\Drawings\0672K47-25 South Levee Road.dgn



License No. 184-000813 © Copyright CMT, Inc.

USER NAME = Brian Bond	DESIGNED - EMA	REVISED -
	DRAWN - EMA	REVISED -
PLOT SCALE = 20,0000' / in.	CHECKED - SPH	REVISED -
PLOT DATE = 5/22/2023 (3:36:48 PM)	DATE - MAY 2023	REVISED -

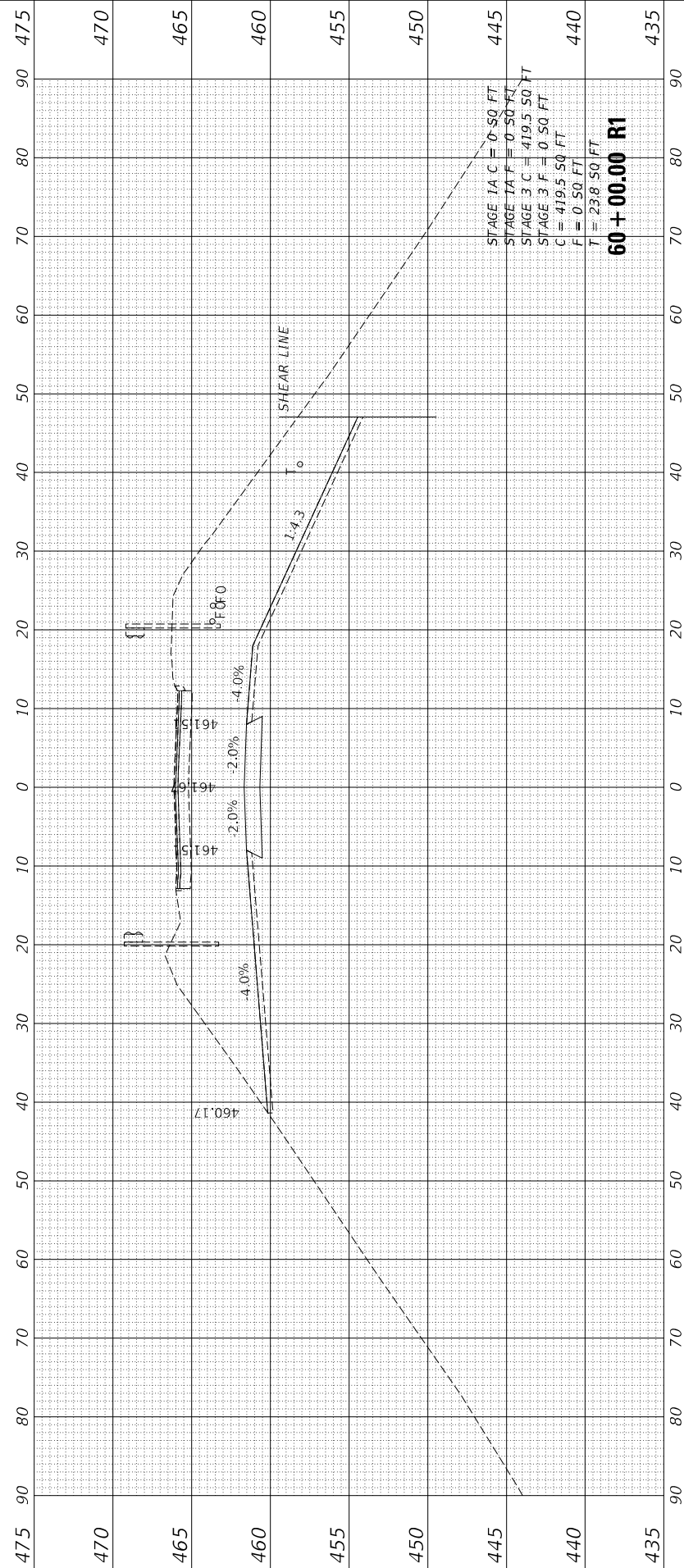
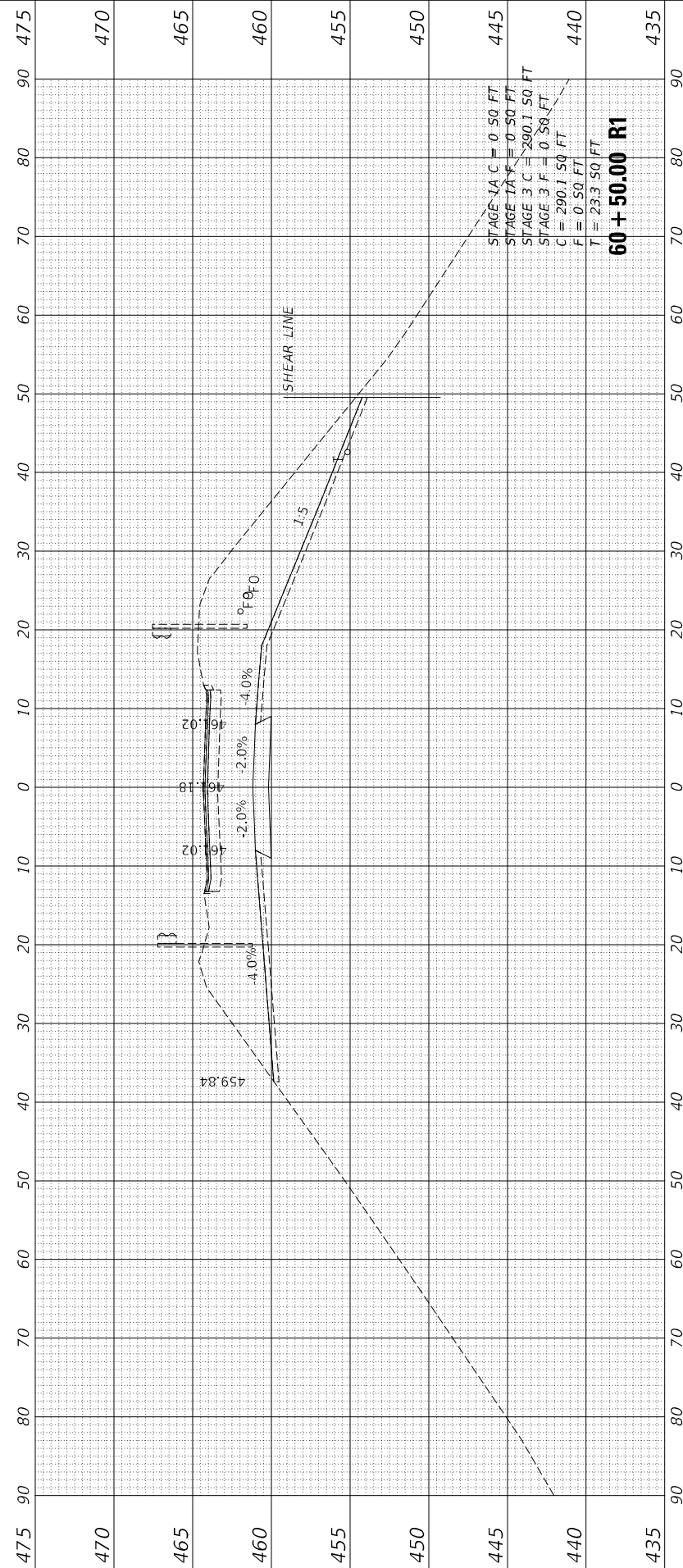
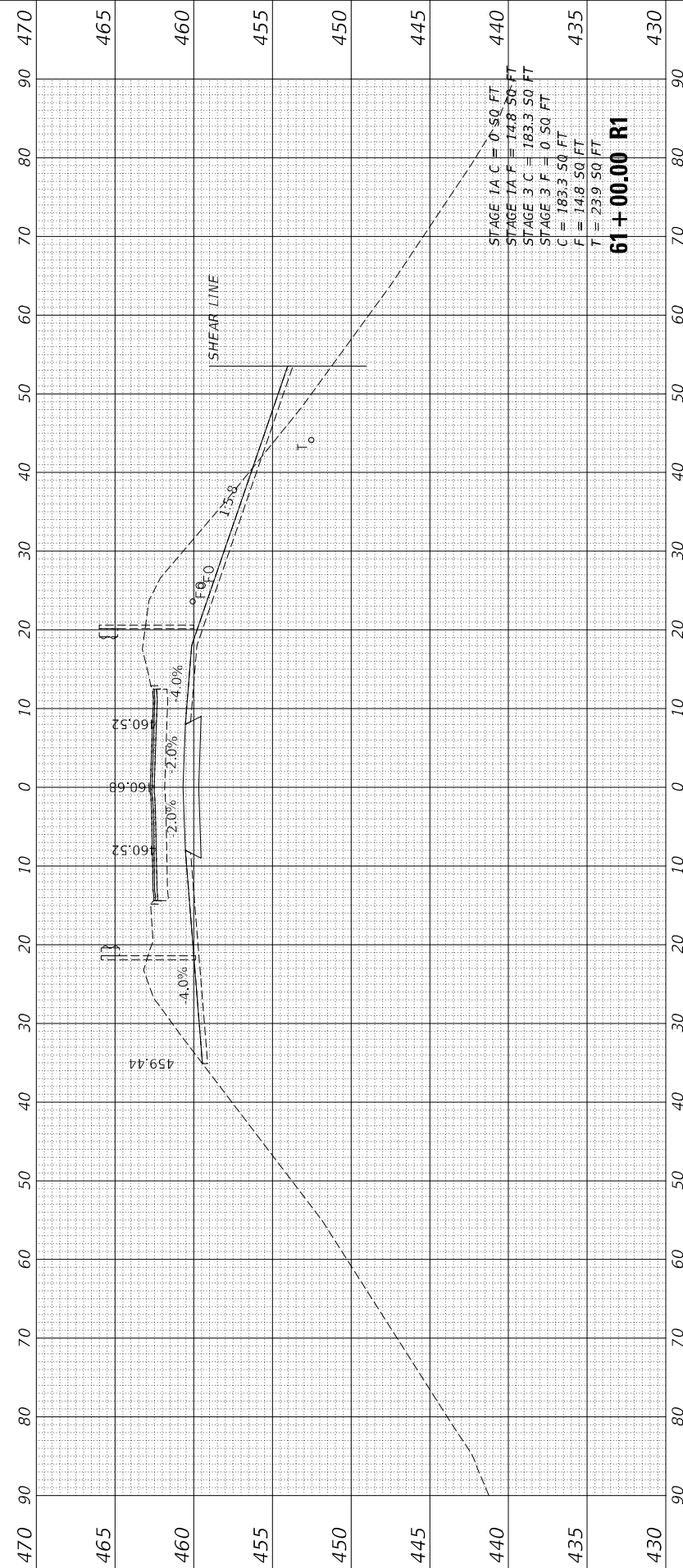
STATE OF ILLINOIS
DEPARTMENT OF TRANSPORTATION

SCALE: H: 1" = 10'
V: 1" = 5'
SHEET 3

CROSS SECTIONS
SOUTH LEEVE ROAD

OF 8 SHEETS STA. 60+00.00 R1 TO STA. 61+00.00 R1

F.A. RTE.	SECTION	COUNTY	TOTAL SHEETS	SHEET NO.
	(86B-1, 87C)R	*	455	428
* CASS & SCHUYLER		CONTRACT NO. 72K47		
ILLINOIS		FED. AID PROJECT		



FINAL SURVEY NO.	SURVEYED PLOTTED AREAS CHECKED	BY	DATE
NOTE BOOK	TEMPLATE		
	AREAS CHECKED		

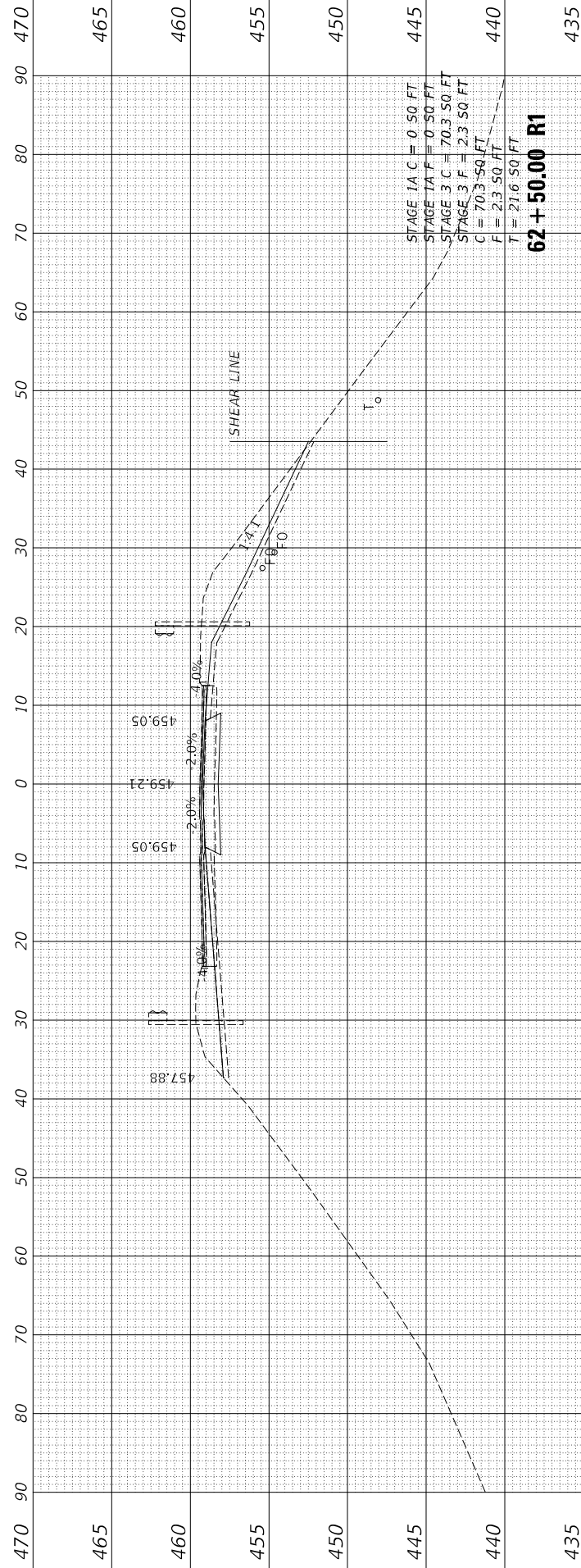
ORIGINAL SURVEY NO.	SURVEYED PLOTTED AREAS CHECKED	BY	DATE
NOTE BOOK	TEMPLATE		
	AREAS CHECKED		

MODEL: Final South Levee Access Sheered Sections
 FILE NAME: L:\00118660\Drawings\CADD\Drawings\6724725_South_Levee_Road.dgn

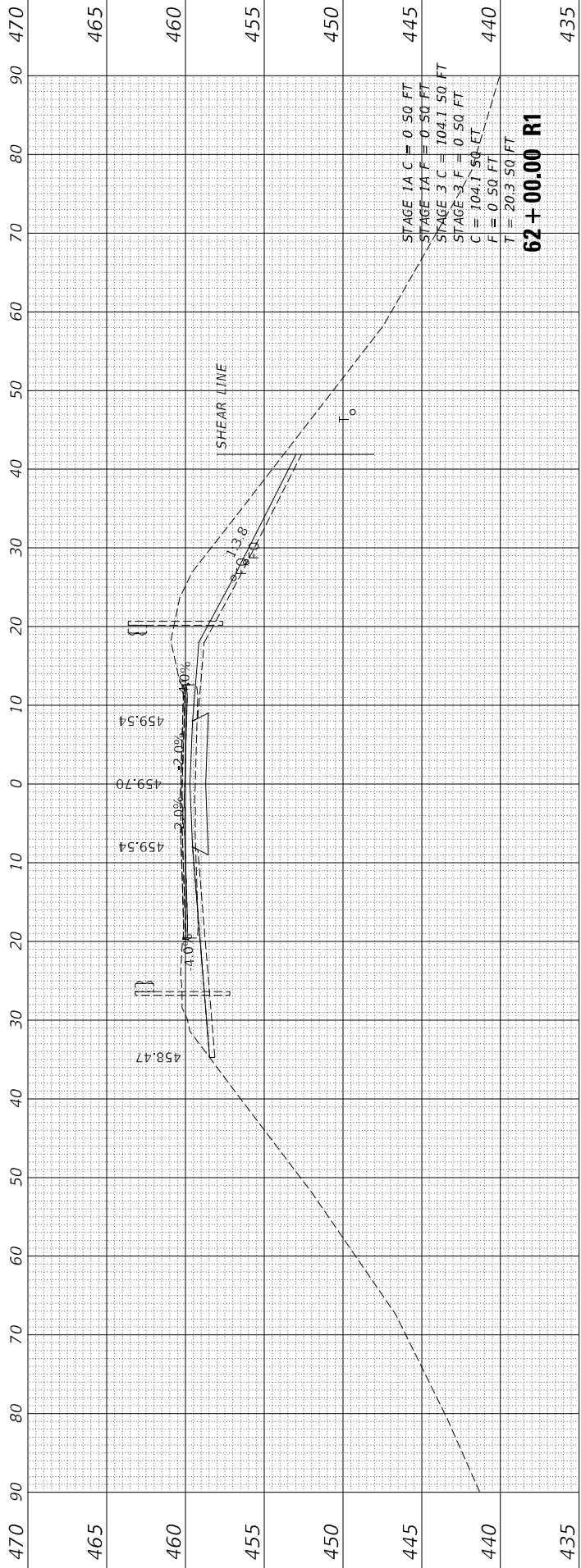


License No. 184-000813 © Copyright CMT, Inc.

USER NAME = Brian Bond	DESIGNED - EMA	REVISED -
PLOT SCALE = 20,0000' / in.	DRAWN - EMA	REVISED -
PLOT DATE = 5/22/2023 (3:36:49 PM)	CHECKED - SPH	REVISED -
	DATE - MAY 2023	REVISED -

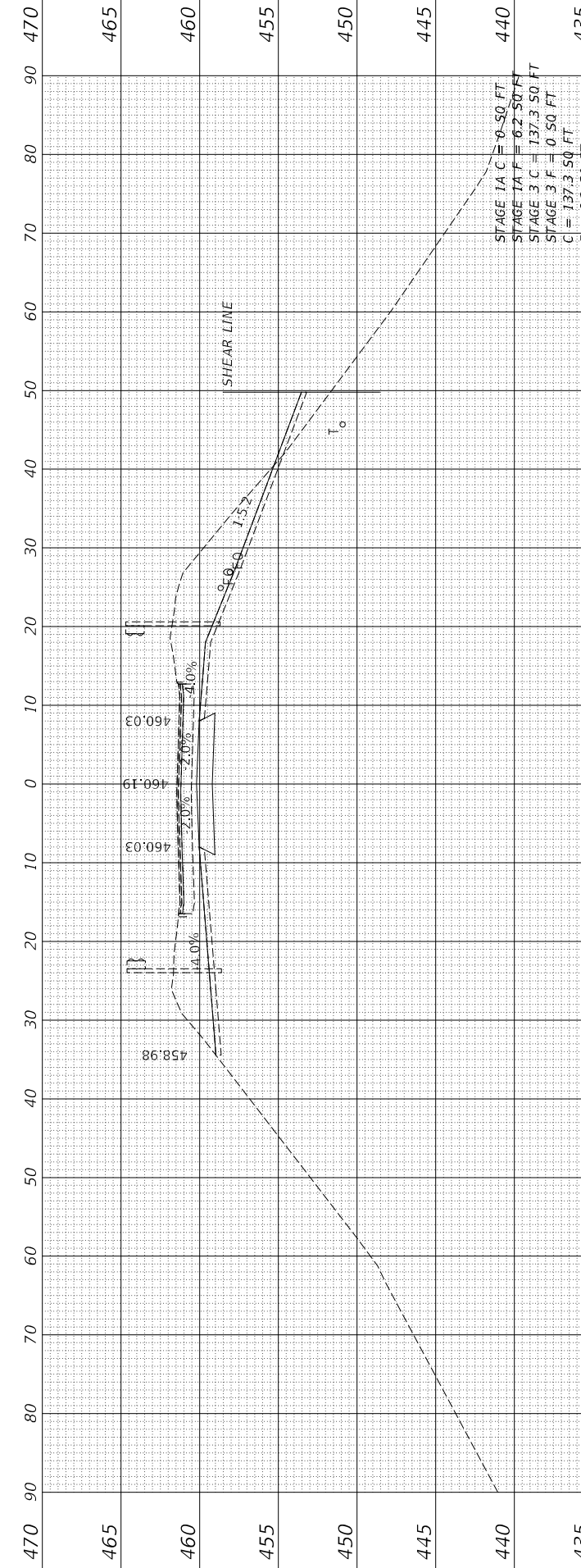


STATE OF ILLINOIS
 DEPARTMENT OF TRANSPORTATION



CROSS SECTIONS
 SOUTH LEVEE ROAD

SCALE: H: 1" = 10' V: 1" = 5' SHEET 4 OF 8 SHEETS STA. 61+50.00 R1 TO STA. 62+50.00 R1



F.A. RTE.	SECTION	COUNTY	TOTAL SHEETS	SHEET NO.
	(86B-1, 87CR)	*	455	429
* CASS & SCHUYLER		CONTRACT NO. 72K47		
ILLINOIS		FED. AID PROJECT		

FINAL SURVEY NO.	SURVEYED PLOTTED AREAS CHECKED	BY	DATE

ORIGINAL SURVEY NO.	SURVEYED PLOTTED AREAS CHECKED	BY	DATE

MODEL: Final South Levee Access Sheered Sections
 FILE NAME: L:\00118660\Drawings\CADD\Drawings\672K745 South Levee Road.dgn



USER NAME = Brian Bond
 PLOT SCALE = 20,0000 * / in.
 PLOT DATE = 5/22/2023 (3:36:49 PM)

DESIGNED - EMA
 DRAWN - EMA
 CHECKED - SPH
 DATE - MAY 2023

REVISED -
 REVISED -
 REVISED -
 REVISED -

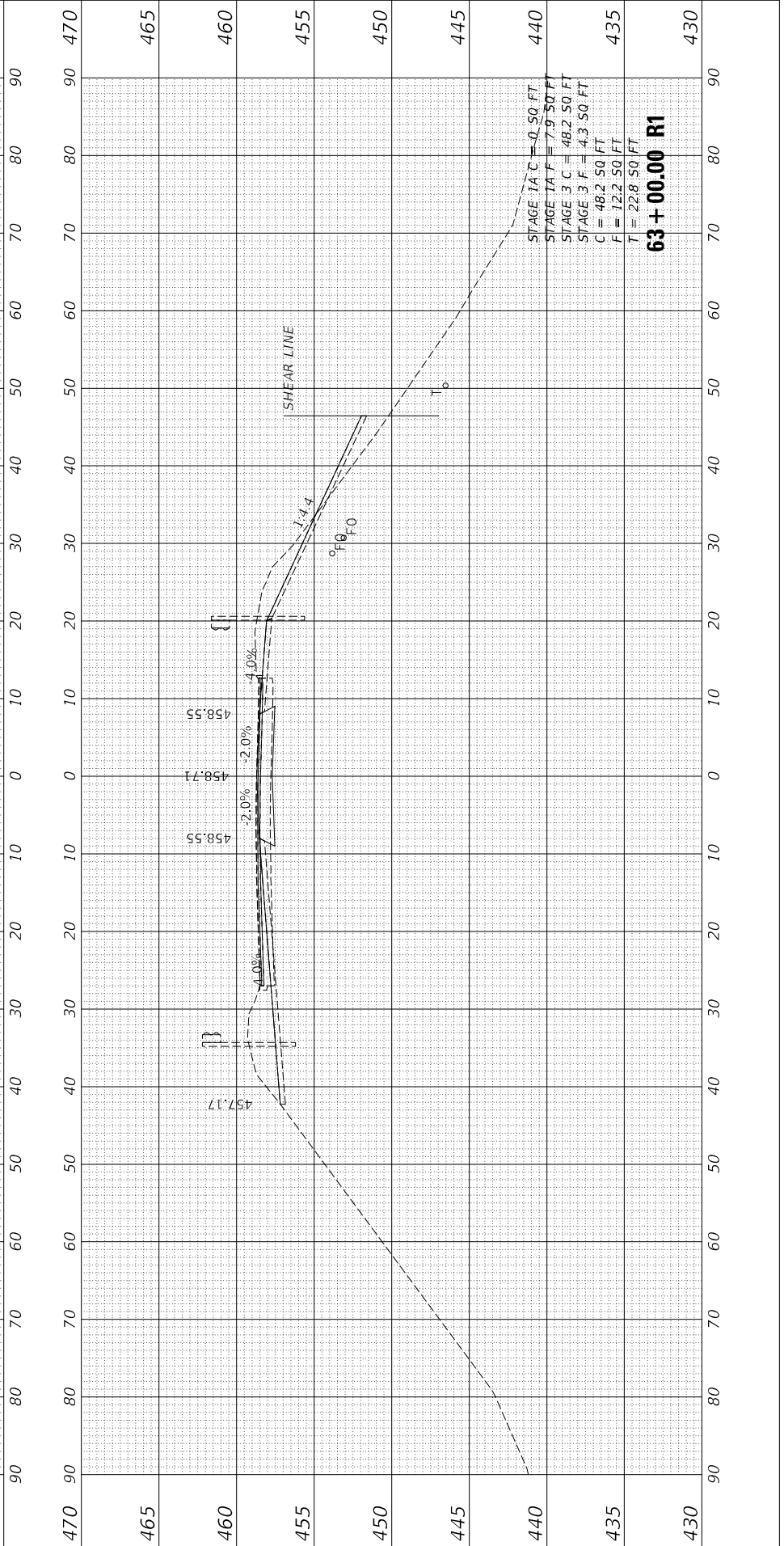
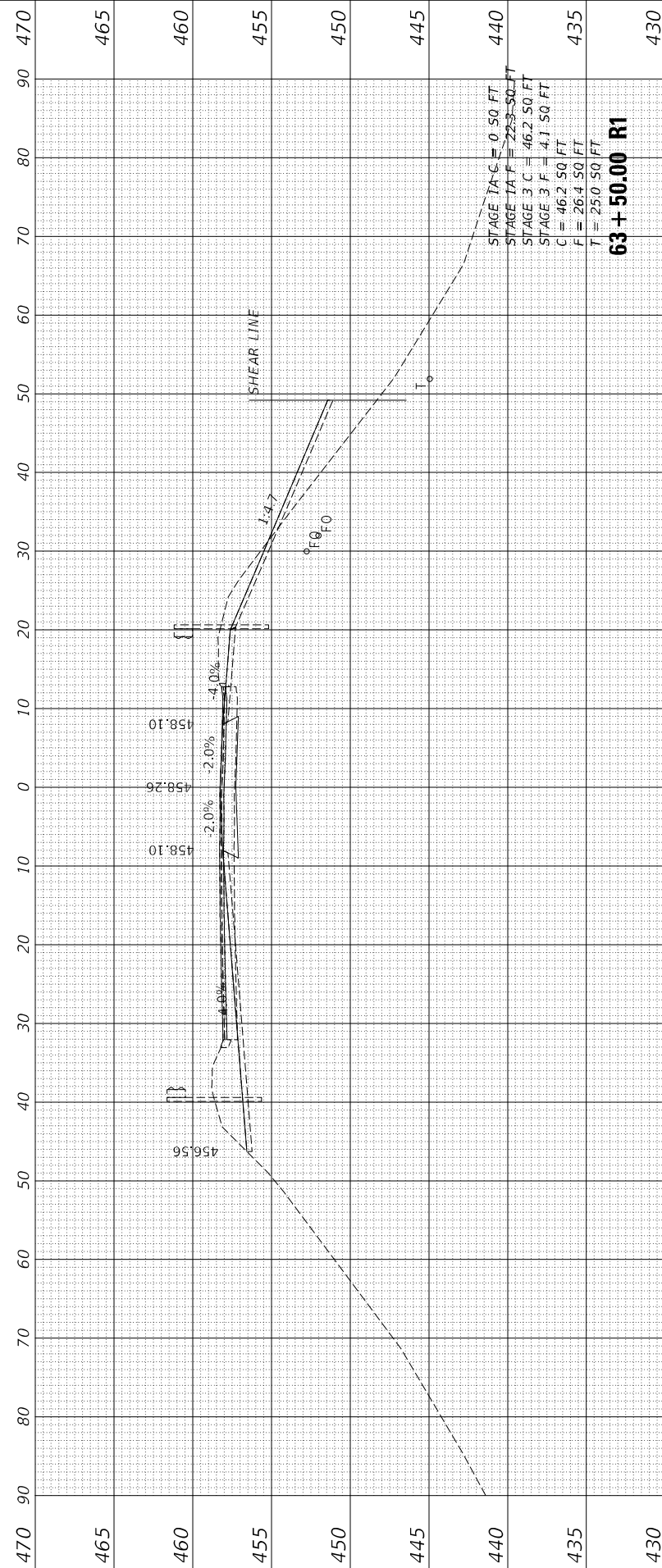
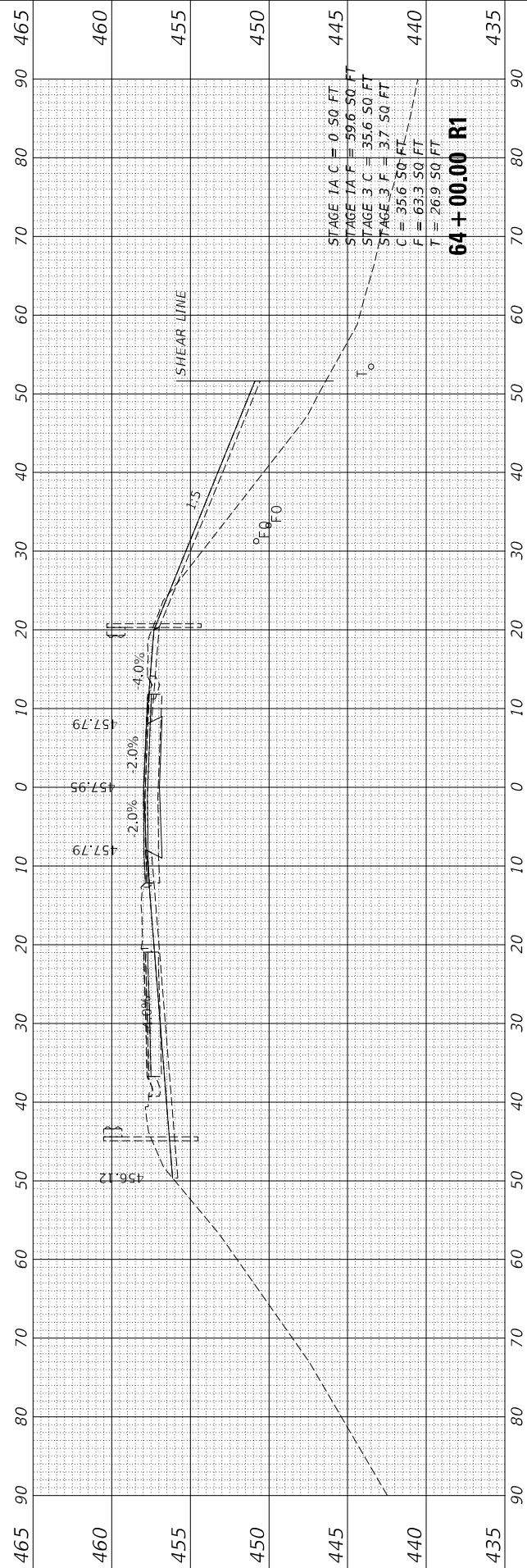
STATE OF ILLINOIS
 DEPARTMENT OF TRANSPORTATION

SCALE: H: 1" = 10'
 V: 1" = 5'
 SHEET 5

CROSS SECTIONS
 SOUTH LEEVE ROAD

OF 8 SHEETS STA. 63+00.00 R1 TO STA. 64+00.00 R1

F.A. RTE.	SECTION	COUNTY	TOTAL SHEETS	SHEET NO.
	(86B-1, 87C)R	*	455	430
* CASS & SCHUYLER		CONTRACT NO. 72K47		
ILLINOIS		FED. AID PROJECT		



FINAL SURVEY	SURVEYED	BY	DATE
NOTE BOOK	PLOTTED		
NO.	TEMPLATE		
	AREAS CHECKED		
	AREAS CHECKED		

ORIGINAL SURVEY	SURVEYED	BY	DATE
NOTE BOOK	PLOTTED		
NO.	TEMPLATE		
	AREAS CHECKED		
	AREAS CHECKED		

MODEL: Final South Levee Access Sheered Sections
 FILE NAME: L:\00118660\Drawings\CADD\Drawings\672K47\5-South Levee Road.dgn



License No. 184-009813 © Copyright CMT, Inc.

USER NAME	= Brian Bond
PLOT SCALE	= 20,0000 * / in.
PLOT DATE	= 5/22/2023 (3:36:50 PM)

DESIGNED	- EMA
DRAWN	- EMA
CHECKED	- SPH
DATE	- MAY 2023

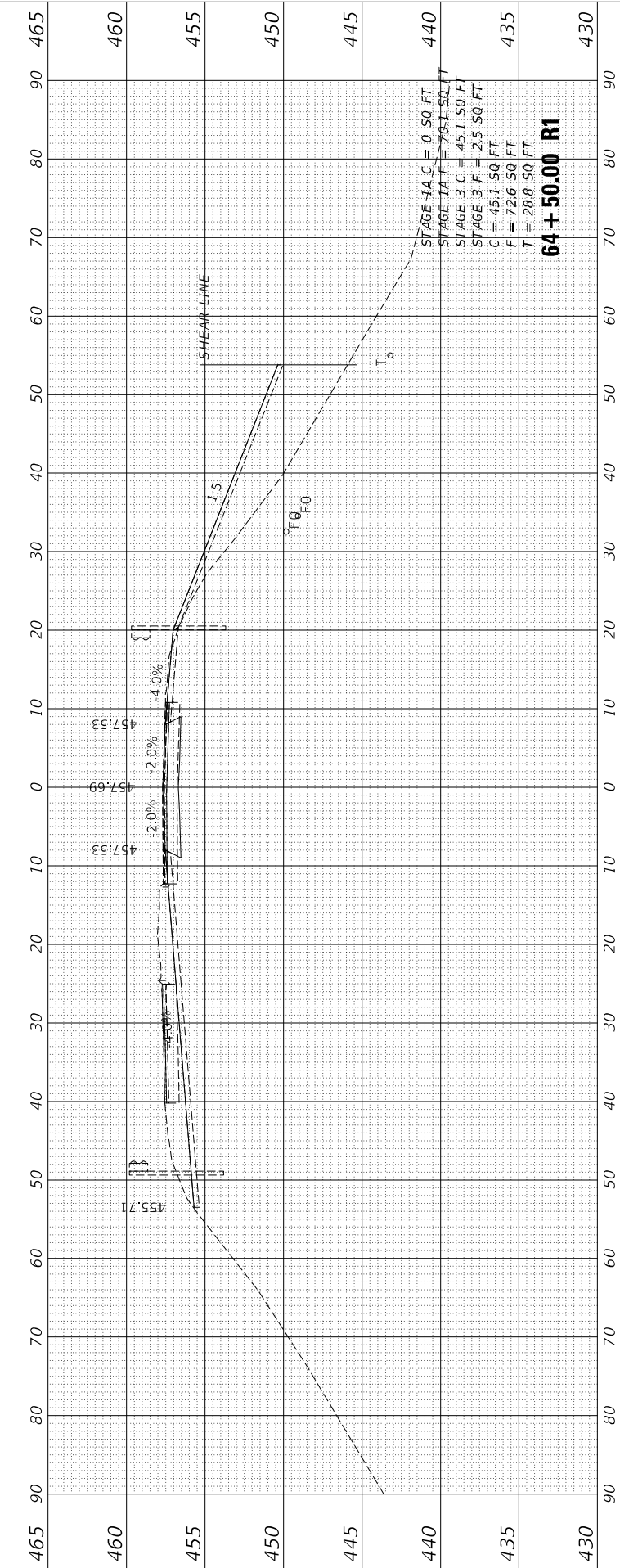
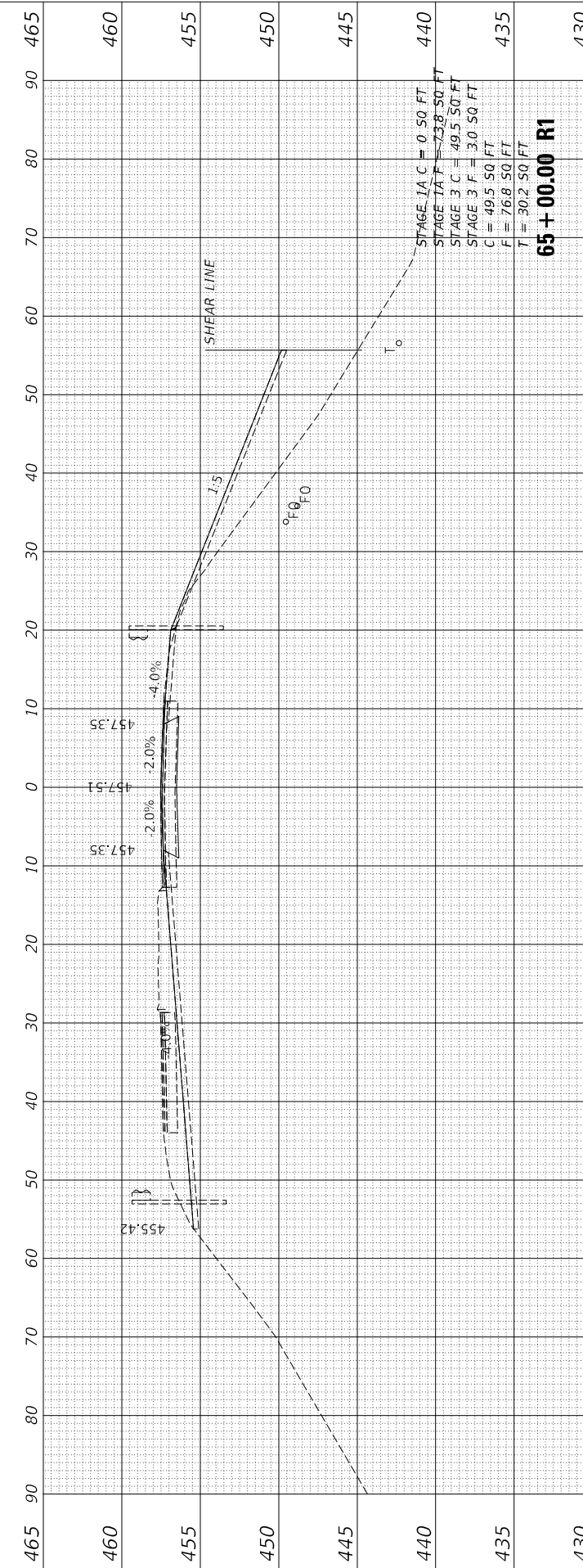
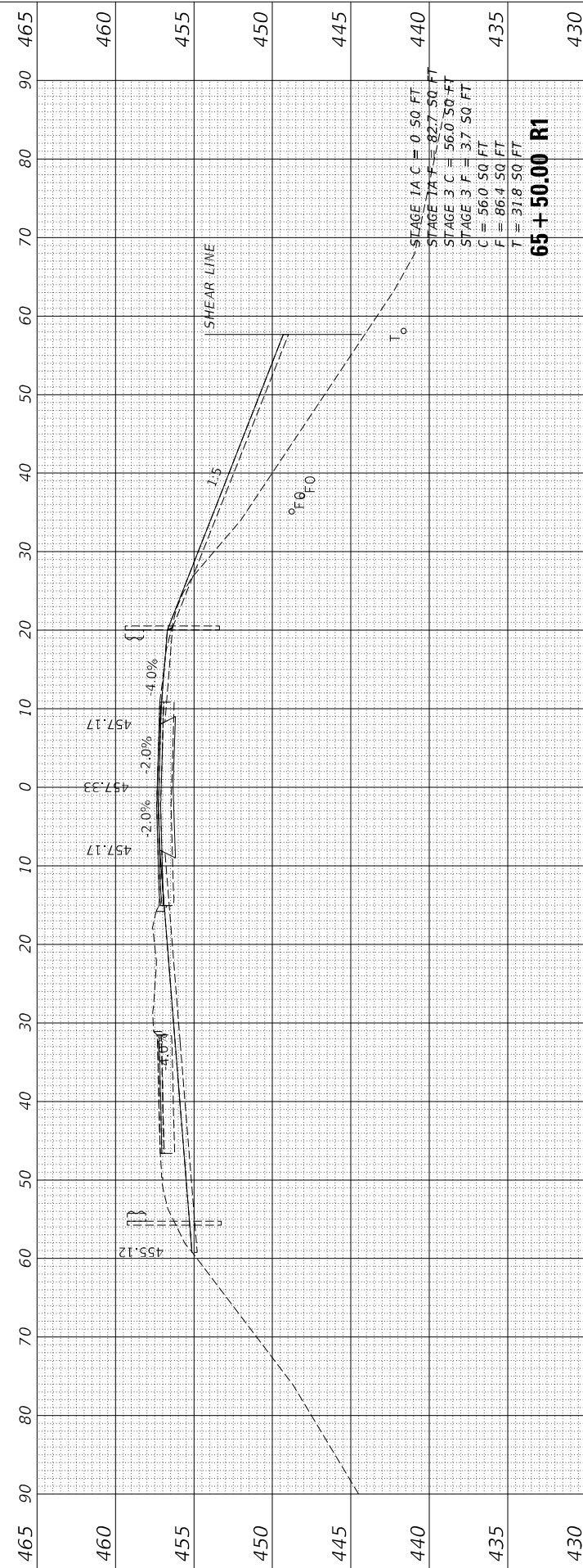
REVISED	-
REVISED	-
REVISED	-
REVISED	-

STATE OF ILLINOIS
 DEPARTMENT OF TRANSPORTATION

CROSS SECTIONS
 SOUTH LEVEE ROAD

SCALE: $\frac{H}{V} = \frac{1''}{10'}$ SHEET 6 OF 8 SHEETS STA. 64+50.00 R1 TO STA. 65+50.00 R1

F.A. RTE.	SECTION	COUNTY	TOTAL SHEETS	SHEET NO.
	(86B-1, 87C)R	*	455	431
* CASS & SCHUYLER			CONTRACT NO. 72K47	
ILLINOIS			FED. AID PROJECT	



FINAL SURVEY	SURVEYED	BY	DATE
NOTE BOOK	PLOTTED		
NO.	TEMPLATE		
	AREAS CHECKED		
	AREAS CHECKED		

ORIGINAL SURVEY	SURVEYED	BY	DATE
NOTE BOOK	PLOTTED		
NO.	TEMPLATE		
	AREAS CHECKED		
	AREAS CHECKED		

MODEL: Final South Levee Access Sheered Sections
 FILE NAME: L:\DOT\118660\Draw\Roadway\CADD\Drawings\0672K47\5-South_Levee_Road.dgn



License No. 184-000813 © Copyright CMT, Inc.

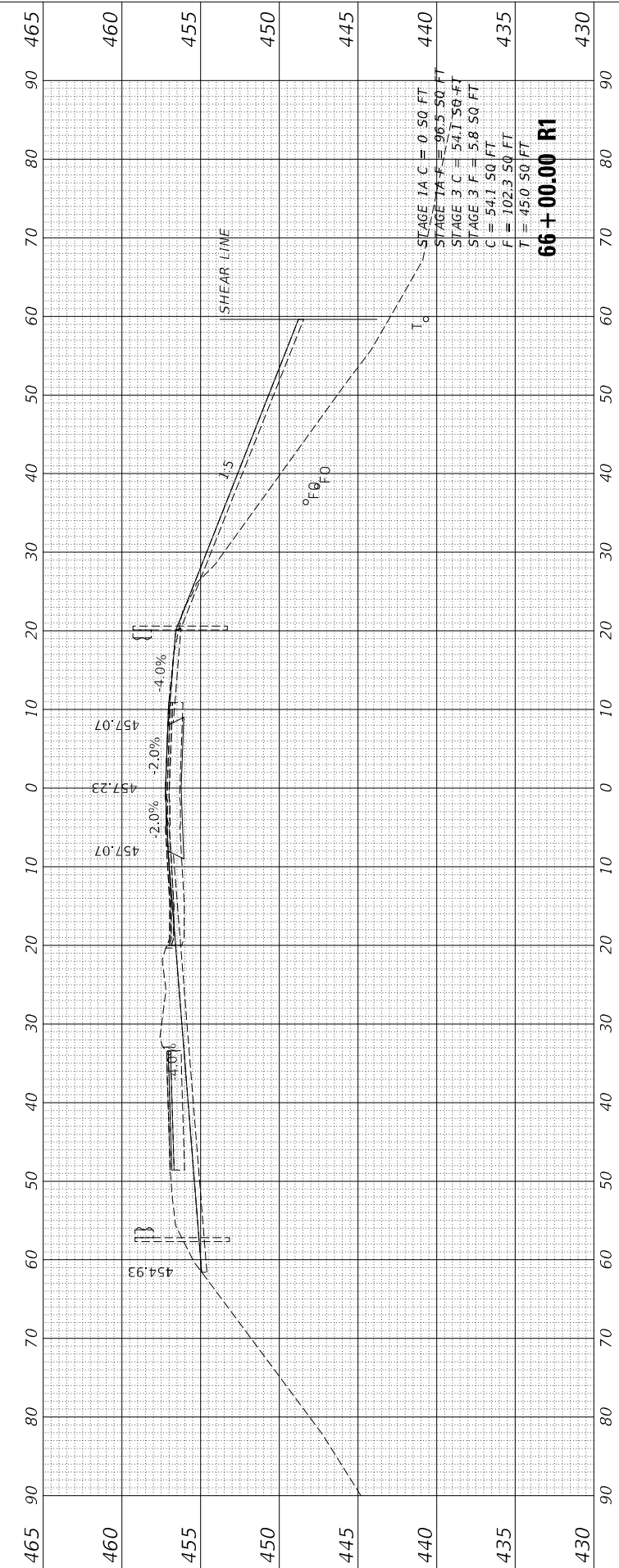
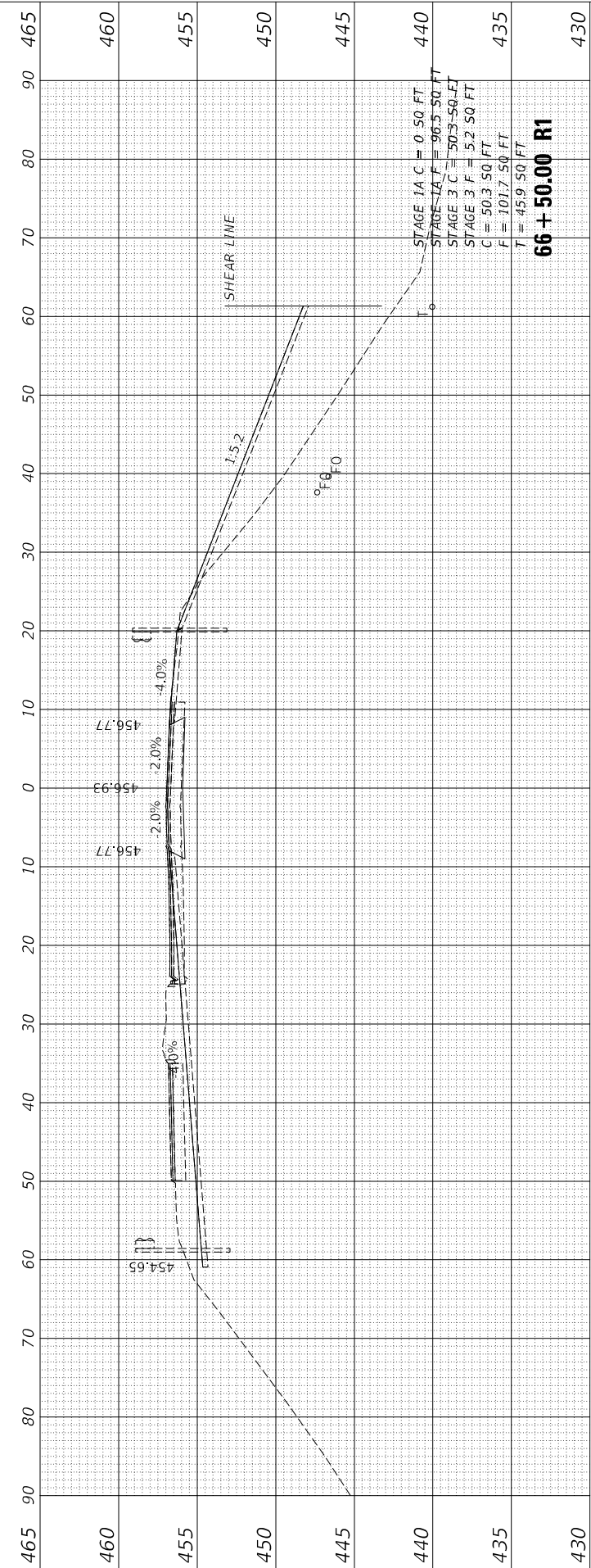
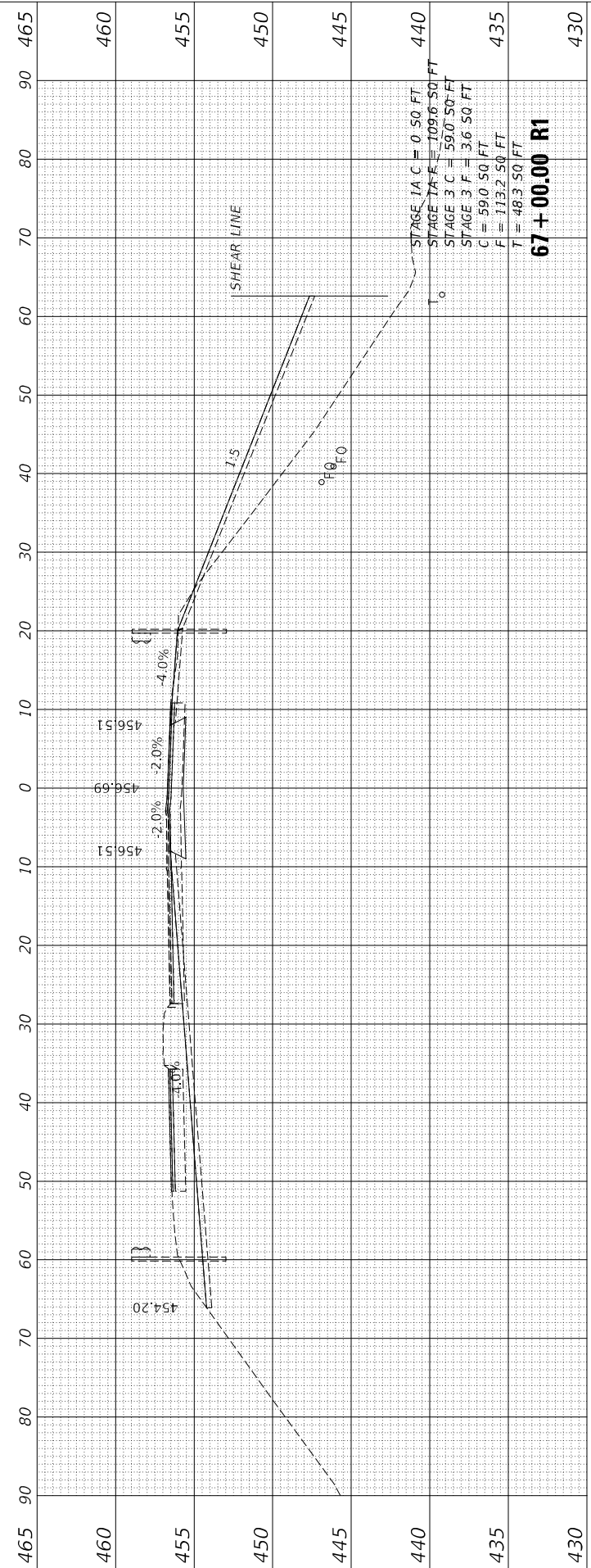
USER NAME = Brian Bond	DESIGNED - EMA	REVISED -
	DRAWN - EMA	REVISED -
PLOT SCALE = 20,0000' / in.	CHECKED - SPH	REVISED -
PLOT DATE = 5/22/2023 (3:36:50 PM)	DATE - MAY 2023	REVISED -

STATE OF ILLINOIS
 DEPARTMENT OF TRANSPORTATION

CROSS SECTIONS
 SOUTH LEVEE ROAD

SCALE: $\frac{H}{V} = \frac{1''}{10'}$ SHEET 7 OF 8 SHEETS STA. 66+00.00 R1 TO STA. 67+00.00 R1

F.A. RTE.	SECTION	COUNTY	TOTAL SHEETS	SHEET NO.
	(86B-1, 87C)R	*	455	432
* CASS & SCHUYLER		CONTRACT NO. 72K47		
ILLINOIS		FED. AID PROJECT		



FINAL SURVEY	SURVEYED	BY	DATE
NOTE BOOK	PLOTTED		
NO.	TEMPLATE		
	AREAS CHECKED		
	AREAS CHECKED		

ORIGINAL SURVEY	SURVEYED	BY	DATE
NOTE BOOK	PLOTTED		
NO.	TEMPLATE		
	AREAS CHECKED		
	AREAS CHECKED		

MODEL: Final South Levee Access Sheeted Sections
 FILE NAME: L:\00118660\Drawings\CADD\Drawings\0672K47-25 South Final Levee Road.dgn



License No. 184-000813 © Copyright CMT, Inc.

USER NAME	= Brian Bond
PLOT SCALE	= 20,0000 * / in.
PLOT DATE	= 5/22/2023 (3:36:51 PM)

DESIGNED	- EMA
DRAWN	- EMA
CHECKED	- SPH
DATE	- MAY 2023

REVISED	-
REVISED	-
REVISED	-
REVISED	-

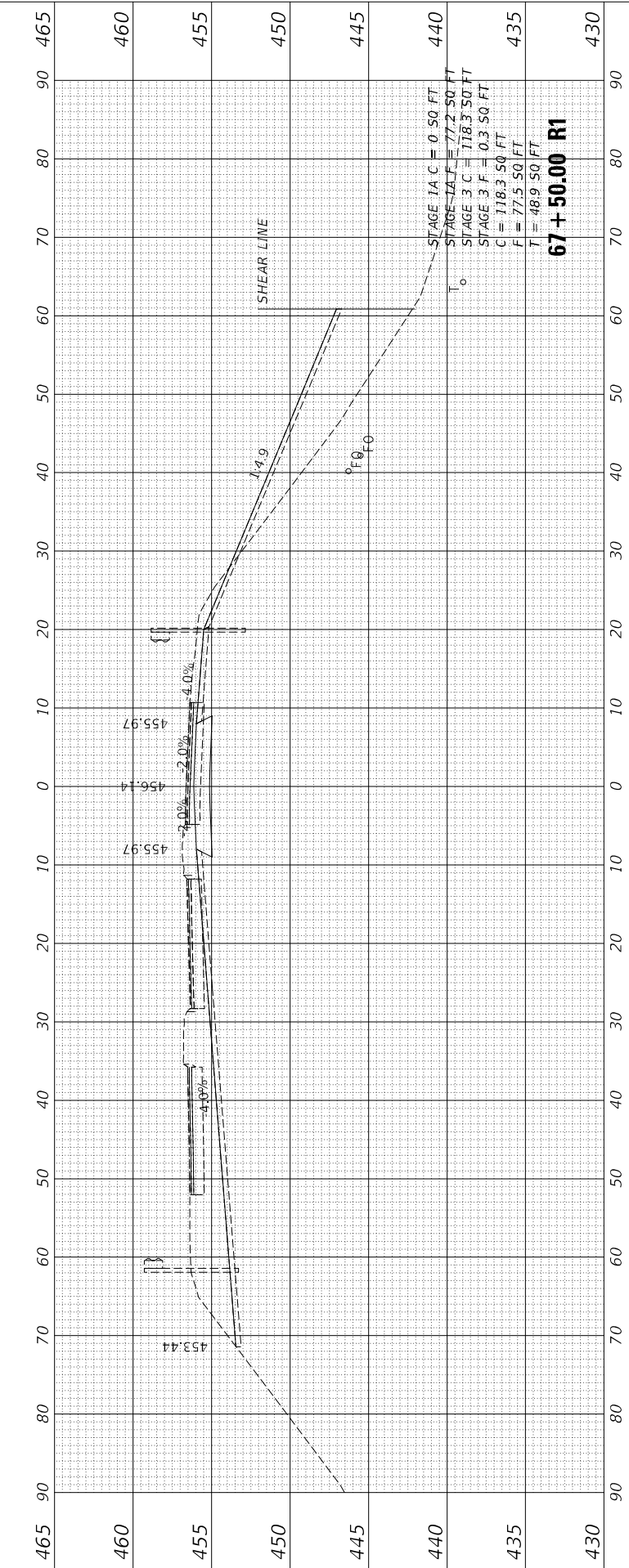
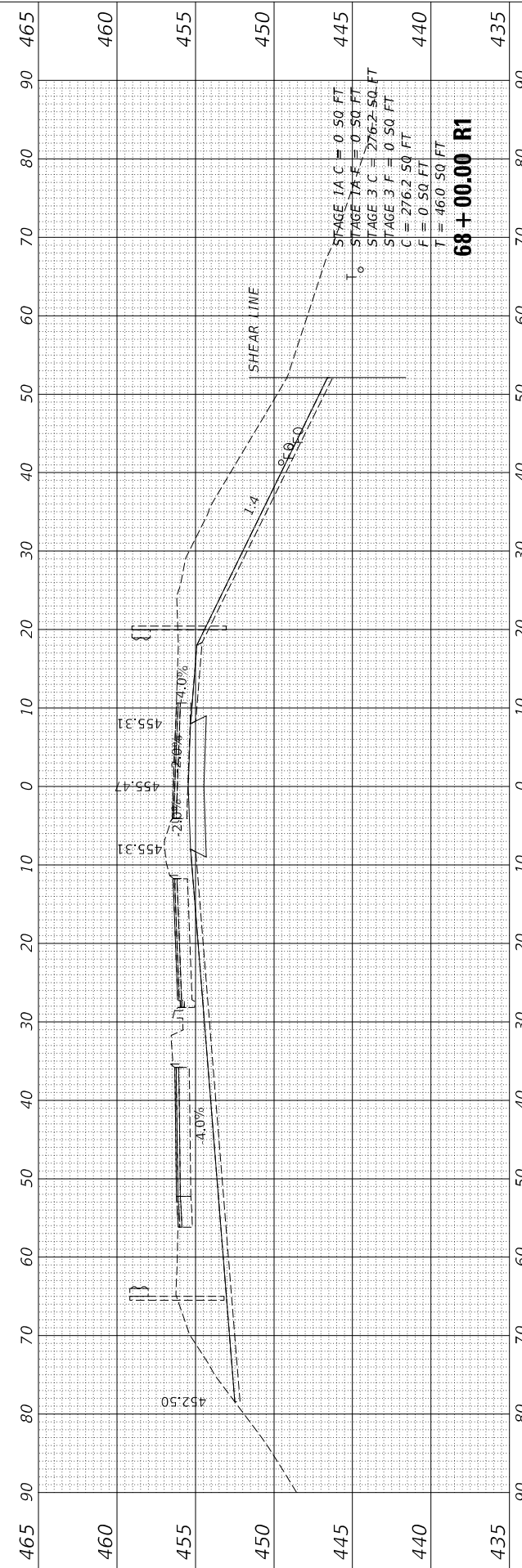
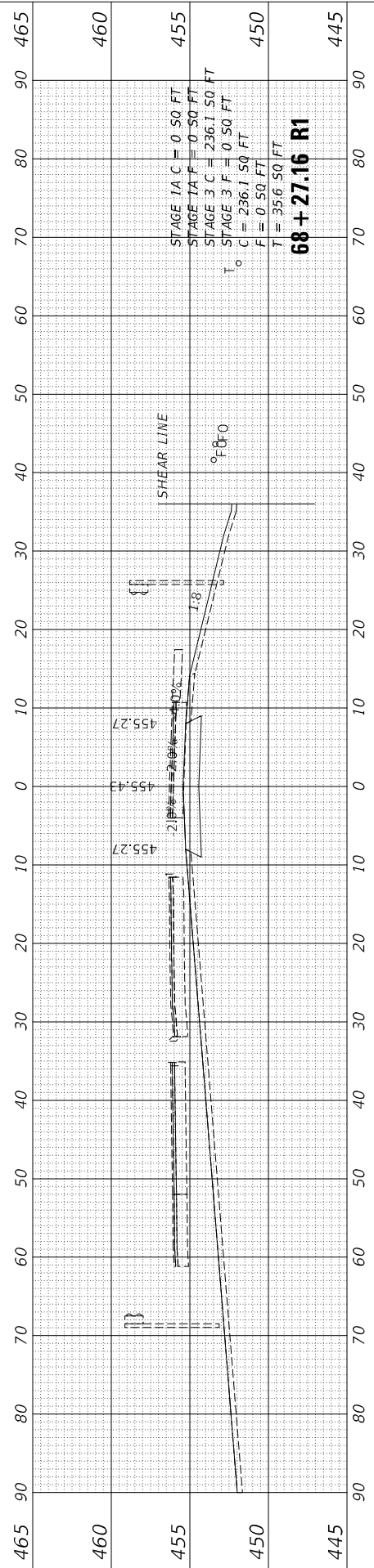
**STATE OF ILLINOIS
DEPARTMENT OF TRANSPORTATION**

SCALE: $\frac{H}{V} = \frac{1''}{10'}$ SHEET 8

**CROSS SECTIONS
SOUTH LEVEE ROAD**

OF 8 SHEETS STA. 67+50.00 R1 TO STA. 68+27.16 R1

F.A. RTE.	SECTION	COUNTY	TOTAL SHEETS	SHEET NO.
	(86B-1, 87CR)	*	455	433
* CASS & SCHUYLER			CONTRACT NO. 72K47	
ILLINOIS			FED. AID PROJECT	



FINAL SURVEY NO.	DATE
SURVEYED	BY
PLOTTED	
TEMPLATE	
AREAS CHECKED	

ORIGINAL SURVEY NO.	DATE
SURVEYED	BY
PLOTTED	
TEMPLATE	
AREAS CHECKED	

MODEL: \$MODELNAME\$
 FILE NAME: V:\521 - Boardtown Bridge - PTB189-024 (CMT)CAD\CADD Streets\072K47_sht_X5_North_Levee_Rc.dgn

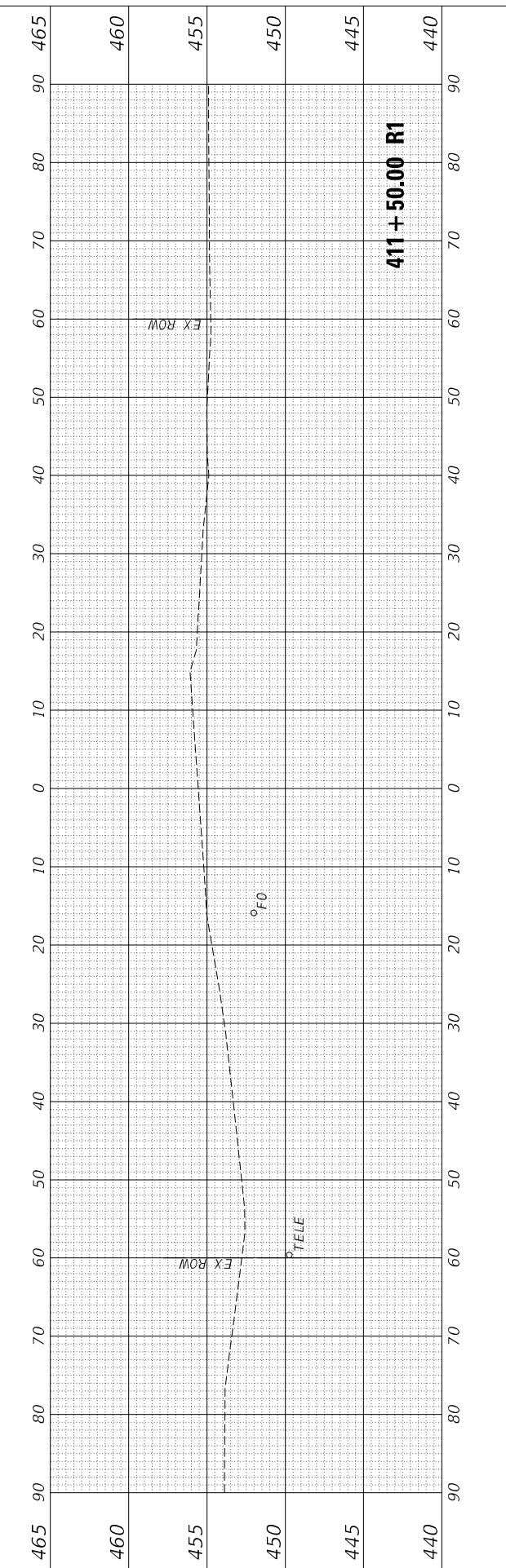
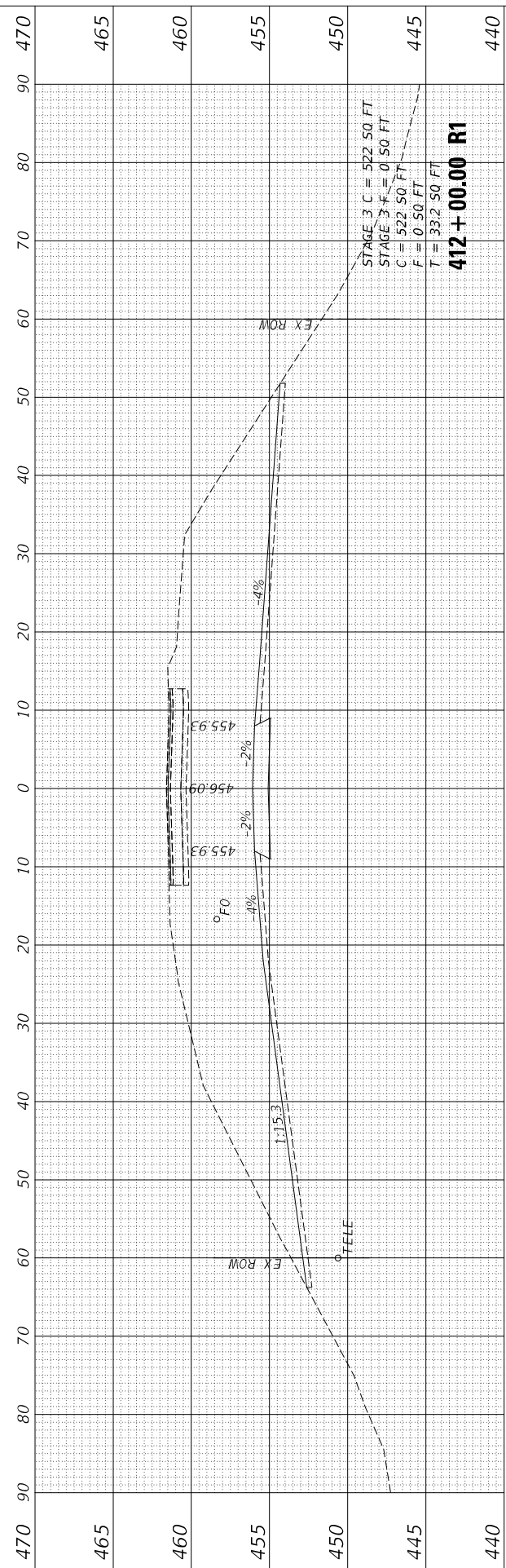
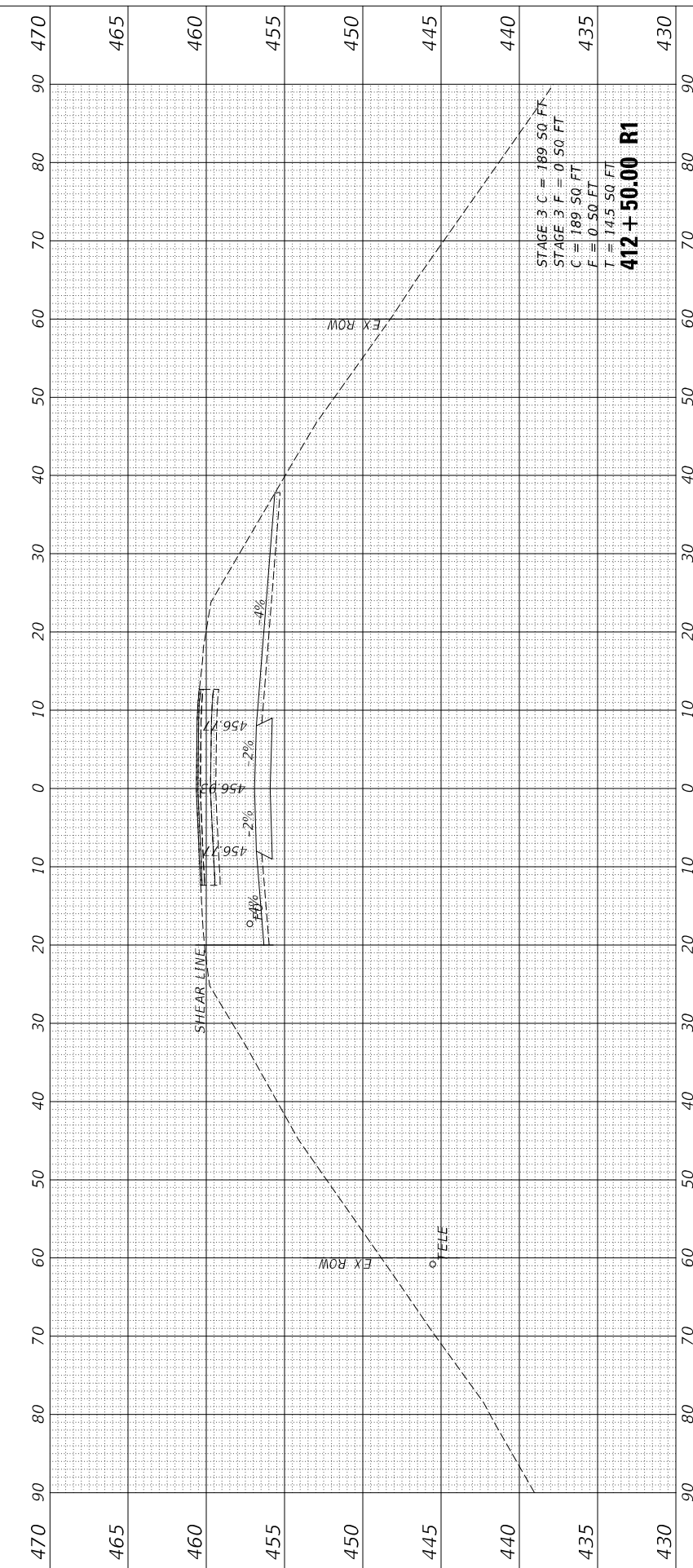
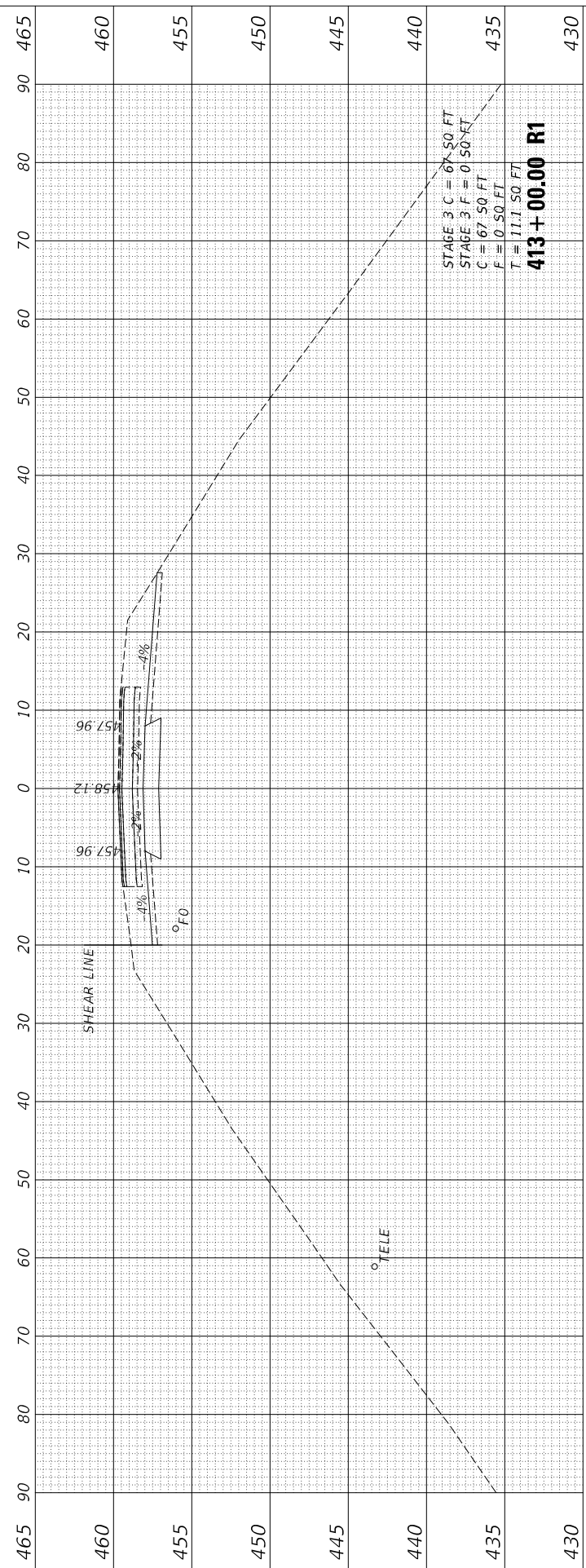
Since 1945
Hutchison Engineering, Inc.
 JACKSONVILLE • PEORIA • SHOREWOOD
 CARBONDALE • MOKLENE
 Illinois Professional Design Firm No. 184-000823

USER NAME = CThomas	DESIGNED - AWM	REVISED -
PLOT SCALE = 20.0000" / in.	DRAWN - JCW	REVISED -
PLOT DATE = 5/23/2023	CHECKED - CMB	REVISED -
	DATE - MAY 2023	REVISED -

STATE OF ILLINOIS
DEPARTMENT OF TRANSPORTATION

CROSS SECTIONS
NORTH LEVEE ROAD
 SCALE: H: 1"=10'
 V: 1"=5'
 SHEET 1 OF 9 SHEETS
 STA. 411+50.00 R1 TO STA. 413+00.00 R1

F.A.P. RTE. 310	SECTION (86B-1, 87C)	COUNTY *	TOTAL SHEETS 455	SHEET NO. 434
* CASS & SCHUYLER			CONTRACT NO. 72K47	
ILLINOIS		FED. AID PROJECT		



FINAL SURVEY NO.	SURVEYED	DATE
NOTE BOOK	PLOTTED	DATE

ORIGINAL SURVEY NO.	SURVEYED	DATE
NOTE BOOK	PLOTTED	DATE

MODEL: \$MODELNAME\$
FILE: \\NAME: V:\527 - Boardtown Bridge - PTB\88-024 - Boardtown Bridge - PTB\88-024\CAD\1000\DWG\88-024\88-024_North_Levee_Rc.dwg

Since 1945
Hutchinson Engineering, Inc.
JACKSONVILLE • PEORIA • SHOREWOOD
CARBONDALE • MOBILE
Illinois Professional Design Firm No. 184-000823

USER NAME =	CThomas
DESIGNED -	AWM
DRAWN -	JCW
CHECKED -	CMB
DATE -	MAY 2023

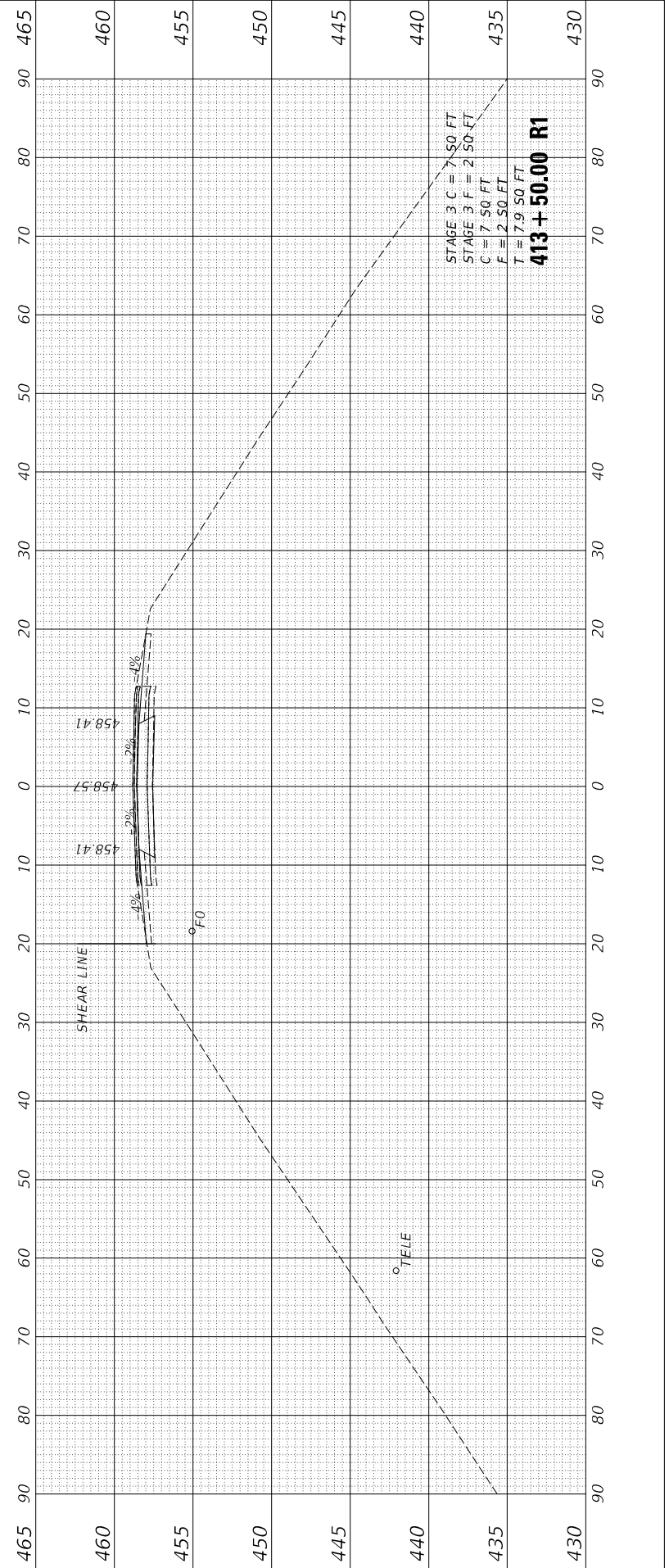
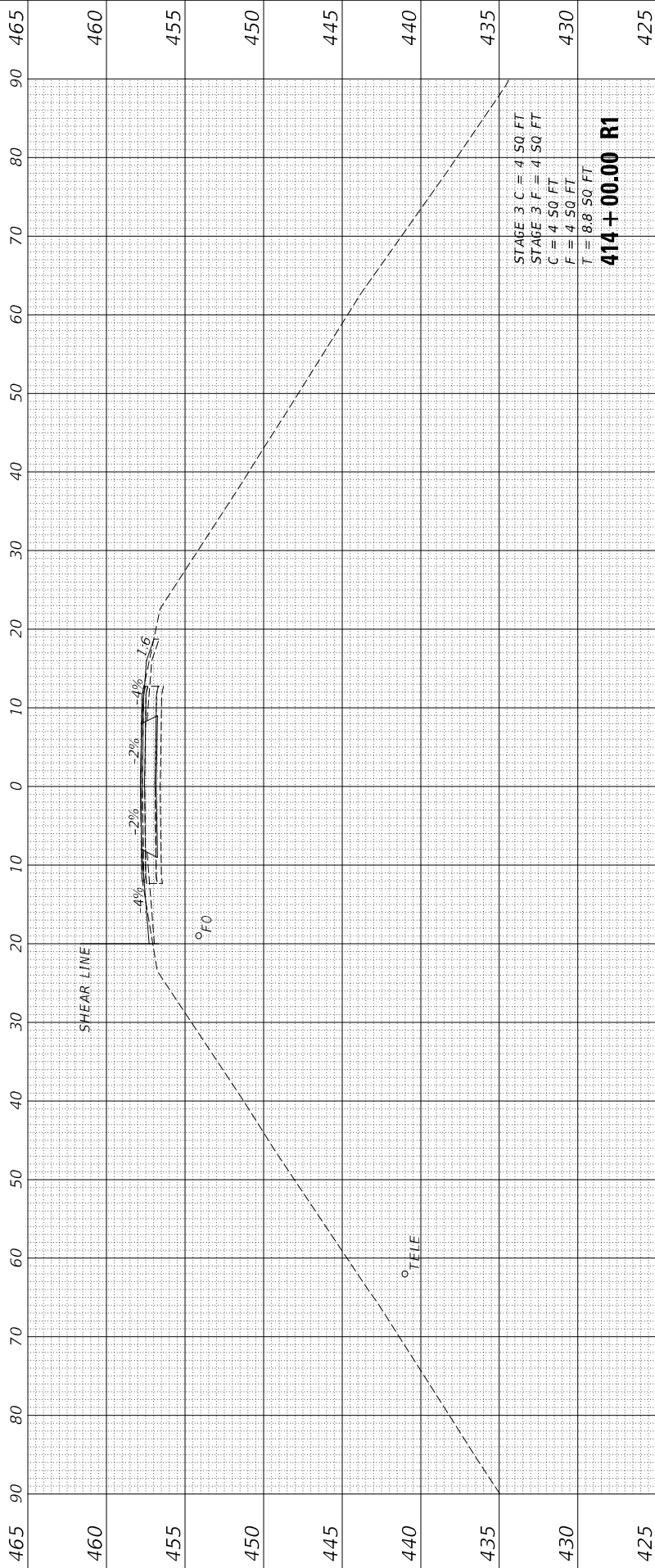
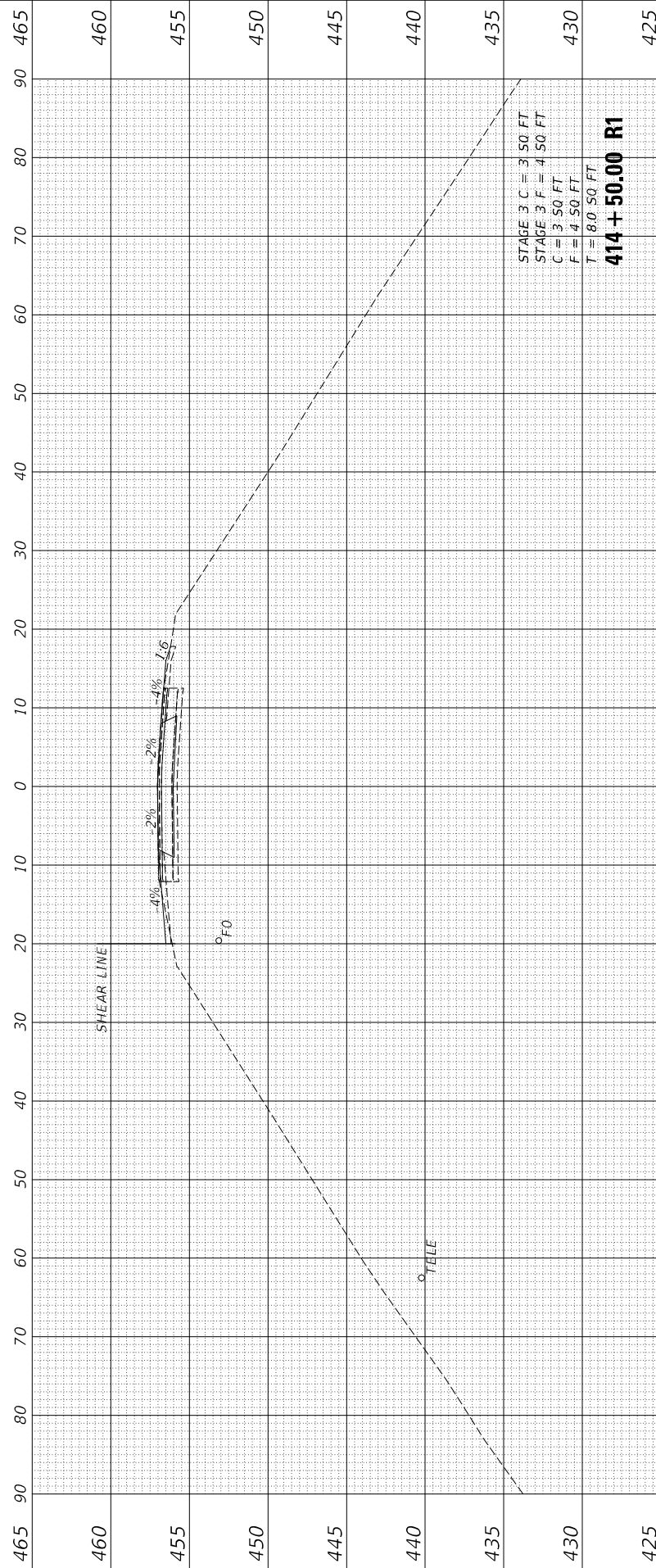
REVISED -	
REVISED -	
REVISED -	
REVISED -	

STATE OF ILLINOIS
DEPARTMENT OF TRANSPORTATION

CROSS SECTIONS
NORTH LEVEE ROAD

SCALE: H: 1"=10'
V: 1"=5'
SHEET 2 OF 9 SHEETS STA. 413+50.00 R1 TO STA. 414+50.00 R1

F.A.P. RTE.	SECTION	COUNTY	TOTAL SHEETS	SHEET NO.
310	(86B-1, 87C)R	*	455	435
* CASS & SCHUYLER		CONTRACT NO. 72K47		
ILLINOIS		FED. AID PROJECT		



FINAL SURVEY	SURVEYED	BY	DATE
NOTE BOOK	PLOTTED		
NO.	TEMPLATE		
	AREAS CHECKED		
	AREAS CHECKED		

ORIGINAL SURVEY	SURVEYED	BY	DATE
NOTE BOOK	PLOTTED		
NO.	TEMPLATE		
	AREAS CHECKED		
	AREAS CHECKED		

MODEL: \$MODELNAME\$
 FILE NAME: V:\527 - Boardtown Bridge - P1B18A-024 - C:\MT\CADD\CADD Streets\0672K47_sht_X5_North_Levee_Rc.dgn

Since 1945
Hutchinson Engineering, Inc.
 JACKSONVILLE • PEORIA • SHOREWOOD
 CARBONDALE • MOBILE
 Illinois Professional Design Firm No. 184-000823

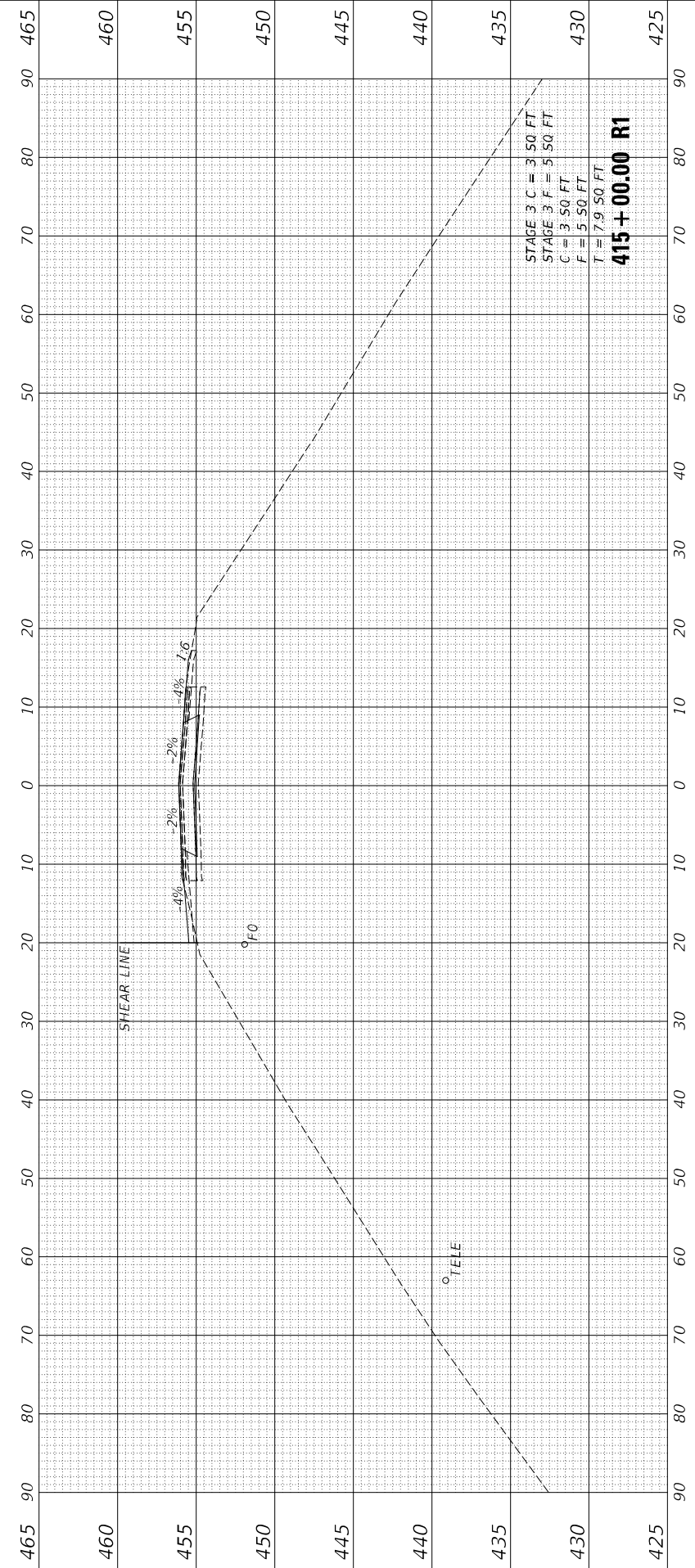
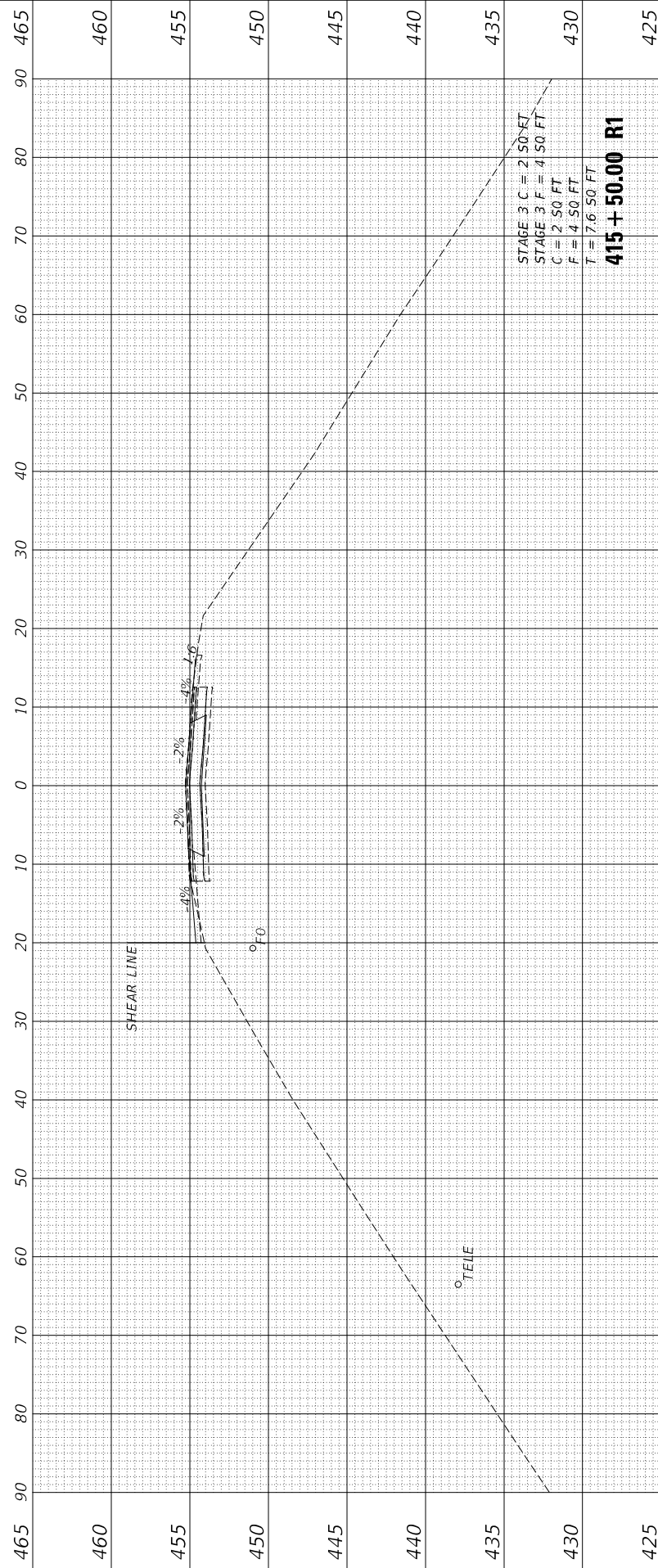
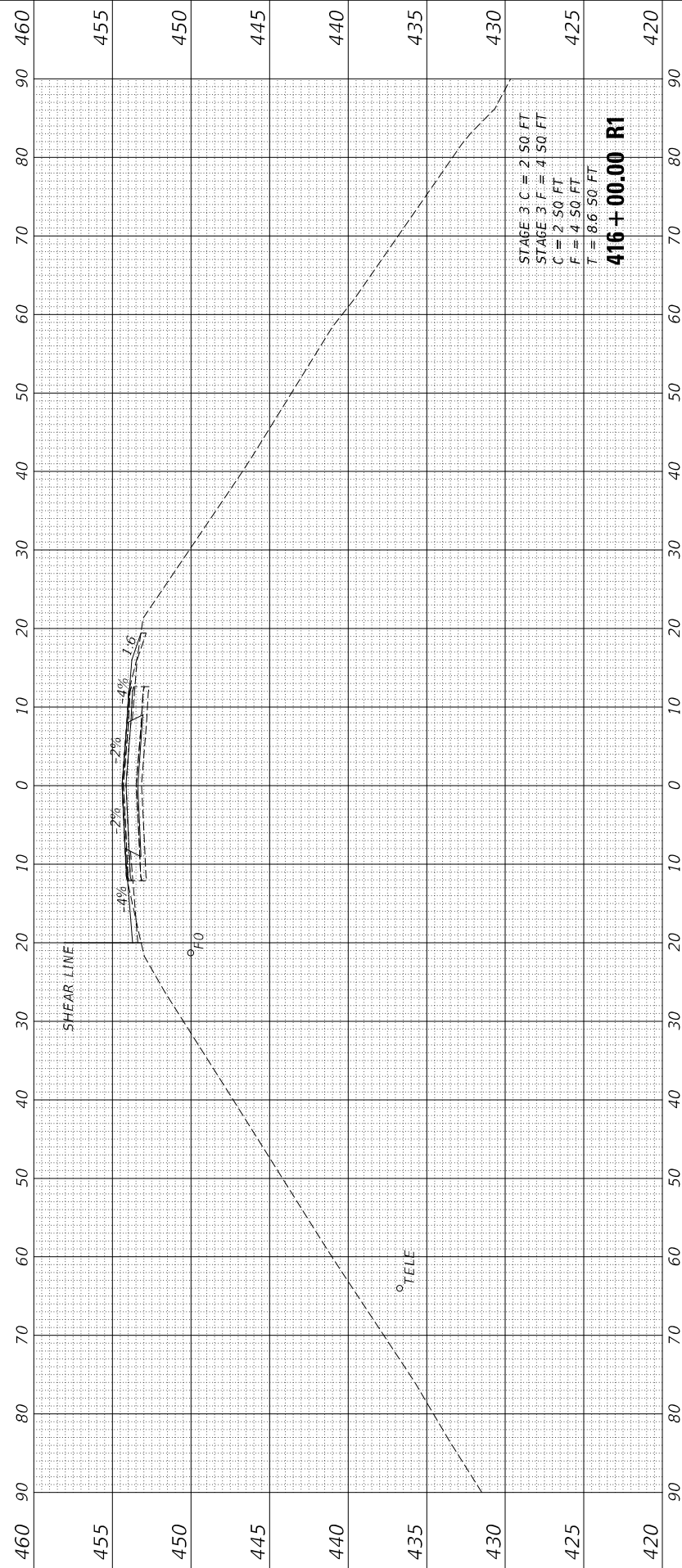
USER NAME = CThomas	DESIGNED - AWM	REVISED -
	DRAWN - JCW	REVISED -
PLOT SCALE = 20.0000" / 1'	CHECKED - CMB	REVISED -
PLOT DATE = 5/23/2023	DATE - MAY 2023	REVISED -

**STATE OF ILLINOIS
 DEPARTMENT OF TRANSPORTATION**

**CROSS SECTIONS
 NORTH LEEVE ROAD**

SCALE: H: 1"=10'
 V: 1"=5'
 SHEET 3 OF 9 SHEETS STA. 415+00.00 R1 TO STA. 416+00.00 R1

F.A.P. RTE. 310	SECTION (86B-1, 87C)R	COUNTY *	TOTAL SHEETS 455	SHEET NO. 436
* CASS & SCHUYLER		CONTRACT NO. 72K47		
ILLINOIS		FED. AID PROJECT		



FINAL SURVEY NO.	SHIMMED PLOTTED AREAS CHECKED	BY	DATE
NOTE BOOK	TEMPLATE		

ORIGINAL SURVEY NO.	SHIMMED PLOTTED AREAS CHECKED	BY	DATE

MODEL: \$MODELNAME\$
 FILE NAME: V:\527 - Boardman - Bridge - P1B18a-024 - C:\MTI\CADD\CADD Streets\0672K47_sht_X5_North_Levee_Rc.dgn

Since 1945
Hutchison Engineering, Inc.
 JACKSONVILLE • PEORIA • SHOREWOOD
 CARBONDALE • MOKLENE
 Illinois Professional Design Firm No. 184-000823

USER NAME = CThomas	DESIGNED - AWM	REVISED -
	DRAWN - JCW	REVISED -
PLOT SCALE = 20.0000" / in.	CHECKED - CMB	REVISED -
PLOT DATE = 5/23/2023	DATE - MAY 2023	REVISED -

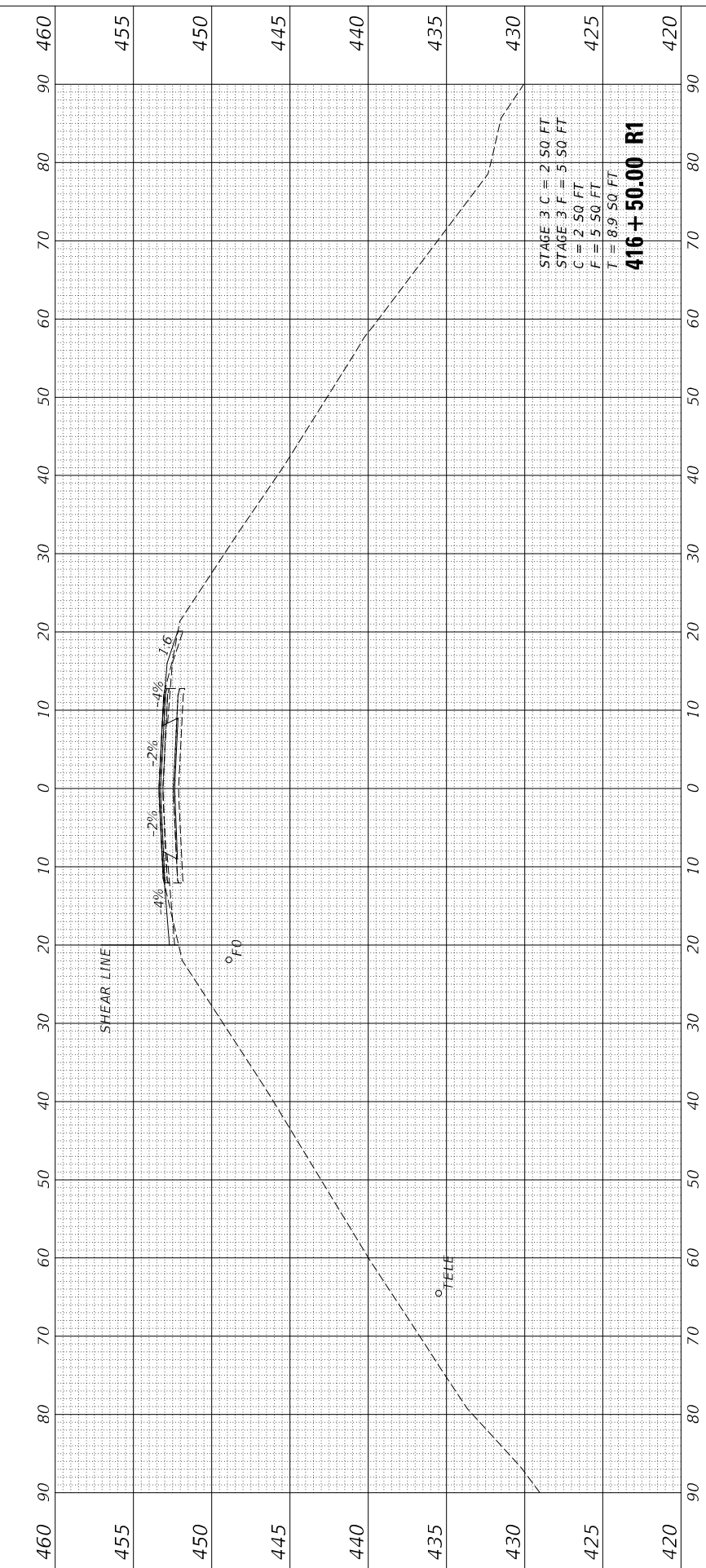
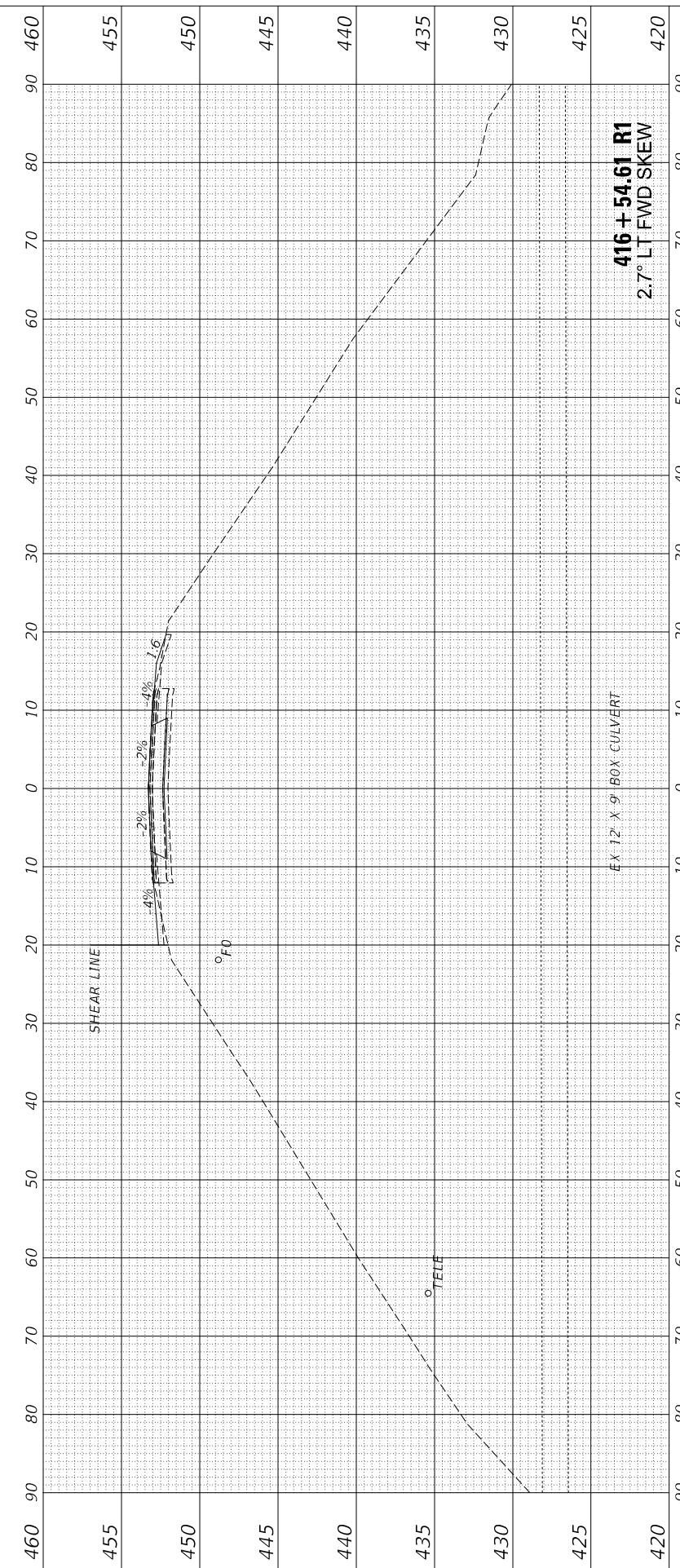
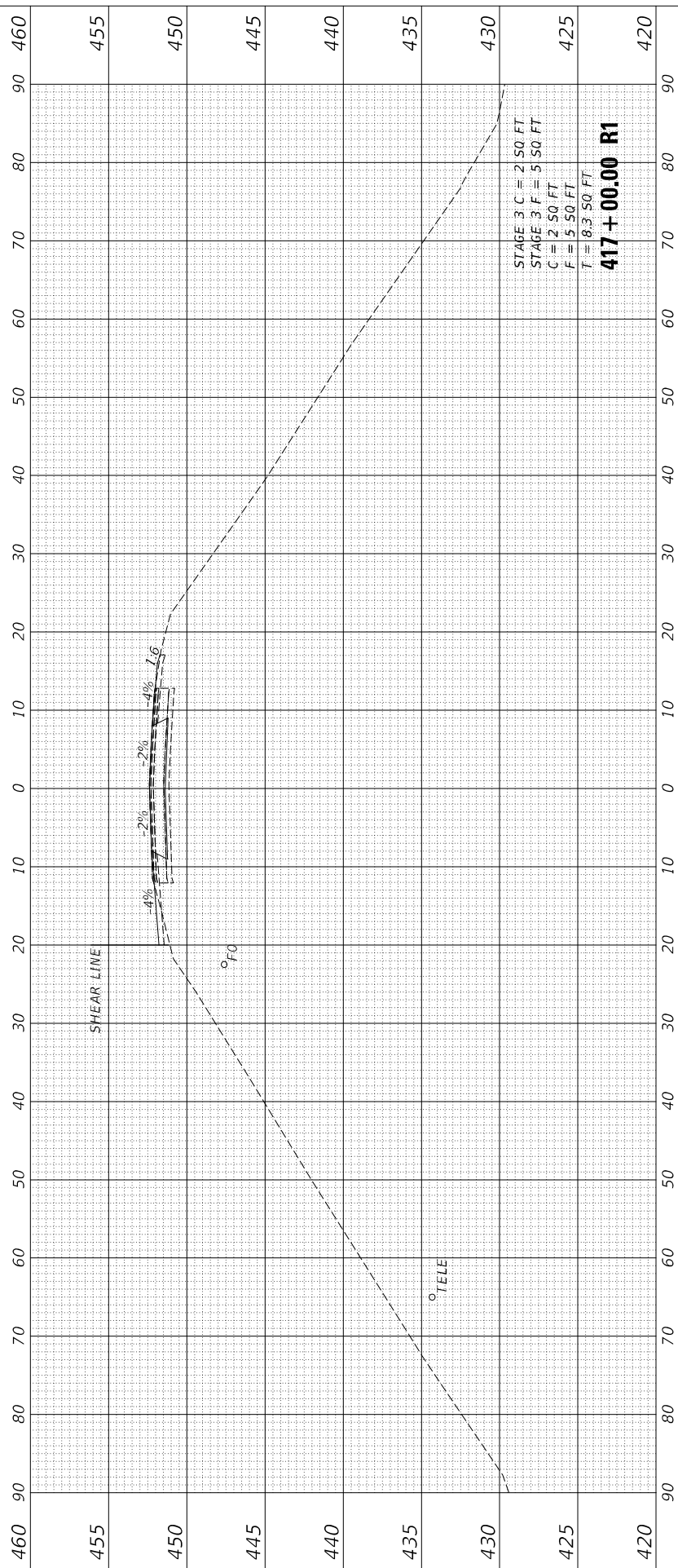
**STATE OF ILLINOIS
 DEPARTMENT OF TRANSPORTATION**

SCALE: H: 1"=10'
 V: 1"=5'

SHEET 4 OF 9 SHEETS STA. 416+50.00 R1 TO STA. 417+00.00 R1

**CROSS SECTIONS
 NORTH LEEVE ROAD**

F.A.P. RTE. 310	SECTION (86B-1, 87C)R	COUNTY *	TOTAL SHEETS 455	SHEET NO. 437
* CASS & SCHUYLER		CONTRACT NO. 72K47		
ILLINOIS		FED. AID PROJECT		



FINAL SURVEY NO.	DATE

ORIGINAL SURVEY NO.	DATE

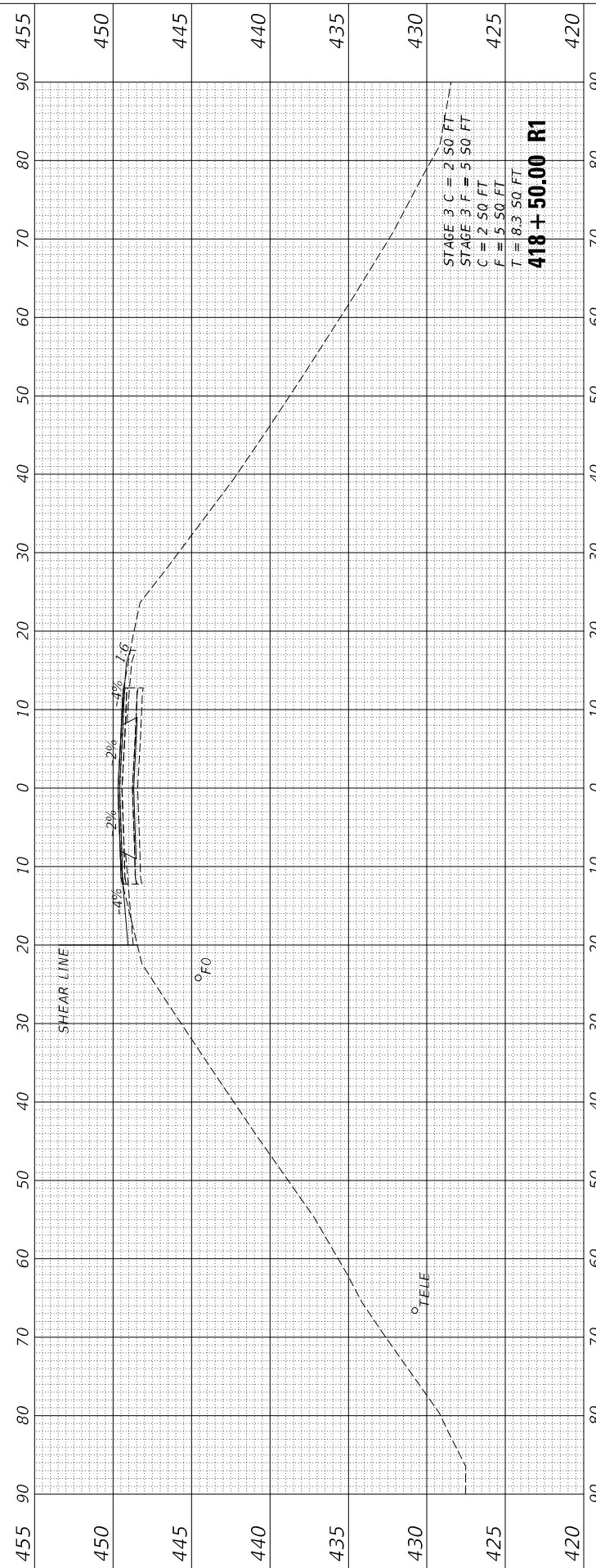
MODEL: \$MODELNAME\$
FILE: \$FILENAME\$.dgn - \$PROJECTNAME\$ - \$PROJECTTYPE\$ - \$PROJECTLOCATION\$.dgn

2023

Hutchinson Engineering, Inc.
Since 1945
JACKSONVILLE • PEORIA • SHOREWOOD
CARBONDALE • MOKLENE
Illinois Professional Design Firm No. 184-000823

JOB# 4527

USER NAME = CThomas	DESIGNED - AWM	REVISED -
	DRAWN - JCW	REVISED -
PLOT SCALE = 20.0000 * / in.	CHECKED - CMB	REVISED -
PLOT DATE = 5/23/2023	DATE - MAY 2023	REVISED -



STATE OF ILLINOIS
DEPARTMENT OF TRANSPORTATION

CROSS SECTIONS
NORTH LEEVE ROAD

SCALE: H: 1"=10'
V: 1"=5'

SHEET 5 OF 9 SHEETS STA. 417+50.00 R1 TO STA. 418+50.00 R1

F.A.P. RTE. 310	SECTION (86B-1, 87C)R	COUNTY *	TOTAL SHEETS 455	SHEET NO. 438
* CASS & SCHUYLER			CONTRACT NO. 72K47	
ILLINOIS		FED. AID PROJECT		

FINAL SURVEY NO.	SURVEYED PLOTTED AREAS CHECKED	BY	DATE
NOTE BOOK	TEMPLATE		
	AREAS CHECKED		

ORIGINAL SURVEY NO.	SURVEYED PLOTTED AREAS CHECKED	BY	DATE

MODEL \$MODELNAME\$
 FILE NAME: V:\527 - Boardtown Bridge - PTB189-024 - Boardtown Bridge - PTB189-024\CMT\CADD\CADD Streets\072K47_sht_X5_North_Levee_Rc.dgn

Since 1945
Hutchinson Engineering, Inc.
 JACKSONVILLE • PEORIA • SHOREWOOD
 CARBONDALE • MOKLE
 Illinois Professional Design Firm No. 184-000823

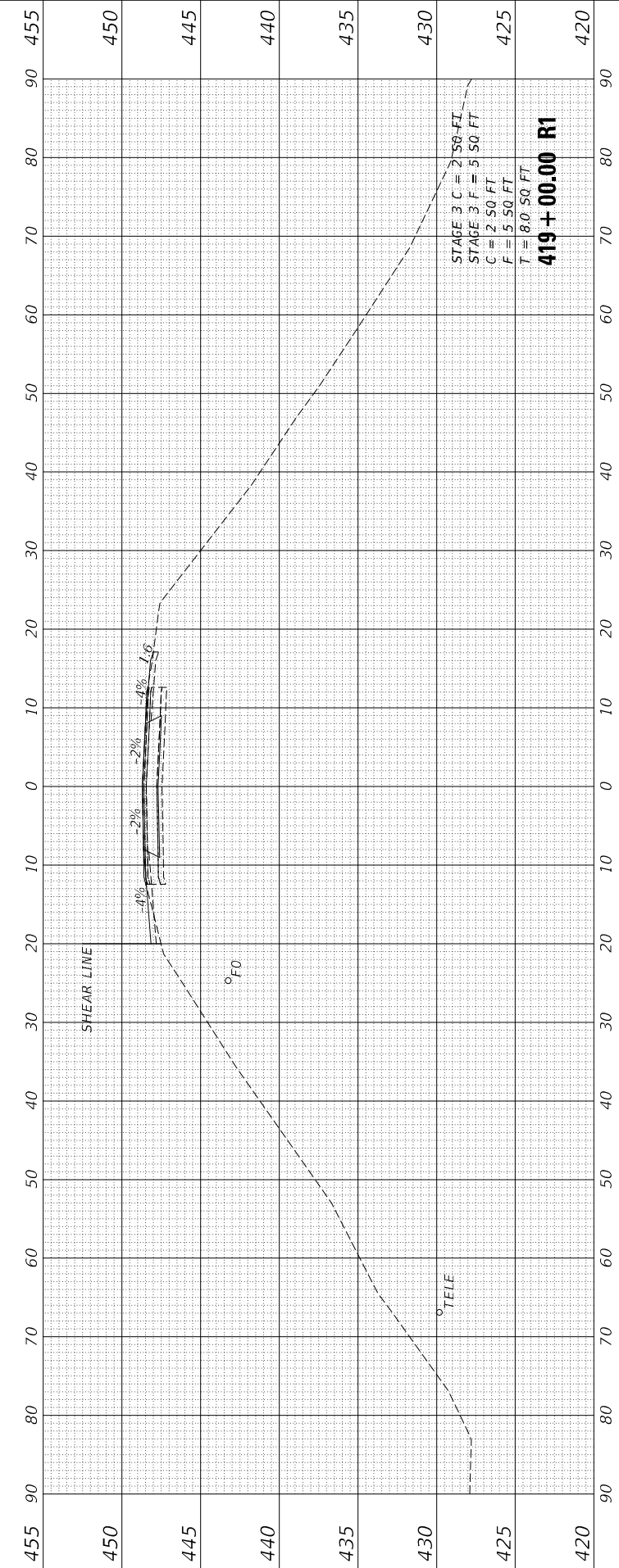
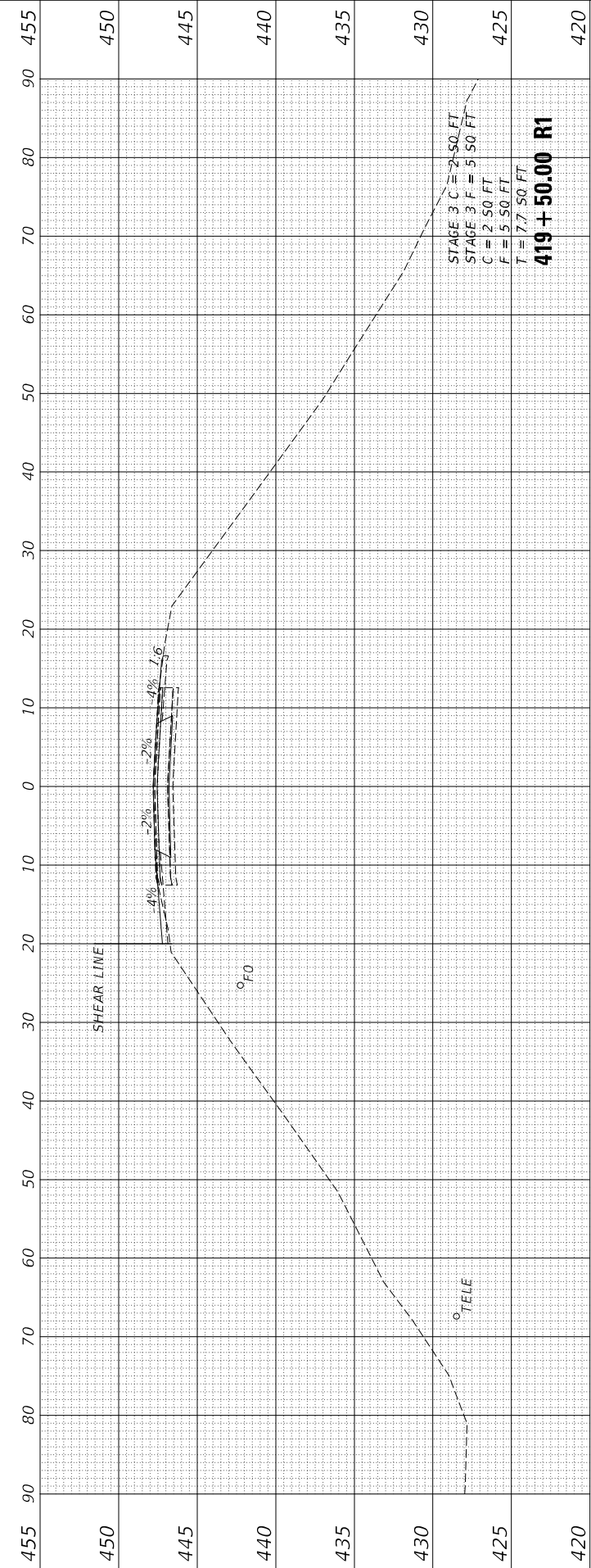
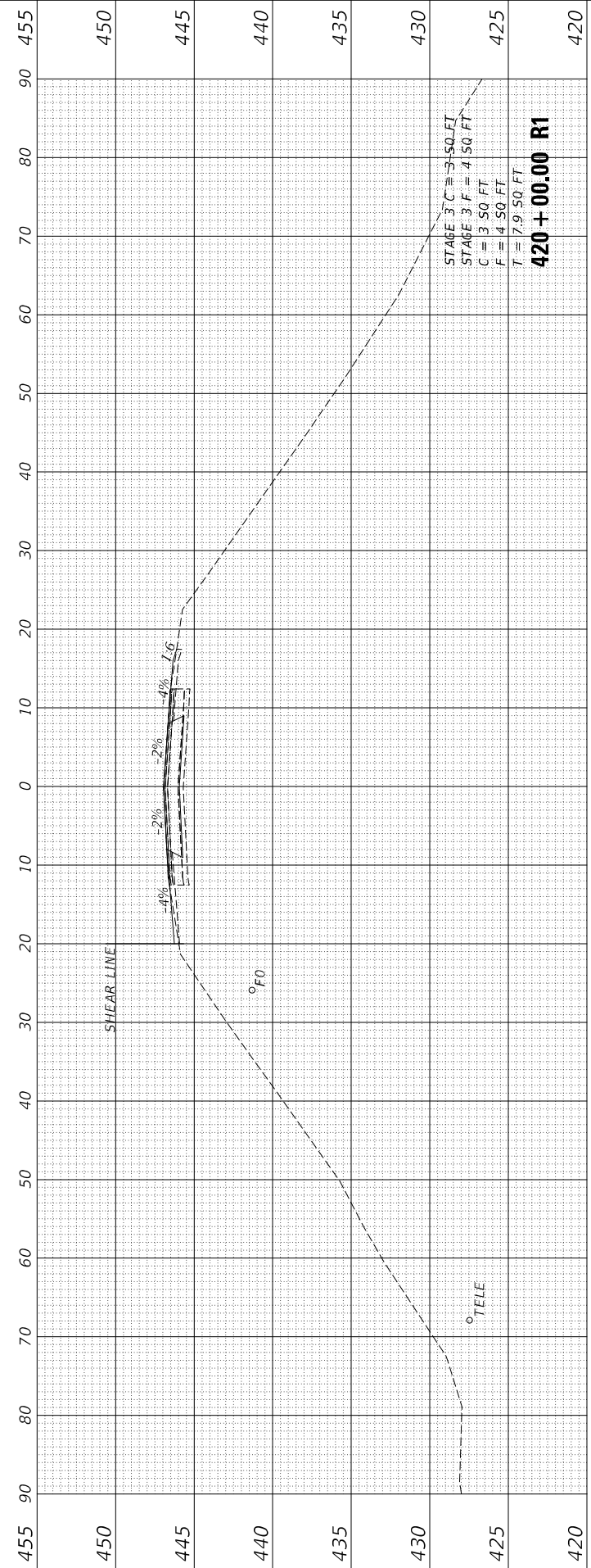
USER NAME = CThomas	DESIGNED - AWM	REVISED -
PLOT SCALE = 20.0000' / in.	DRAWN - JCW	REVISED -
PLOT DATE = 5/23/2023	CHECKED - CMB	REVISED -
	DATE - MAY 2023	REVISED -

**STATE OF ILLINOIS
 DEPARTMENT OF TRANSPORTATION**

SCALE: H: 1"=10'
 V: 1"=5'
 SHEET 6 OF 9 SHEETS
 STA. 419+00.00 R1 TO STA. 420+00.00 R1

**CROSS SECTIONS
 NORTH LEVEE ROAD**

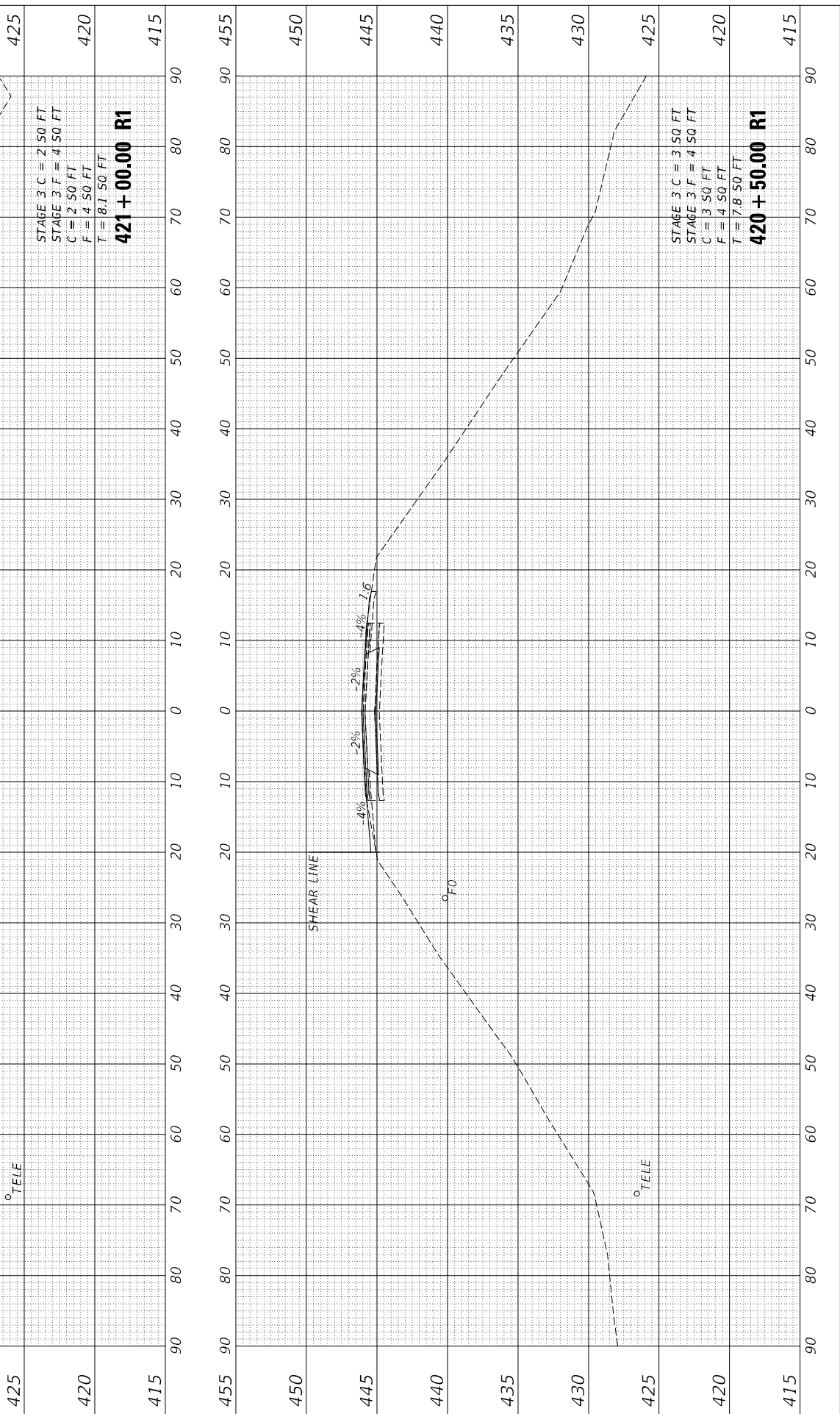
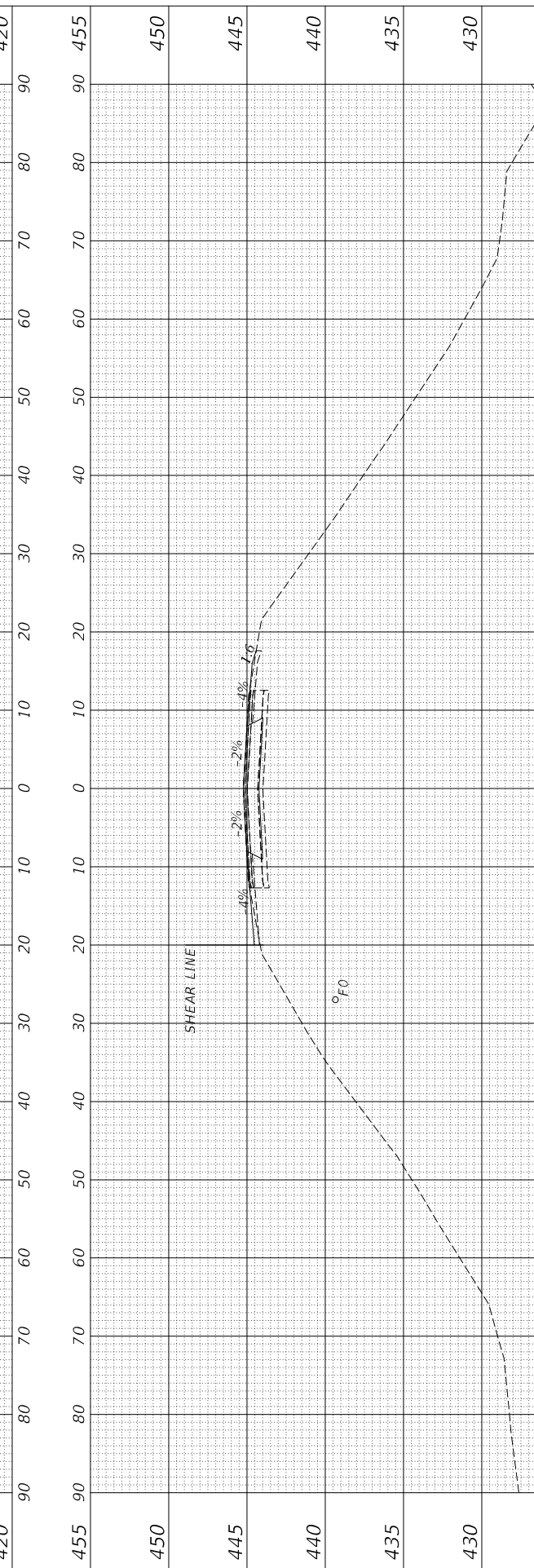
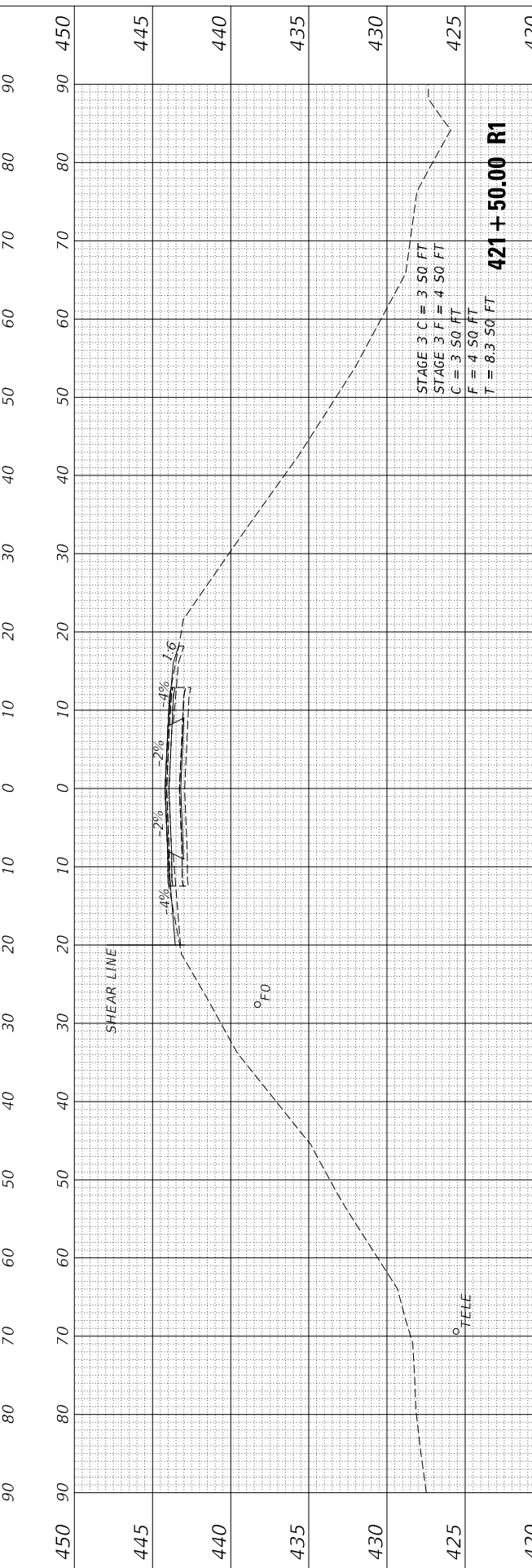
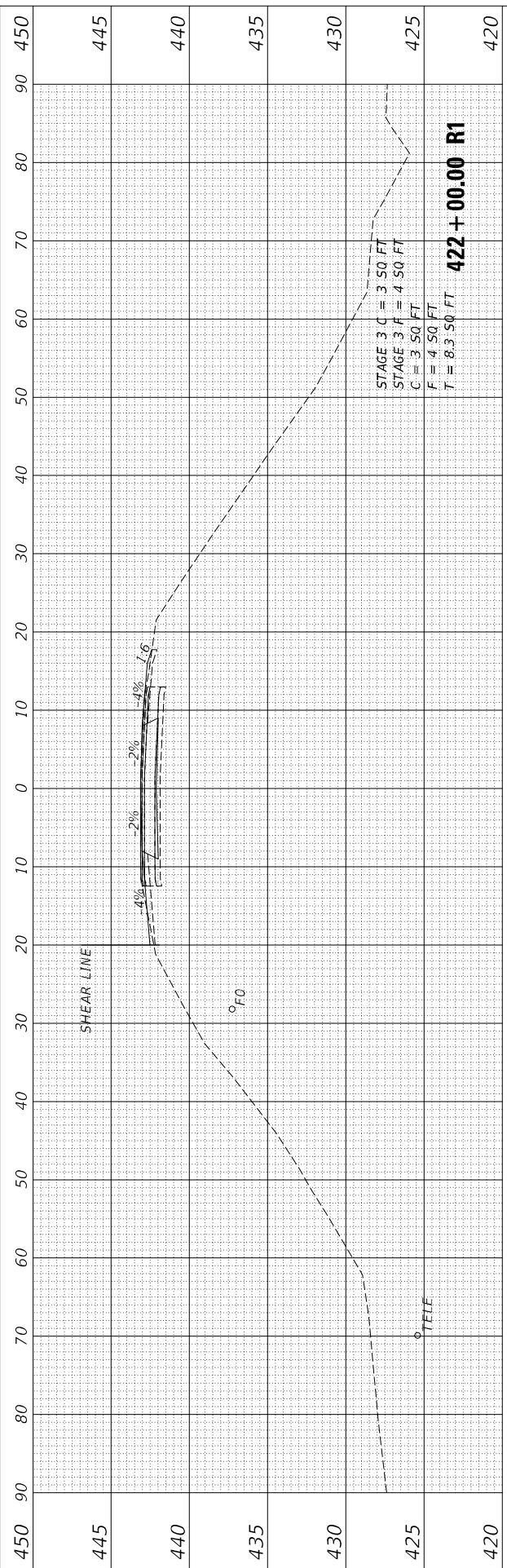
F.A.P. RTE. 310	SECTION (86B-1, 87C)R	COUNTY *	TOTAL SHEETS 455	SHEET NO. 439
* CASS & SCHUYLER		CONTRACT NO. 72K47		
ILLINOIS		FED. AID PROJECT		



FINAL SURVEY	SURVEYED	DATE
NOTE BOOK	PLOTTED	
NO.	TEMPLATE	
	AREAS CHECKED	

ORIGINAL SURVEY	SURVEYED	DATE
NOTE BOOK	PLOTTED	
NO.	TEMPLATE	
	AREAS CHECKED	

MODEL: \$MODELNAME\$
 FILE NAME: V:\5271 - Bondstour - Bridge - P1B189-024 - C:\MTCAD\DCADD\STRESS\0672K47.dwg_XS_North_Levee_Rc.dgn



Since 1945
Hutchison Engineering, Inc.
 JACKSONVILLE • PEORIA • SHOREWOOD
 CARBONDALE • MOBILE
 Illinois Professional Design Firm No. 184-000823

USER NAME = CThomas	DESIGNED - AWM	REVISED -
PLOT SCALE = 20.0000' / in.	DRAWN - JCW	REVISED -
PLOT DATE = 5/23/2023	CHECKED - CMB	REVISED -
	DATE - MAY 2023	REVISED -

**STATE OF ILLINOIS
 DEPARTMENT OF TRANSPORTATION**

SCALE: H: 1"=10' V: 1"=5'	SHEET 7	OF 9 SHEETS	STA. 420+50.00 R1 TO STA. 422+00.00 R1
------------------------------	---------	-------------	--

**CROSS SECTIONS
 NORTH LEEVE ROAD**

F.A.P. RTE. 310	SECTION (86B-1, 87C)R	COUNTY *	TOTAL SHEETS 455	SHEET NO. 440
* CASS & SCHUYLER			CONTRACT NO. 72K47	
ILLINOIS		FED. AID PROJECT		

FINAL SURVEY NO.	SURVEYED PLOTTED	BY	DATE
NOTE BOOK	TEMPLATE		
AREAS CHECKED	AREAS CHECKED		

ORIGINAL SURVEY NO.	SURVEYED PLOTTED	BY	DATE
NOTE BOOK	TEMPLATE		
AREAS CHECKED	AREAS CHECKED		

MODEL: \$MODELNAME\$
 FILE NAME: V:\521 - Boardman - Bridge - PTB189-024 - ICHTICADDICADD Streets\B72K47.shx_XS_North_Levee_Rc.dgn

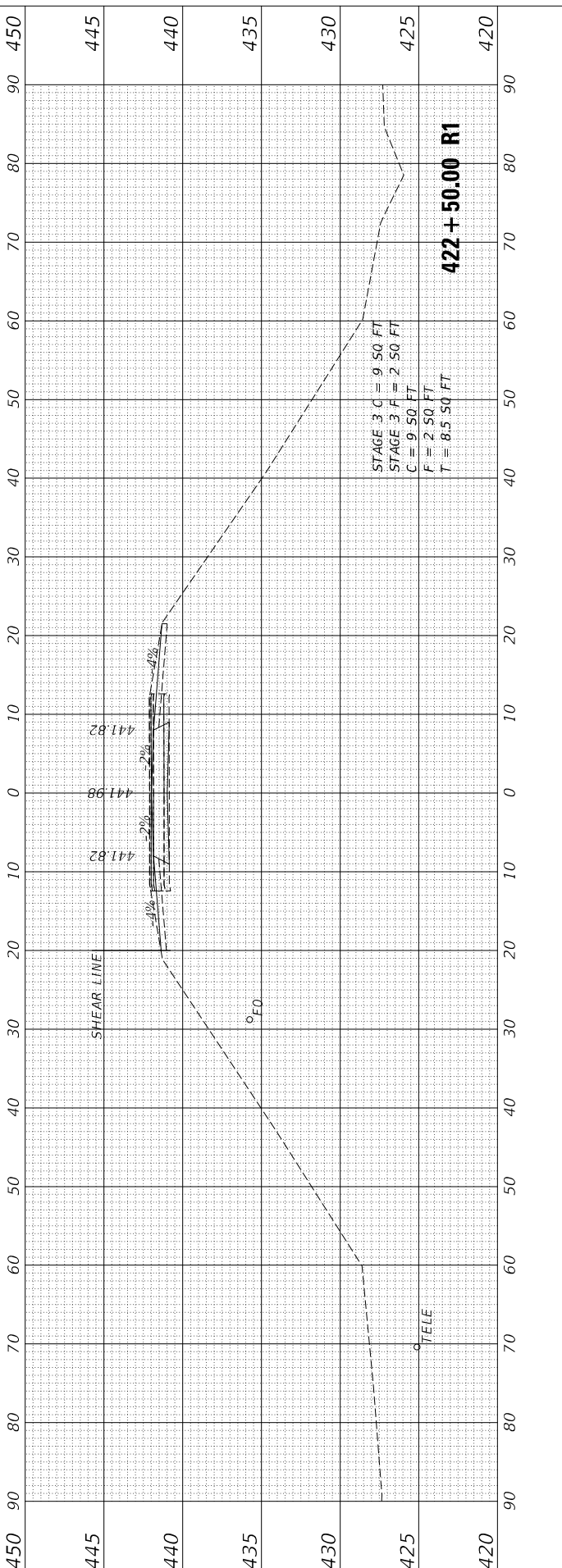
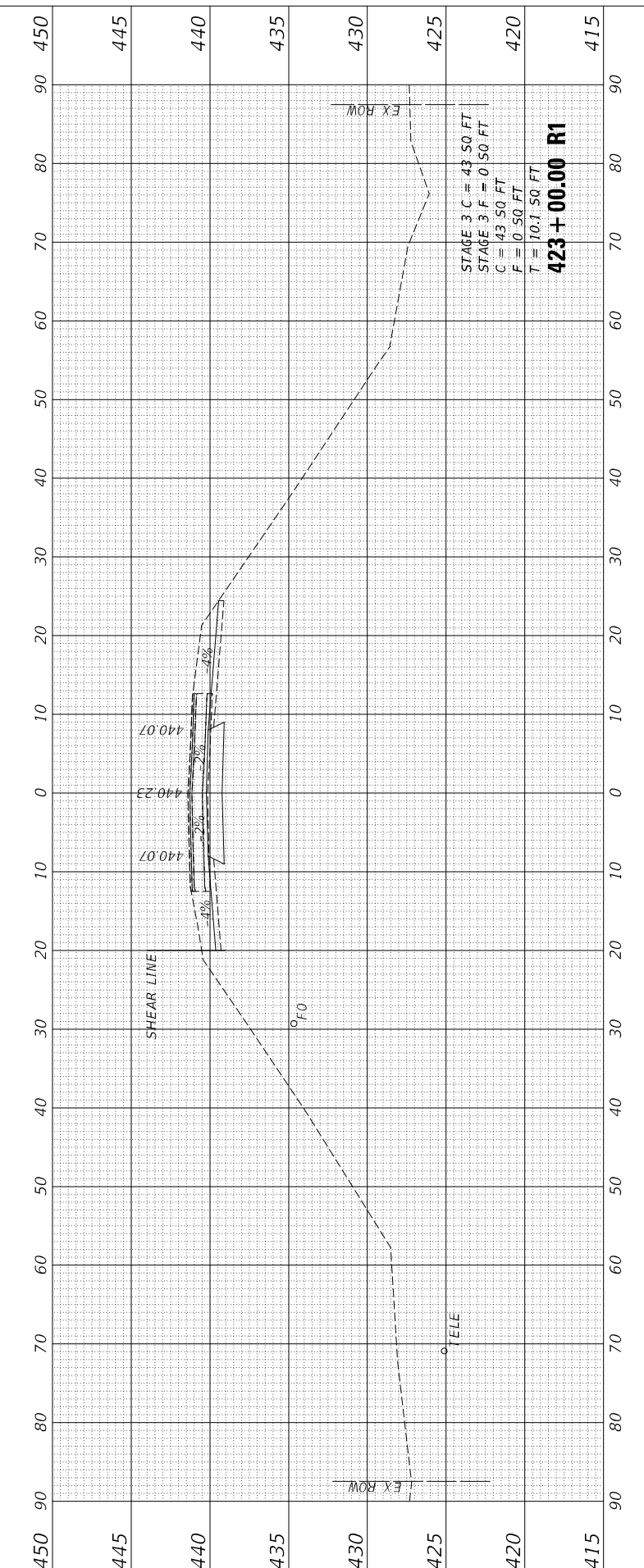
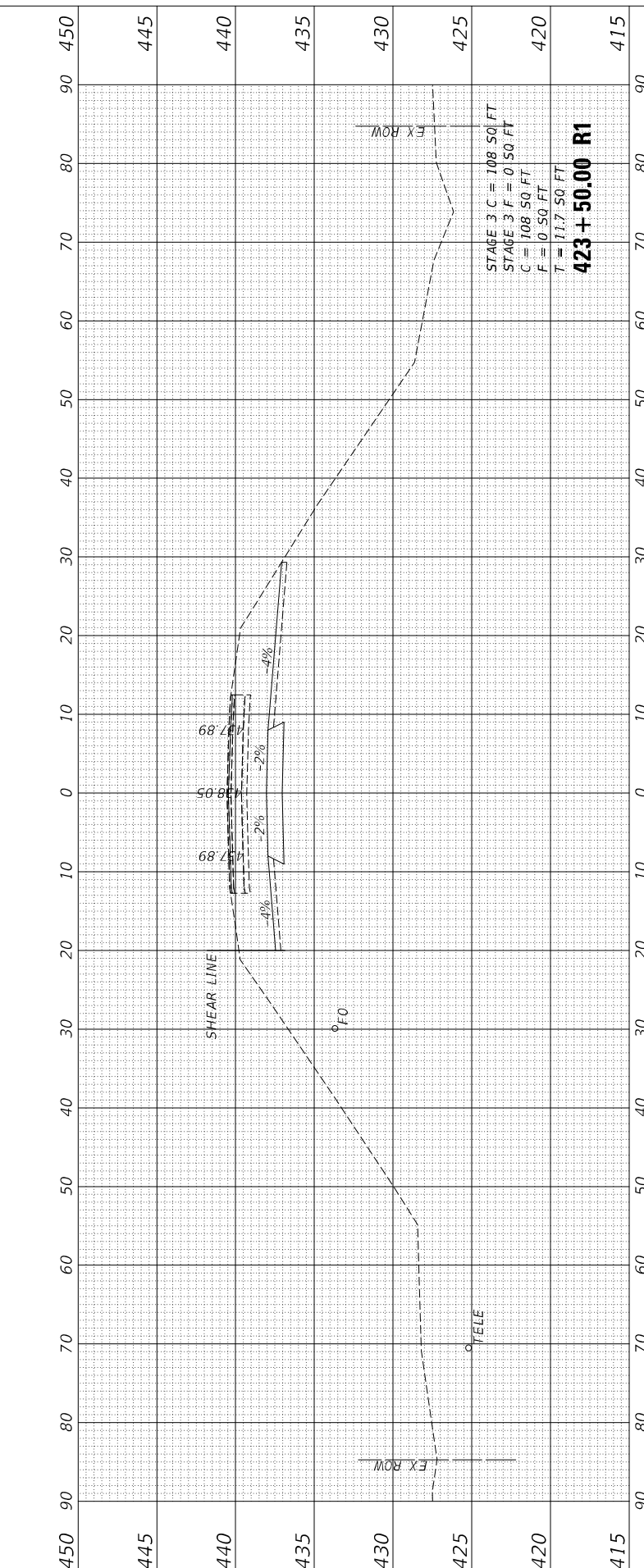
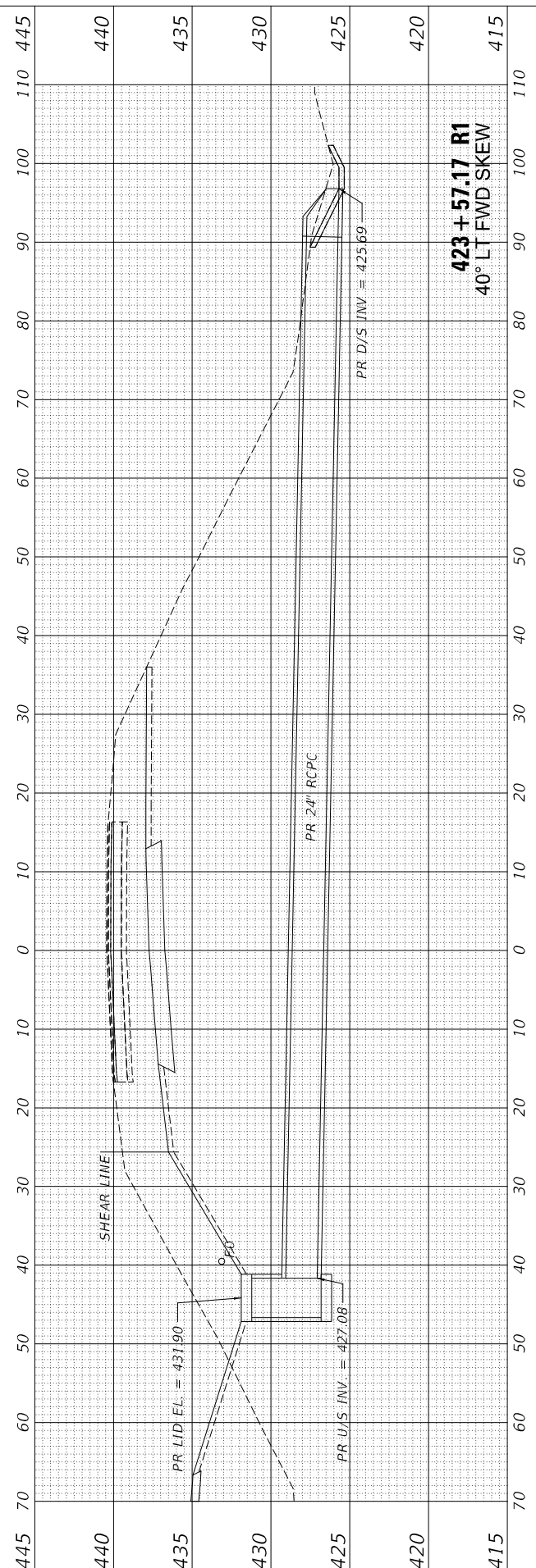
Since 1945
Hutchison Engineering, Inc.
 JACKSONVILLE • PEORIA • SHOREWOOD
 CARBONDALE • MOKLENE
 Illinois Professional Design Firm No. 184-000823

USER NAME = CThomas	DESIGNED - AWM	REVISED -
PLOT SCALE = 20.0000' / in.	DRAWN - JCW	REVISED -
PLOT DATE = 5/23/2023	CHECKED - CMB	REVISED -
	DATE - MAY 2023	REVISED -

**STATE OF ILLINOIS
 DEPARTMENT OF TRANSPORTATION**

SCALE: H: 1"=10' V: 1"=5'	SHEET 8 OF 9 SHEETS	CROSS SECTIONS NORTH LEEVE ROAD	STA. 422+50.00 R1 TO STA. 423+51.13 R1
------------------------------	---------------------	------------------------------------	--

F.A.P. RTE. 310	SECTION (86B-1, 87C)R	COUNTY *	TOTAL SHEETS 455	SHEET NO. 441
* CASS & SCHUYLER		CONTRACT NO. 72K47		
ILLINOIS		FED. AID PROJECT		



FINAL SURVEY NO.	SURVEYED PLOTTED AREAS CHECKED	BY	DATE

ORIGINAL SURVEY NO.	SURVEYED PLOTTED AREAS CHECKED	BY	DATE

MODEL \$MODELNAME\$
 FILE NAME: V:\527 - Boardtown Bridge - PTB18A-024 (CMT)CAD\CADD Streets\072K47_sht_X5_North_Levee_Rc.dgn

Since 1945
Hutchison Engineering, Inc.
 JACKSONVILLE • PEORIA • SHOREWOOD
 CARBONDALE • MOKLENE
 Illinois Professional Design Firm No. 184-000823

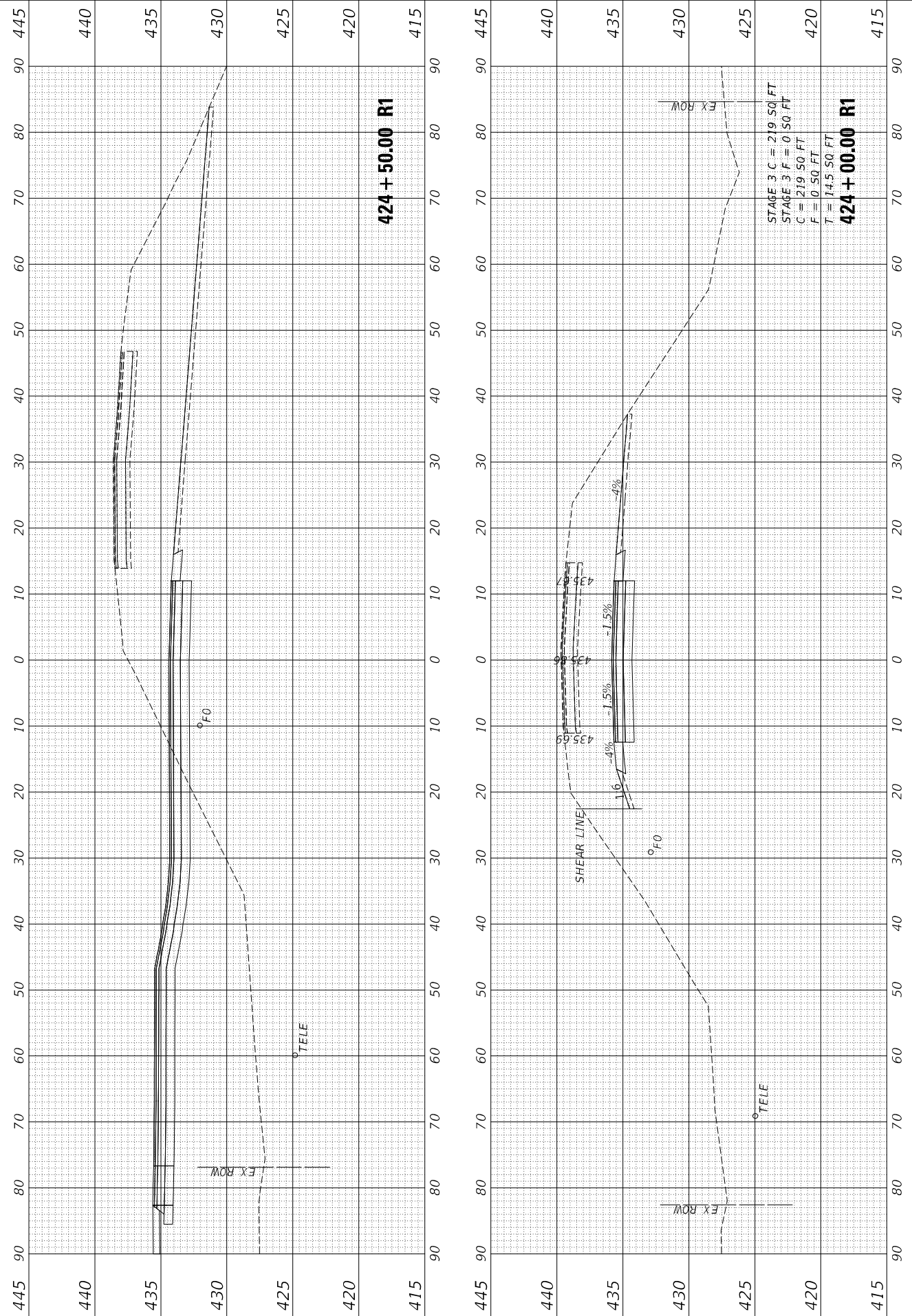
USER NAME = CThomas	DESIGNED - AWM	REVISED -
PLOT SCALE = 20.0000 * / in.	DRAWN - JCW	REVISED -
PLOT DATE = 5/23/2023	CHECKED - CMB	REVISED -
	DATE - MAY 2023	REVISED -

**STATE OF ILLINOIS
 DEPARTMENT OF TRANSPORTATION**

**CROSS SECTIONS
 NORTH LEEVE ROAD**

SCALE: H: 1"=10'
 V: 1"=5'
 SHEET 9 OF 9 SHEETS
 STA. 424+00.00 R1 TO STA. 424+50.00 R1

F.A.P. RTE. 310	SECTION (86B-1, 87C)R	COUNTY *	TOTAL SHEETS 455	SHEET NO. 442
* CASS & SCHUYLER		CONTRACT NO. 72K47		
ILLINOIS		FED. AID PROJECT		



FINAL SURVEY	SHOWN	BY	DATE
NOTE BOOK	PLOTTED		
NO.	TEMPLATE		
	AREAS CHECKED		
	AREAS CHECKED		

ORIGINAL SURVEY	SHOWN	BY	DATE
NOTE BOOK	PLOTTED		
NO.	TEMPLATE		
	AREAS CHECKED		
	AREAS CHECKED		

MODEL: \$MODELNAME\$
 FILE NAME: V:\527 - Boardman - Bridge - P1B189-024 - C:\MTCAD\DCADD Streets\0672K47.dwg_XS_North_Farm_Access_R1.dwg

Since 1945
Hutchison Engineering, Inc.
 JACKSONVILLE • PEORIA • SHOREWOOD
 CARBONDALE • MOKLENE
 Illinois Professional Design Firm No. 184-000825

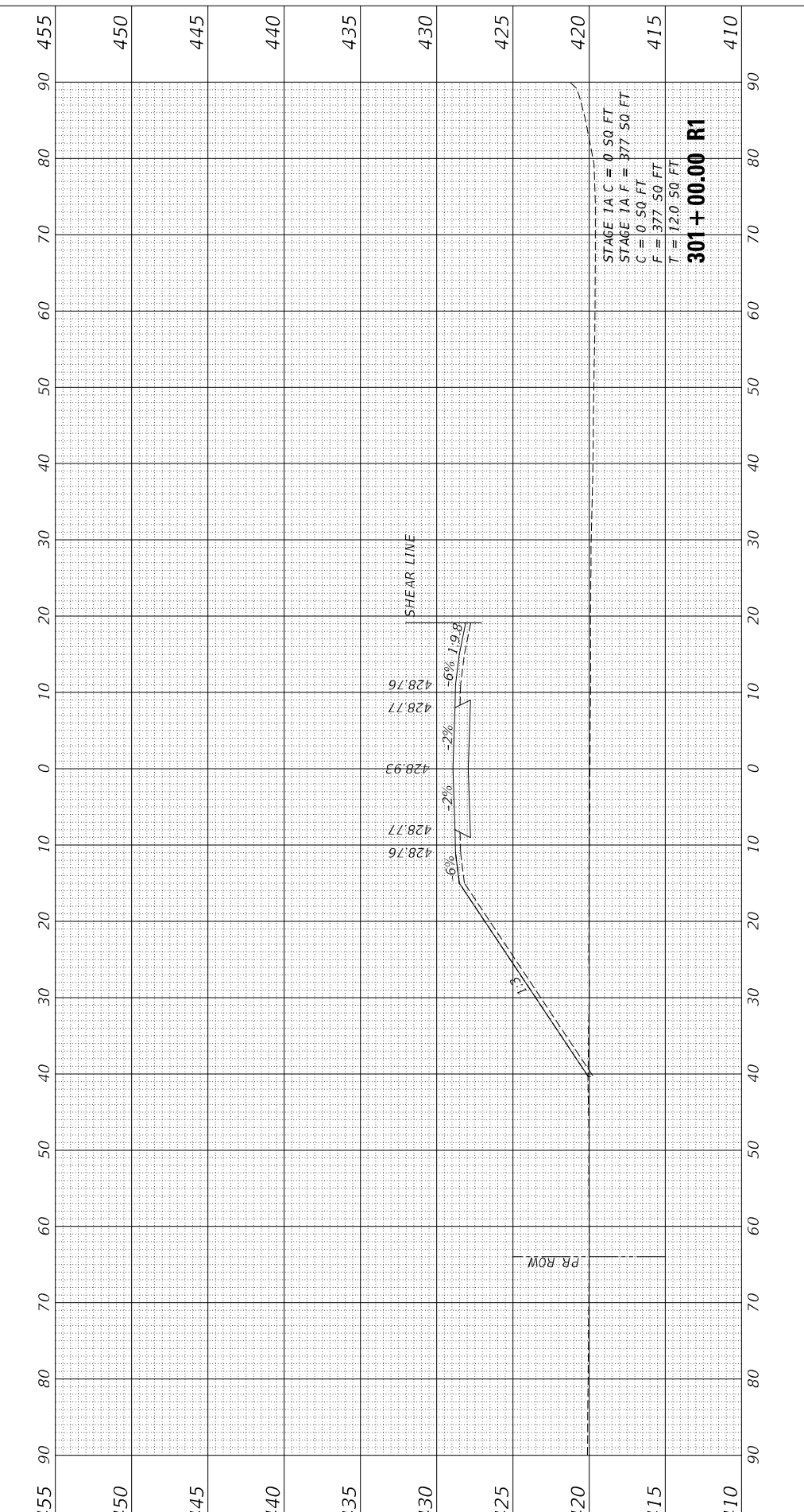
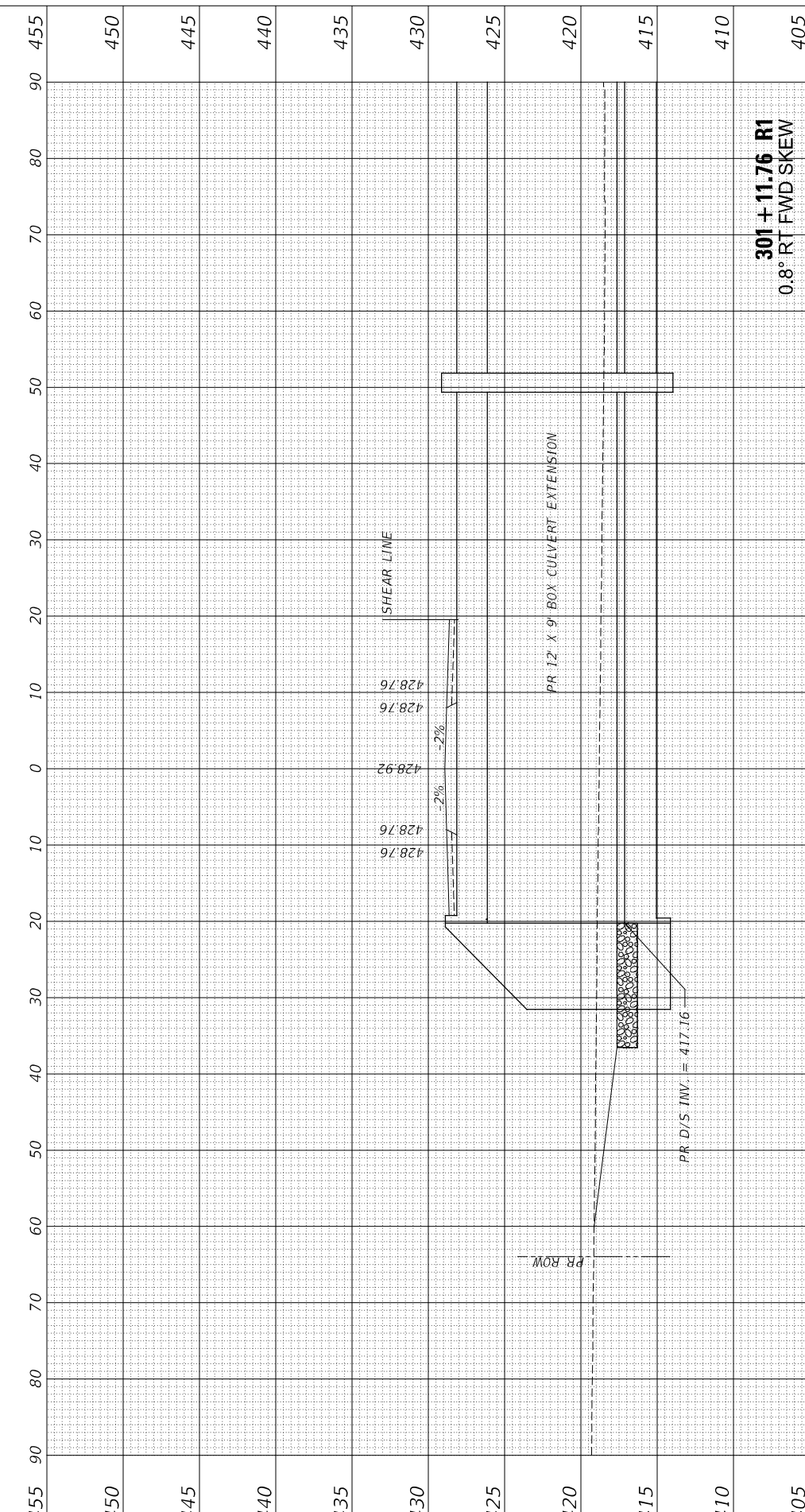
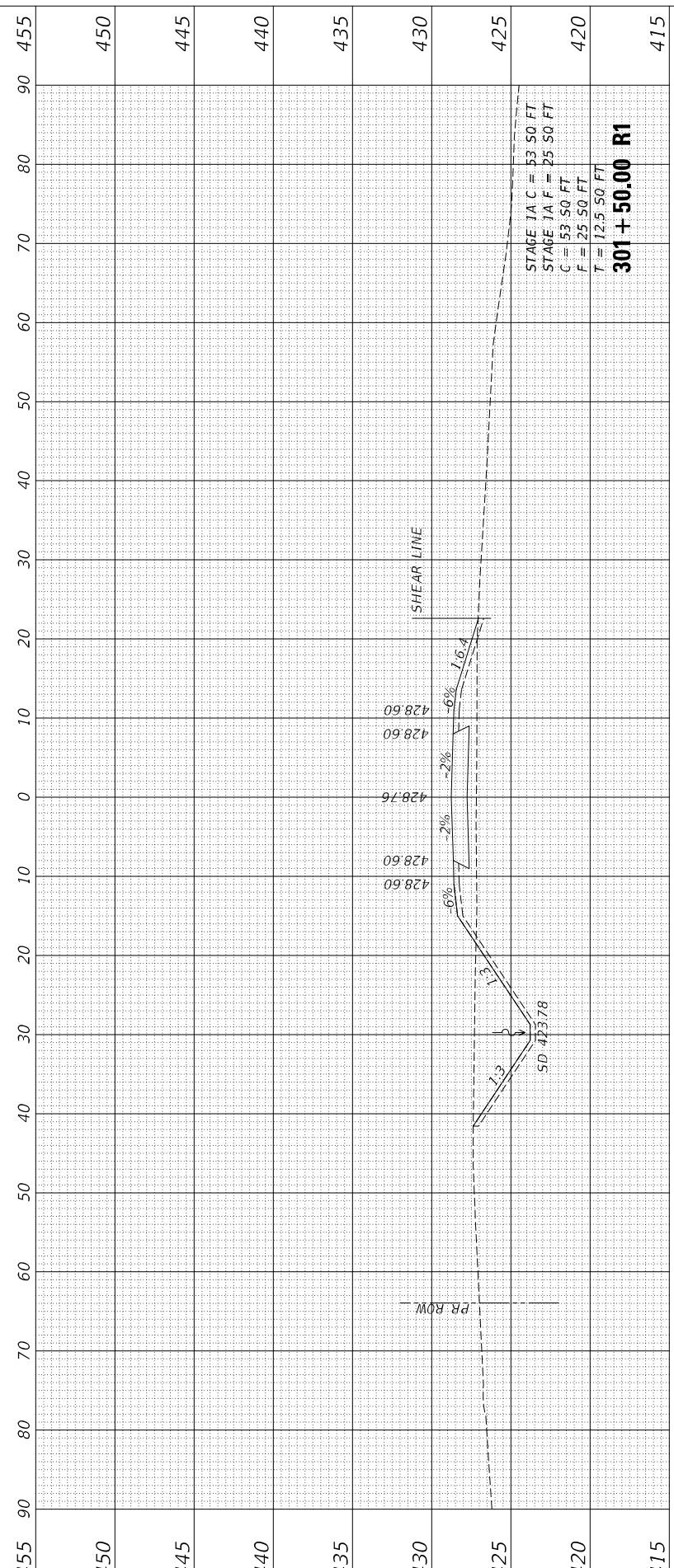
USER NAME =	CThomas	DESIGNED -	AWM	REVISED -	
		DRAWN -	JCW	REVISED -	
PLOT SCALE =	20.0000" / in.	CHECKED -	CMB	REVISED -	
PLOT DATE =	5/23/2023	DATE -	MAY 2023	REVISED -	

**STATE OF ILLINOIS
 DEPARTMENT OF TRANSPORTATION**

SCALE:	H: 1"=10' V: 1"=5'	SHEET 2	OF 8 SHEETS	STA. 301+00.00 R1 TO STA. 301+50.00 R1
--------	-----------------------	---------	-------------	--

**CROSS SECTIONS
 FARM ACCESS ROAD**

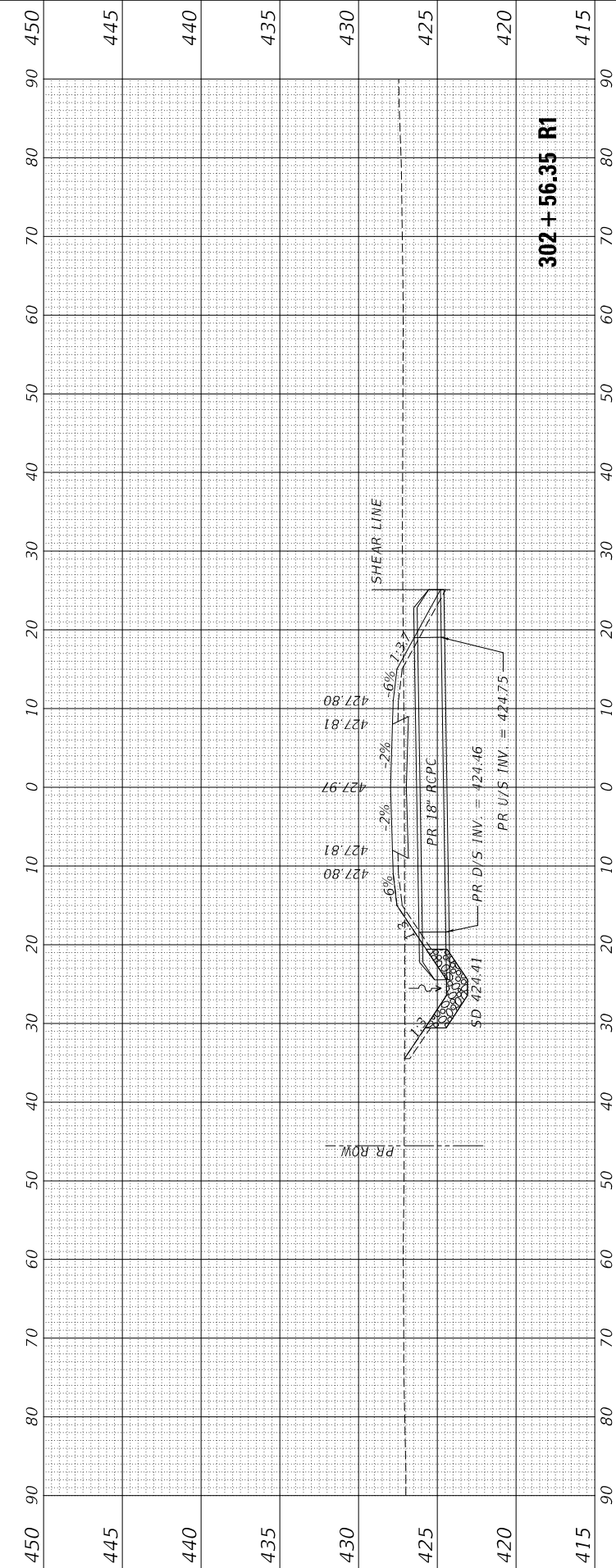
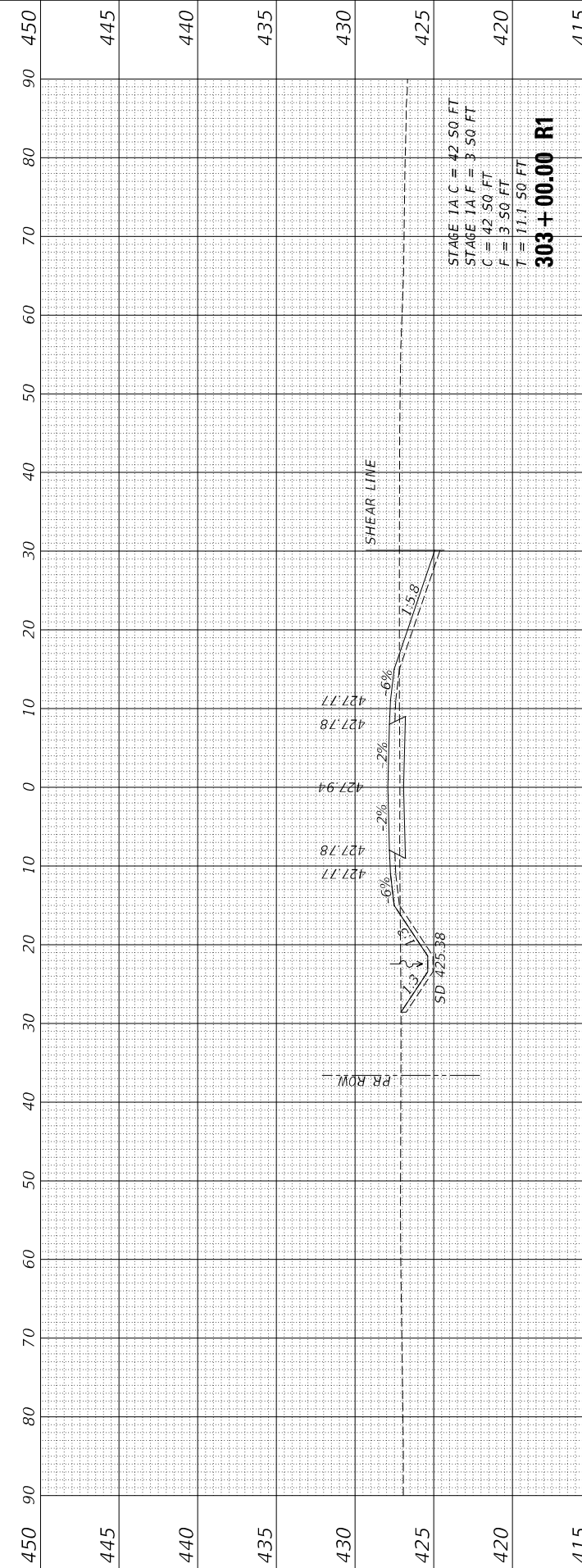
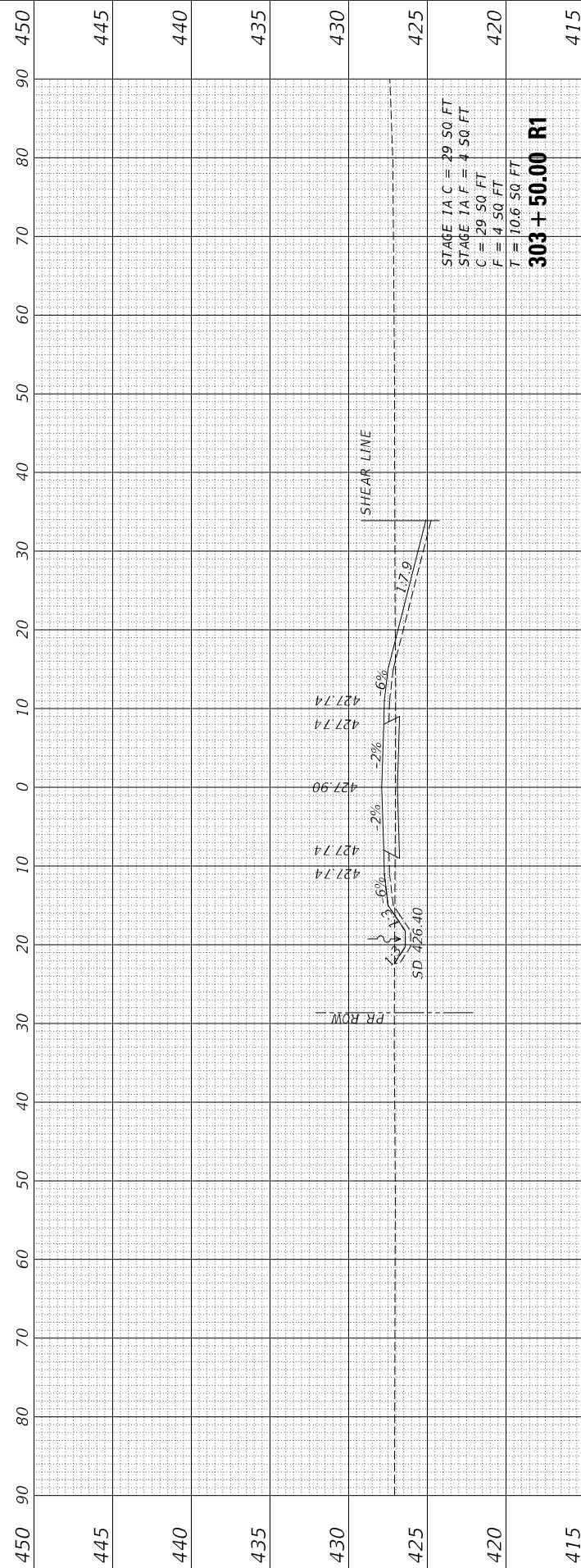
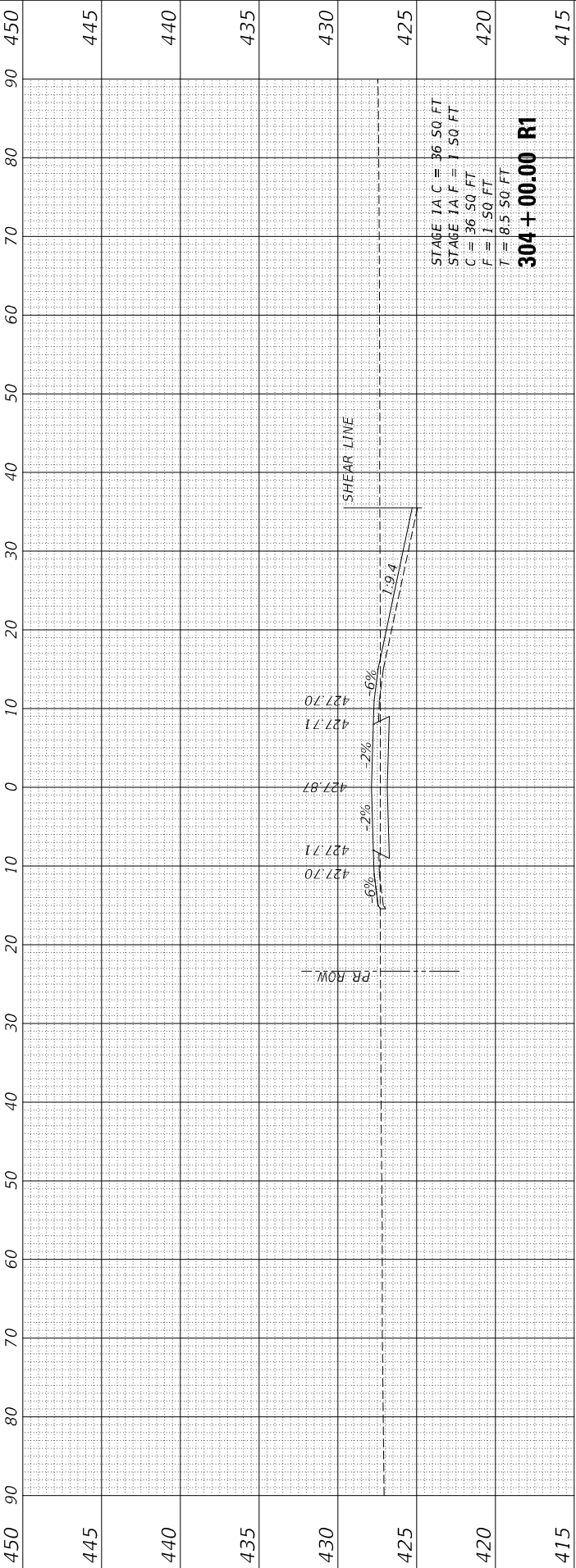
F.A.P. RTE.	SECTION	COUNTY	TOTAL SHEETS	SHEET NO.
310	(86B-1, 87C)R	*	455	444
* CASS & SCHUYLER		CONTRACT NO. 72K47		
ILLINOIS		FED. AID PROJECT		



FINAL SURVEY NO.	SURVEYED PLOTTED AREAS CHECKED	BY	DATE
NOTE BOOK	TEMPLATE		
	AREAS CHECKED		

ORIGINAL SURVEY NO.	SURVEYED PLOTTED AREAS CHECKED	BY	DATE
	TEMPLATE		
	AREAS CHECKED		

MODEL \$MODELNAME\$
 FILE NAME: V:\527 - Boardtown Bridge - P18189-024 (CMT)CAD\CADD\SSR\18189_024_05_18.rvt Farm Access Road



Since 1945
Hutchison Engineering, Inc.
 JACKSONVILLE • PEORIA • SHOREWOOD
 CARBONDALE • MOKLENE
 Illinois Professional Design Firm No. 184-000823

USER NAME	= CThomas
DESIGNED	- AWM
DRAWN	- JCW
PLOT SCALE	= 20.0000" / in.
PLOT DATE	= 5/23/2023

REVISIONS	
DESIGNED	- AWM
DRAWN	- JCW
CHECKED	- CMB
DATE	- MAY 2023

REVISIONS	
REVISIONS	-
REVISIONS	-
REVISIONS	-
REVISIONS	-

STATE OF ILLINOIS
DEPARTMENT OF TRANSPORTATION

SCALE:	H: 1"=10'	SHEET 4	OF 8 SHEETS	STA. 302+56.35 R1 TO STA. 304+00.00 R1
	V: 1"=5'			

CROSS SECTIONS
FARM ACCESS ROAD

F.A.P. RTE.	SECTION	COUNTY	TOTAL SHEETS	SHEET NO.
310	(86B-1, 87C)	*	455	446
* CASS & SCHUYLER			CONTRACT NO. 72K47	
ILLINOIS FED. AID PROJECT				

FINAL SURVEY NO.	SURVEYED PLOTTED AREAS CHECKED	BY	DATE

ORIGINAL SURVEY NO.	SURVEYED PLOTTED AREAS CHECKED	BY	DATE

MODEL: \$MODELNAME\$
FILE NAME: V:\527 - Boardman - Bridge - PTB.18a-24 - (CHT)\CADD\CADD Streets\0672k47_sht_X5_Worth_Farm_Access_R1.dwg

Since 1945
Hutchinson Engineering, Inc.
JACKSONVILLE • PEORIA • SHOREWOOD
CARBONDALE • MOKLE
Illinois Professional Design Firm No. 184-000825

USER NAME =	CThomas	DESIGNED -	AWM	REVISED -
		DRAWN -	JCW	REVISED -
PLOT SCALE =	20.0000 * / in.	CHECKED -	CMB	REVISED -
PLOT DATE =	5/23/2023	DATE -	MAY 2023	REVISED -

**STATE OF ILLINOIS
DEPARTMENT OF TRANSPORTATION**

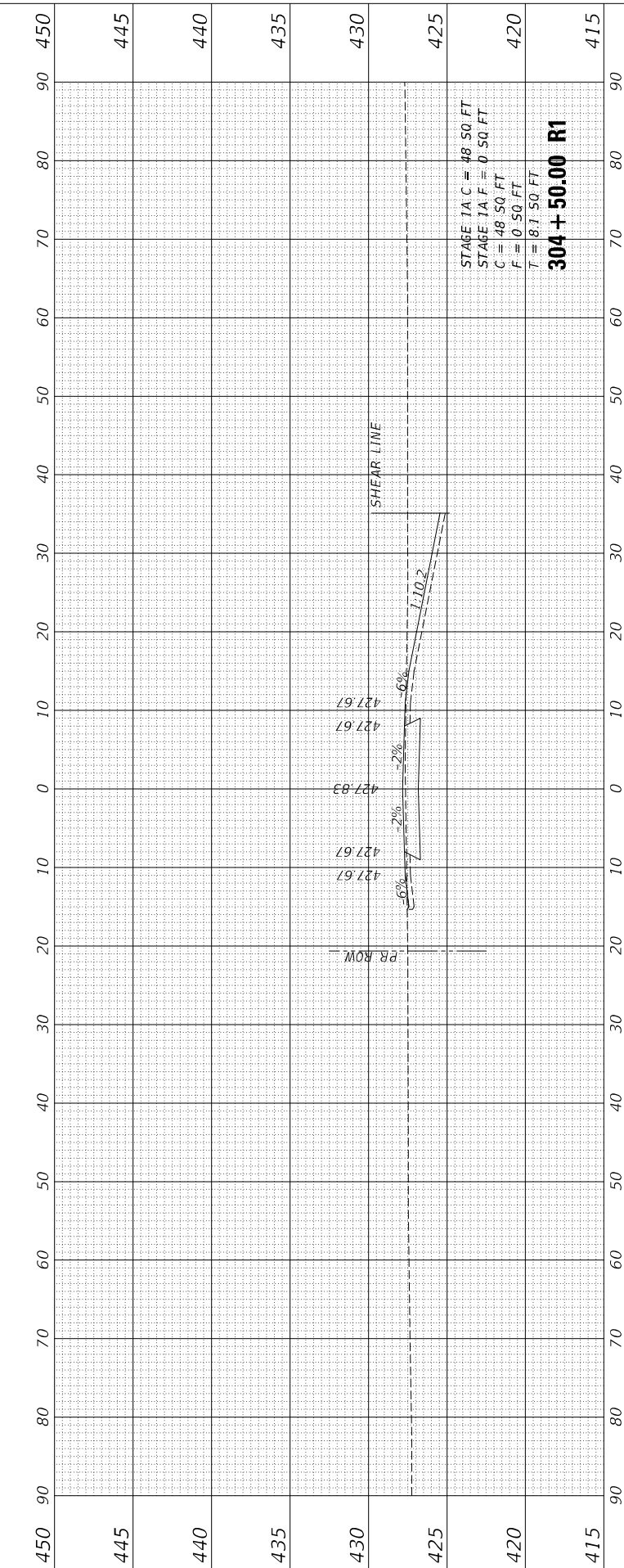
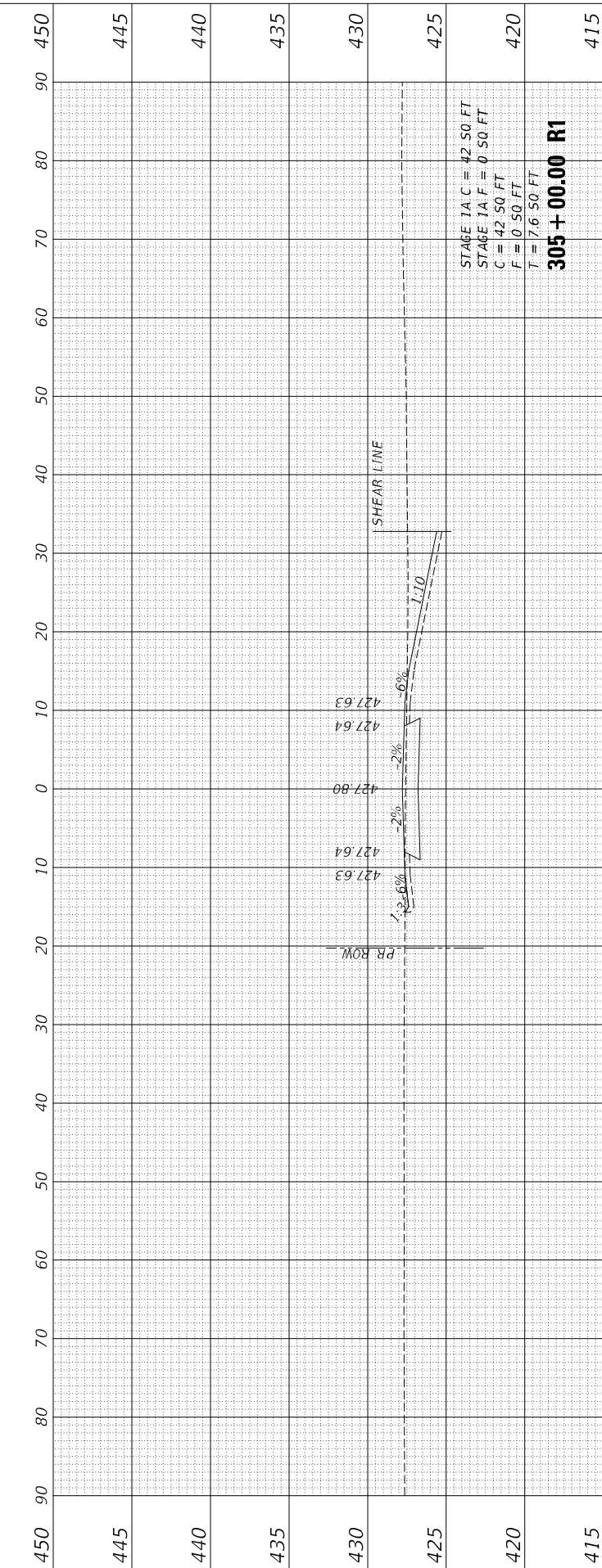
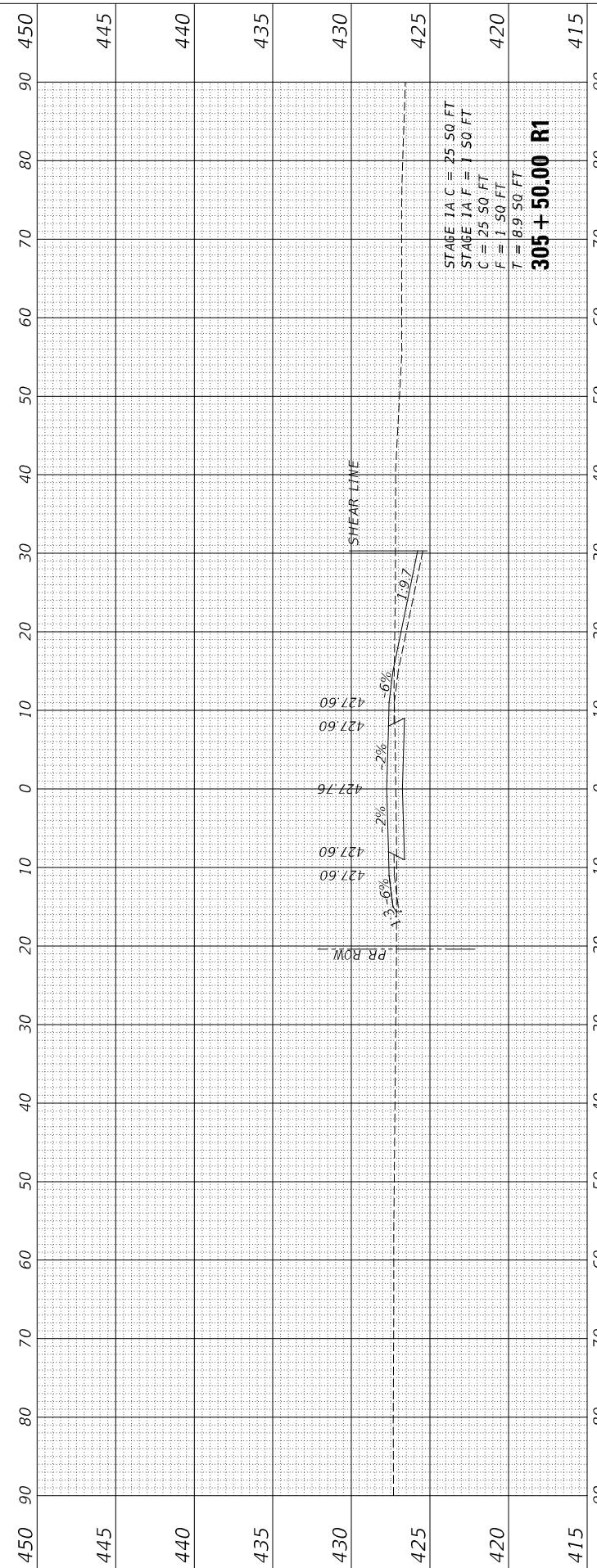
**CROSS SECTIONS
FARM ACCESS ROAD**

SCALE: H: 1"=10'
V: 1"=5'

SHEET 5 OF 8 SHEETS

STA. 304+50.00 R1 TO STA. 305+50.00 R1

F.A.P. RTE.	SECTION	COUNTY	TOTAL SHEETS	SHEET NO.
310	(86B-1, 87C)R	*	455	447
* CASS & SCHUYLER		CONTRACT NO.	72K47	
ILLINOIS		FED. AID PROJECT		



FINAL SURVEY	SHOWN	DATE
NOTE BOOK	PLOTTED	
NO.	TEMPLATE	
	AREAS CHECKED	

ORIGINAL SURVEY	SHOWN	DATE
NOTE BOOK	PLOTTED	
NO.	TEMPLATE	
	AREAS CHECKED	

MODEL: \$MODELNAME\$
 FILE NAME: V:\527 - Boardman - Bridge - PTB189-024 - C:\IT\CAD\CADD\STRESS\0672147.dwg_XS_18in_18in Farm Access Road

Since 1945
Hutchinson Engineering, Inc.
 JACKSONVILLE • PEORIA • SHOREWOOD
 CARBONDALE • MOKLENE
 Illinois Professional Design Firm No. 184-000825

USER NAME	= CThomas
DESIGNED	- AWM
DRAWN	- JCW
PLLOT SCALE	= 20.0000' / in.
PLLOT DATE	= 5/23/2023

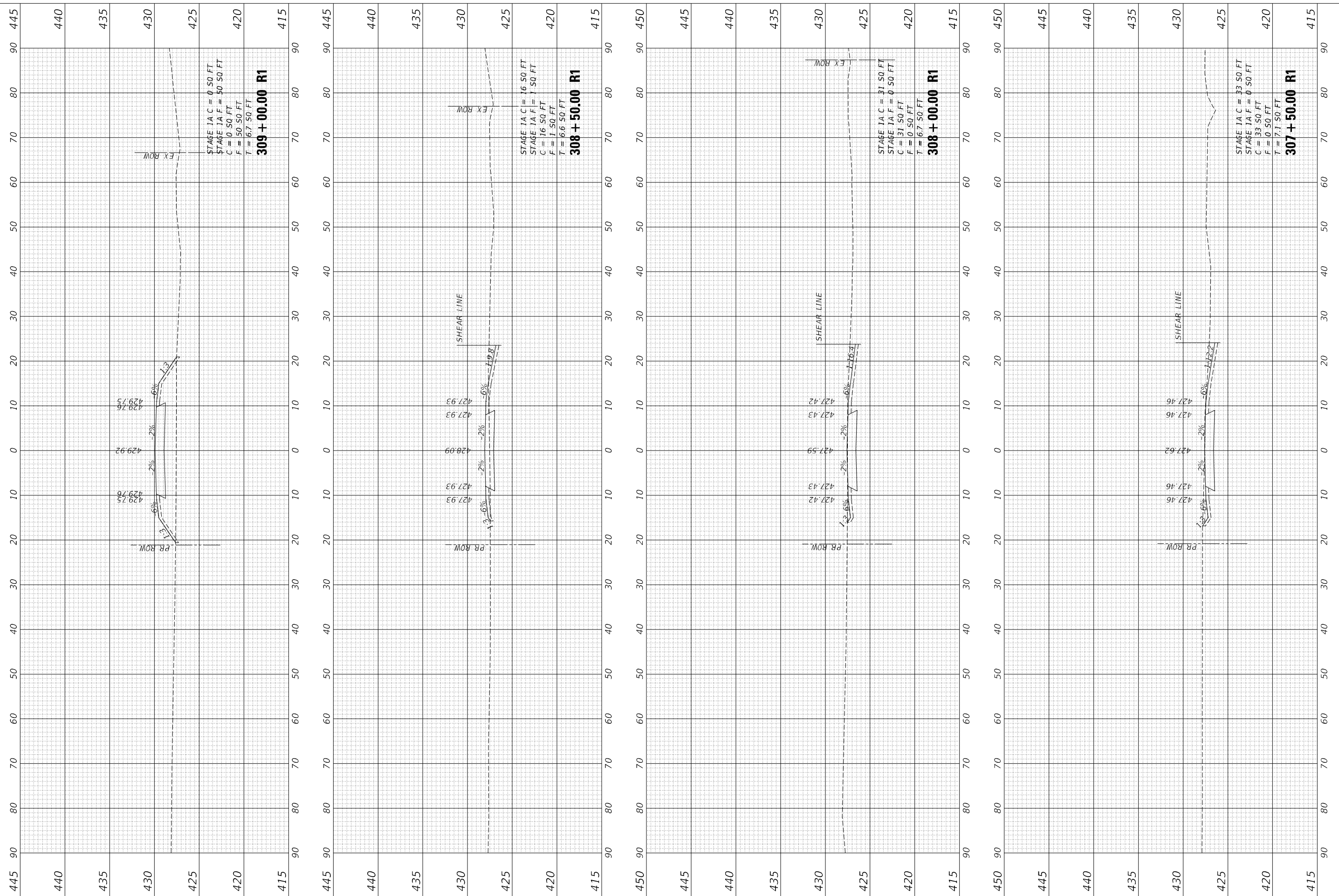
REVISD	-
REVISD	-
REVISD	-
REVISD	-

STATE OF ILLINOIS
DEPARTMENT OF TRANSPORTATION

SCALE:	H: 1"=10' V: 1"=5'
SHEET	7 OF 8 SHEETS
STA.	307+50.00 R1 TO STA. 309+00.00 R1

CROSS SECTIONS
FARM ACCESS ROAD

F.A.P. RTE.	SECTION	COUNTY	TOTAL SHEETS	SHEET NO.
310	(86B-1, 87C)R	*	455	449
* CASS & SCHUYLER			CONTRACT NO. 72K47	
ILLINOIS		FED. AID PROJECT		



STAGE 1A C = 0.50 FT
 STAGE 1A F = 50.50 FT
 C = 0.50 FT
 F = 50.50 FT
 T = 6.750 FT
309 + 00.00 R1

STAGE 1A C = 16.50 FT
 STAGE 1A F = 1.50 FT
 C = 16.50 FT
 F = 1.50 FT
 T = 6.650 FT
308 + 50.00 R1

STAGE 1A C = 31.50 FT
 STAGE 1A F = 0.50 FT
 C = 31.50 FT
 F = 0.50 FT
 T = 6.750 FT
308 + 00.00 R1

STAGE 1A C = 33.50 FT
 STAGE 1A F = 0.50 FT
 C = 33.50 FT
 F = 0.50 FT
 T = 7.150 FT
307 + 50.00 R1

FINAL SURVEY NO.	SURVEYED	BY	DATE
NOTE BOOK	PLOTTED		
AREAS CHECKED	TEMPLATE		
	AREAS CHECKED		

ORIGINAL SURVEY NO.	SURVEYED	BY	DATE
NOTE BOOK	PLOTTED		
AREAS CHECKED	TEMPLATE		
	AREAS CHECKED		

MODEL \$MODELNAME\$
FILE NAME: V:\527 - Boardman - Bridge - P1B18A-024 - C:\IT\I\CADD\CADD Streets\067247.dwg_XS_North_Farm Access Road.dwg

Since 1945
Hutchison Engineering, Inc.
JACKSONVILLE • PEORIA • SHOREWOOD
CARBONDALE • MOLINE
Illinois Professional Design Firm No. 184-000823

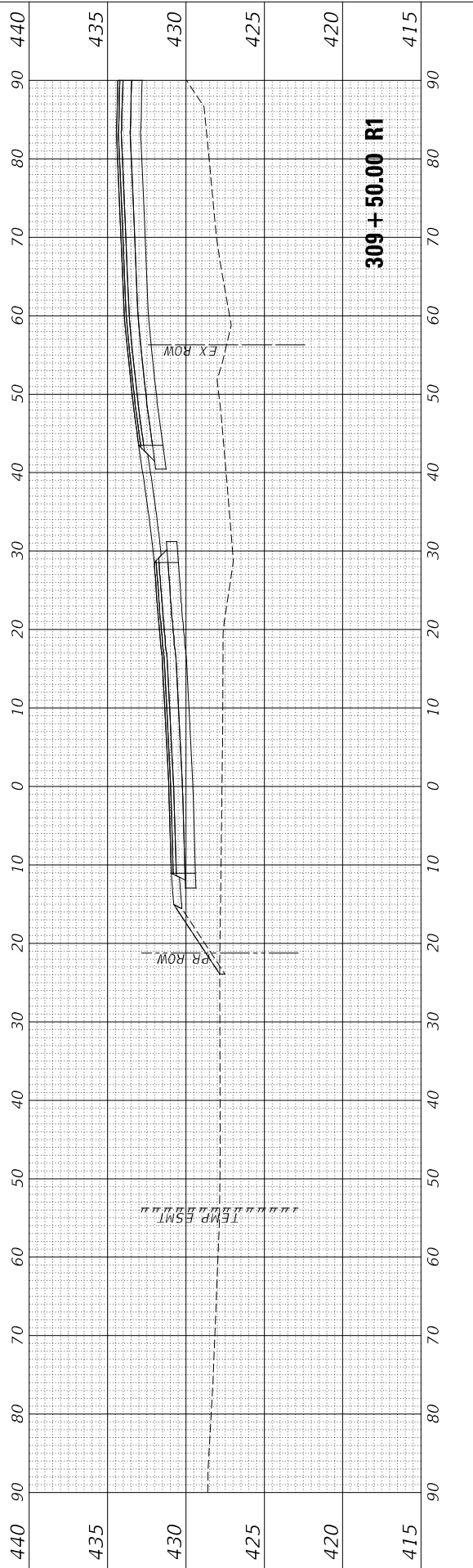
USER NAME = CThomas	DESIGNED - AWM	REVISED -
PLLOT SCALE = 20.0000" / in.	DRAWN - JCW	REVISED -
PLLOT DATE = 5/23/2023	CHECKED - CMB	REVISED -
DATE - MAY 2023	REVISIED -	REVISED -

**STATE OF ILLINOIS
DEPARTMENT OF TRANSPORTATION**

**CROSS SECTIONS
FARM ACCESS ROAD**

SCALE: H: 1"=10' V: 1"=5'	SHEET 8 OF 8 SHEETS	STA. 309+50.00 R1 TO STA. 309+50.00 R1
------------------------------	---------------------	--

F.A.P. RTE.	SECTION	COUNTY	TOTAL SHEETS	SHEET NO.
310	(86B-1, 87C)R	*	455	450
* CASS & SCHUYLER			CONTRACT NO. 72K47	
ILLINOIS		FED. AID PROJECT		



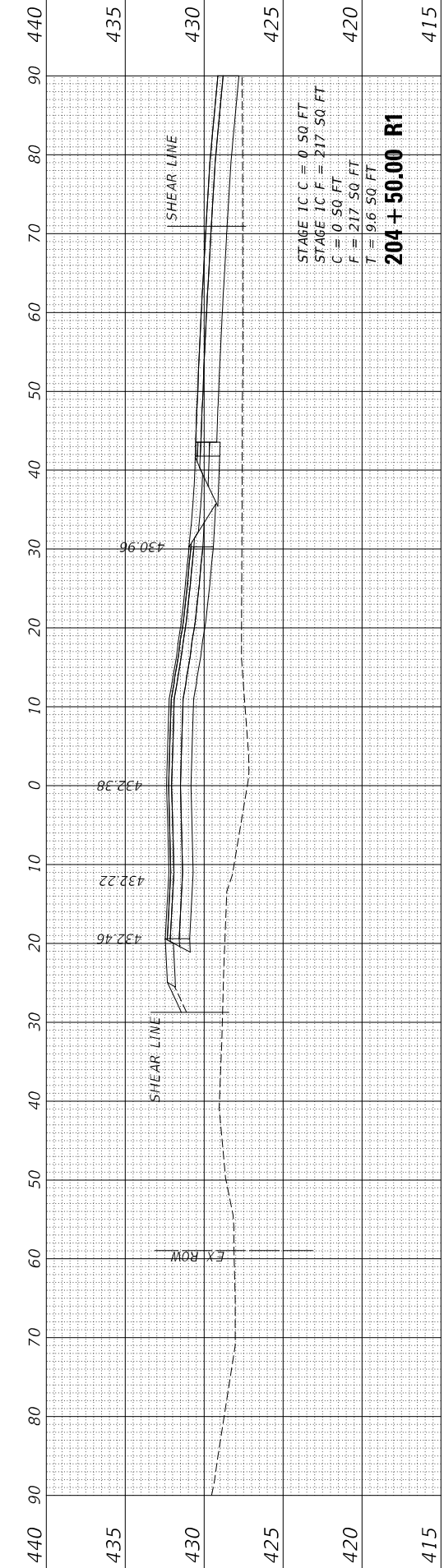
309 + 50.00 R1

FINAL SURVEY NO.	SURVEYED PLOTTED AREAS CHECKED	BY	DATE
NOTE BOOK	TEMPLATE		
	AREAS CHECKED		

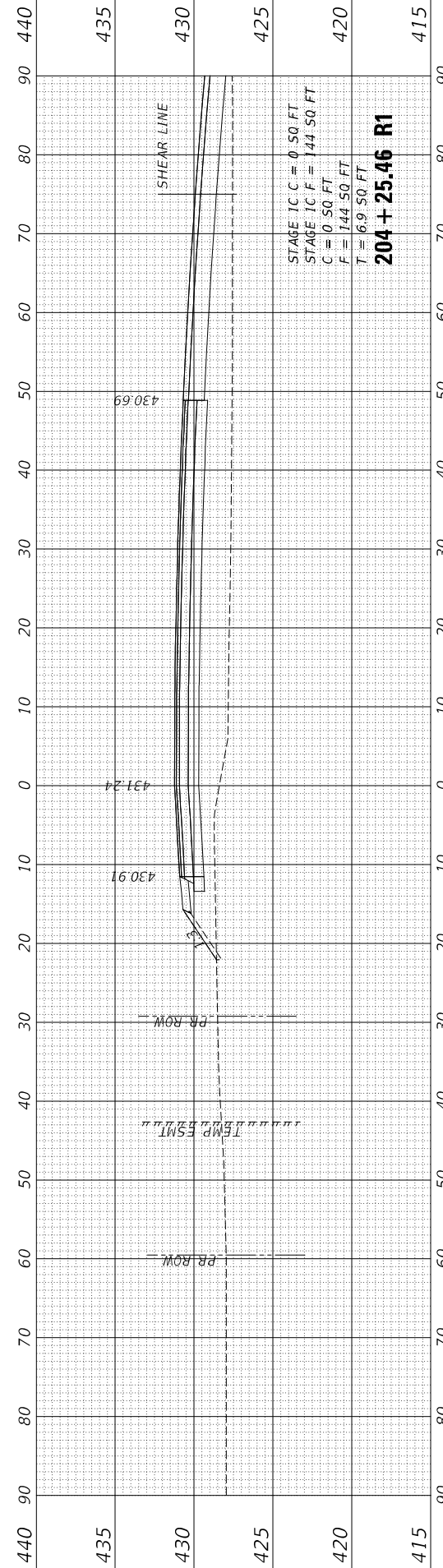
ORIGINAL SURVEY NO.	SURVEYED PLOTTED AREAS CHECKED	BY	DATE
NOTE BOOK	TEMPLATE		
	AREAS CHECKED		

MODEL: \$MODELNAME\$
 FILE NAME: V:\527 - Boardtown Bridge - PTB189-024 (CMT)CAD\CADD Streets\067247.dwg_XS North Entrance R1.dgn

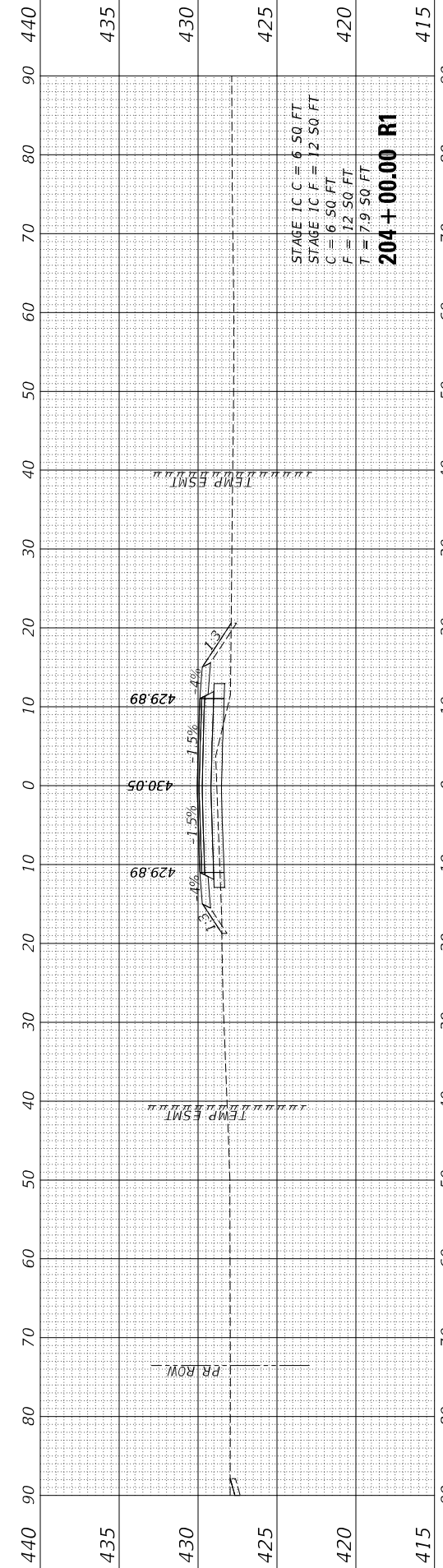
Since 1945
Hutchinson Engineering, Inc.
 JACKSONVILLE • PEORIA • SHOREWOOD
 CARBONDALE • MOKLENE
 Illinois Professional Design Firm No. 184-000823



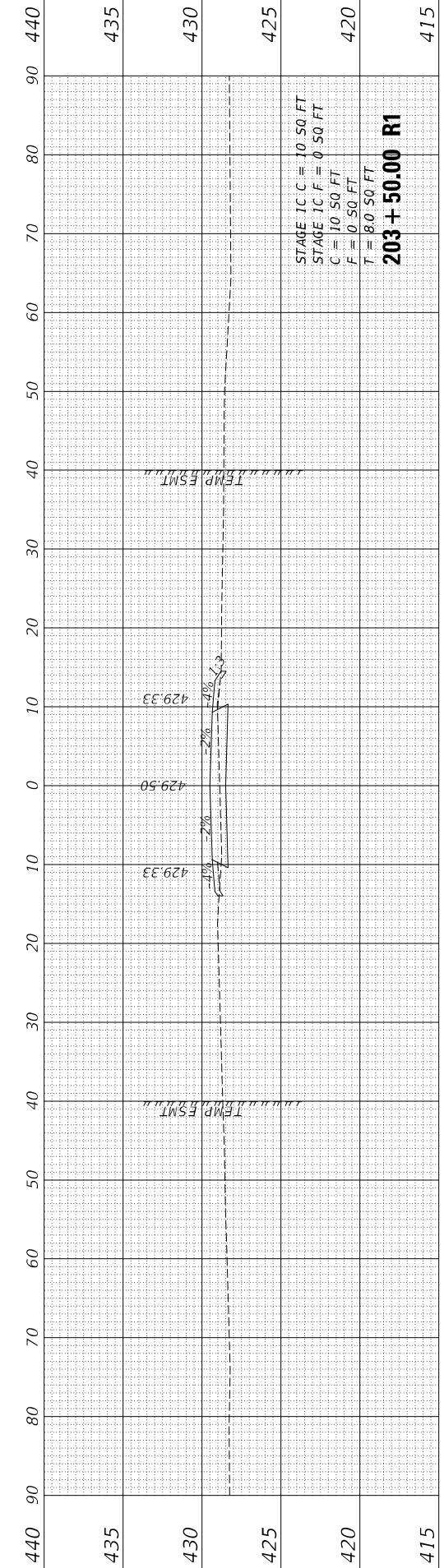
STAGE 1 C C = 0.50 FT
 STAGE 1 C F = 217.50 FT
 C = 0.50 FT
 F = 217.50 FT
 T = 9.6 50 FT
204 + 50.00 R1



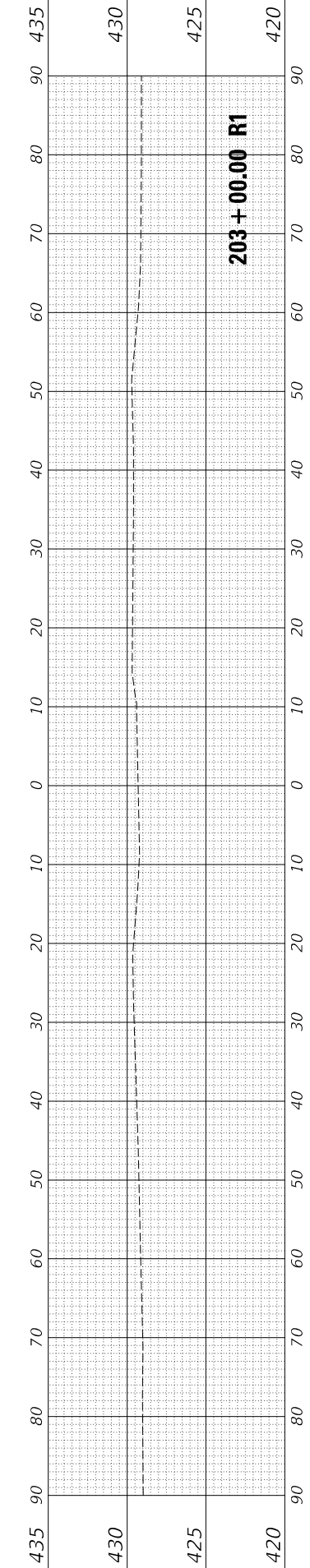
STAGE 1 C C = 0.50 FT
 STAGE 1 C F = 144.50 FT
 C = 0.50 FT
 F = 144.50 FT
 T = 6.9 50 FT
204 + 25.46 R1



STAGE 1 C C = 6.50 FT
 STAGE 1 C F = 12.50 FT
 C = 6.50 FT
 F = 12.50 FT
 T = 7.9 50 FT
204 + 00.00 R1



STAGE 1 C C = 10.50 FT
 STAGE 1 C F = 0.50 FT
 C = 10.50 FT
 F = 0.50 FT
 T = 8.0 50 FT
203 + 50.00 R1



203 + 00.00 R1

**STATE OF ILLINOIS
 DEPARTMENT OF TRANSPORTATION**

**CROSS SECTIONS
 ENTRANCE ROAD**

USER NAME = CThomas	DESIGNED - AWM	REVISED -
	DRAWN - JCW	REVISED -
PLOT SCALE = 20.0000' / in.	CHECKED - CMB	REVISED -
PLOT DATE = 5/23/2023	DATE - MAY 2023	REVISED -

SCALE: H: 1"=10'
 V: 1"=5'
 SHEET 1 OF 1 SHEETS STA. 203+00.00 R1 TO STA. 204+50.00 R1

F.A.P. RTE. 310	SECTION (86B-1, 87C)	COUNTY *	TOTAL SHEETS 455	SHEET NO. 451
* CASS & SCHUYLER		CONTRACT NO. 72K47		

ILLINOIS FED. AID PROJECT

FINAL SURVEY NO.	SURVEYED PLOTTED AREAS CHECKED	BY	DATE
NOTE BOOK	TEMPLATE AREAS CHECKED		

ORIGINAL SURVEY NO.	SURVEYED PLOTTED AREAS CHECKED	BY	DATE

MODEL: P:_PTE\T1 Sheets
FILE NAME: L:\DOT\1186601\Draw\Roadway\CADD_Drawings\0672K47\5-Subty_Final_Entrance.dgn

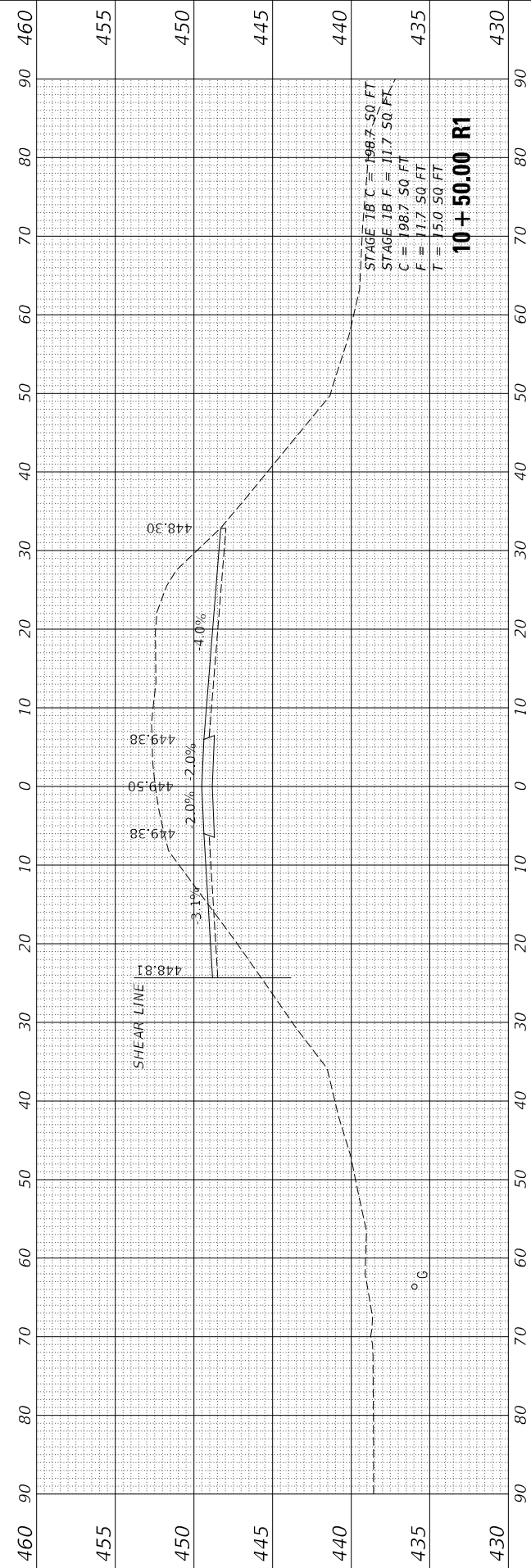
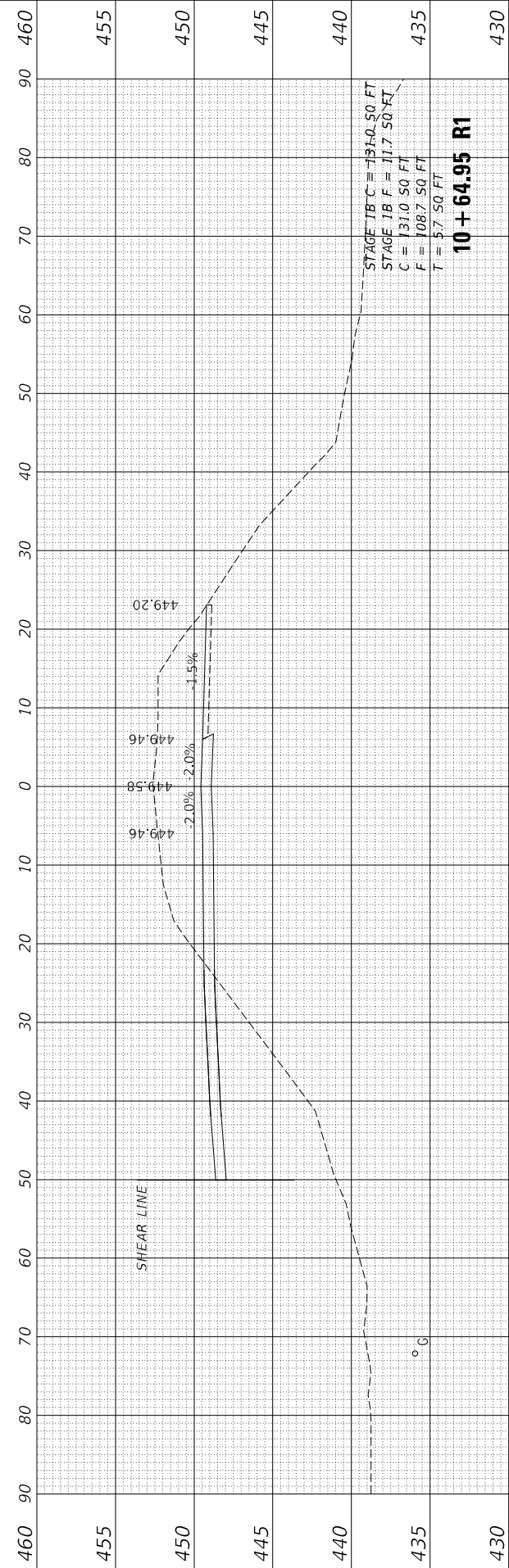
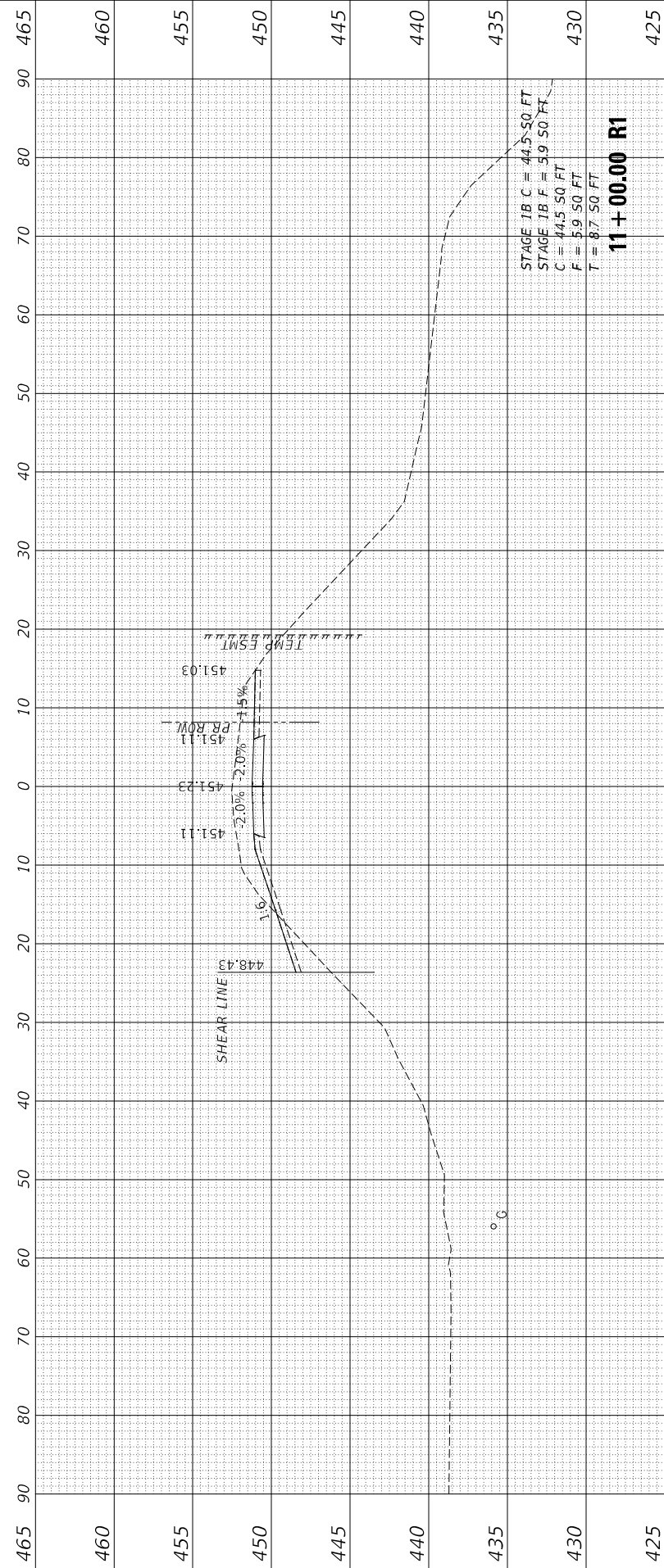


USER NAME = Brian Bond	DESIGNED - EMA	REVISOR -
PLOT SCALE = 20,0000' / in.	DRAWN - EMA	REVISOR -
PLOT DATE = 5/22/2023 (3:39:43 PM)	CHECKED - SPH	REVISOR -
	DATE - MAY 2023	REVISOR -

**STATE OF ILLINOIS
DEPARTMENT OF TRANSPORTATION**

SCALE: $\frac{H}{V} = \frac{1''}{10'}$ $\frac{1''}{5'}$		SHEET 1 OF 2 SHEETS		STA. 10+50.00 R1 TO STA. 11+00.00 R1	
		CROSS SECTIONS RIGHT RESIDENTIAL ENTRANCE			

F.A. RTE.	SECTION	COUNTY	TOTAL SHEETS	SHEET NO.
	(86B-1, 87CR)	*	455	452
* CASS & SCHUYLER			CONTRACT NO. 72K47	
ILLINOIS FED. AID PROJECT				



FINAL SURVEY NO.	SURVEYED PLOTTED AREAS CHECKED	BY	DATE

ORIGINAL SURVEY NO.	SURVEYED PLOTTED AREAS CHECKED	BY	DATE

MODEL: PL_RTE111_Sheets
FILE NAME: L:\DOT\118660\Drawings\Roadway\CADD_Drawings\118660\118660-1-87CJR_Schuyler_Final_Entrance.dgn

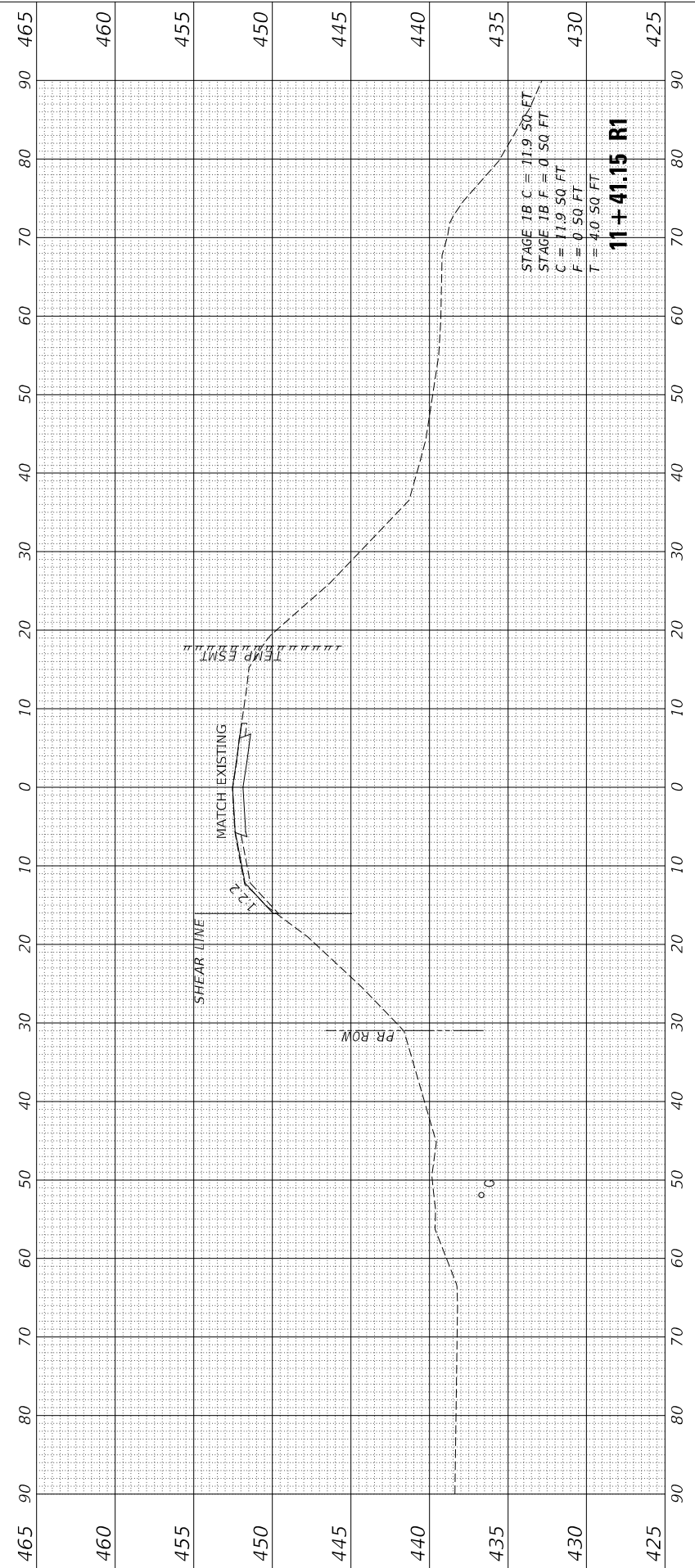


USER NAME = Brian Bond	DESIGNED - EMA	REVISED -
PLOT SCALE = 20,0000 * / in.	DRAWN - EMA	REVISED -
PLOT DATE = 5/22/2023 (3:39:43 PM)	CHECKED - SPH	REVISED -
	DATE - MAY 2023	REVISED -

**STATE OF ILLINOIS
DEPARTMENT OF TRANSPORTATION**

SCALE: H: 1" = 10' V: 1" = 5'		SHEET 2 OF 2 SHEETS		STA. 11+41.15 R1 TO STA. 11+41.15 R1	
		CROSS SECTIONS RIGHT RESIDENTIAL ENTRANCE			

F.A. RTE.	SECTION	COUNTY	TOTAL SHEETS	SHEET NO.
	(86B-1, 87CJR)	*	455	453
* CASS & SCHUYLER		CONTRACT NO. 72K47		
ILLINOIS		FED. AID PROJECT		



FINAL SURVEY NO.	SURVEY PLOTTED	DATE
NOTE BOOK	TEMPLATE	
AREAS CHECKED		

ORIGINAL SURVEY NO.	SURVEY PLOTTED	DATE
NOTE BOOK	TEMPLATE	
AREAS CHECKED		

MODEL: PL_TEMP11 Sheets
FILE NAME: L:\DOT\118660\Drawings\Roadway\CADD_Drawings\0672K47-15 Security, Final Entrances.dgn



USER NAME = Brian Bond
DESIGNED - EMA
DRAWN - EMA
PLOT SCALE = 20,0000 * / in.
PLOT DATE = 5/22/2023 (3:39:44 PM)

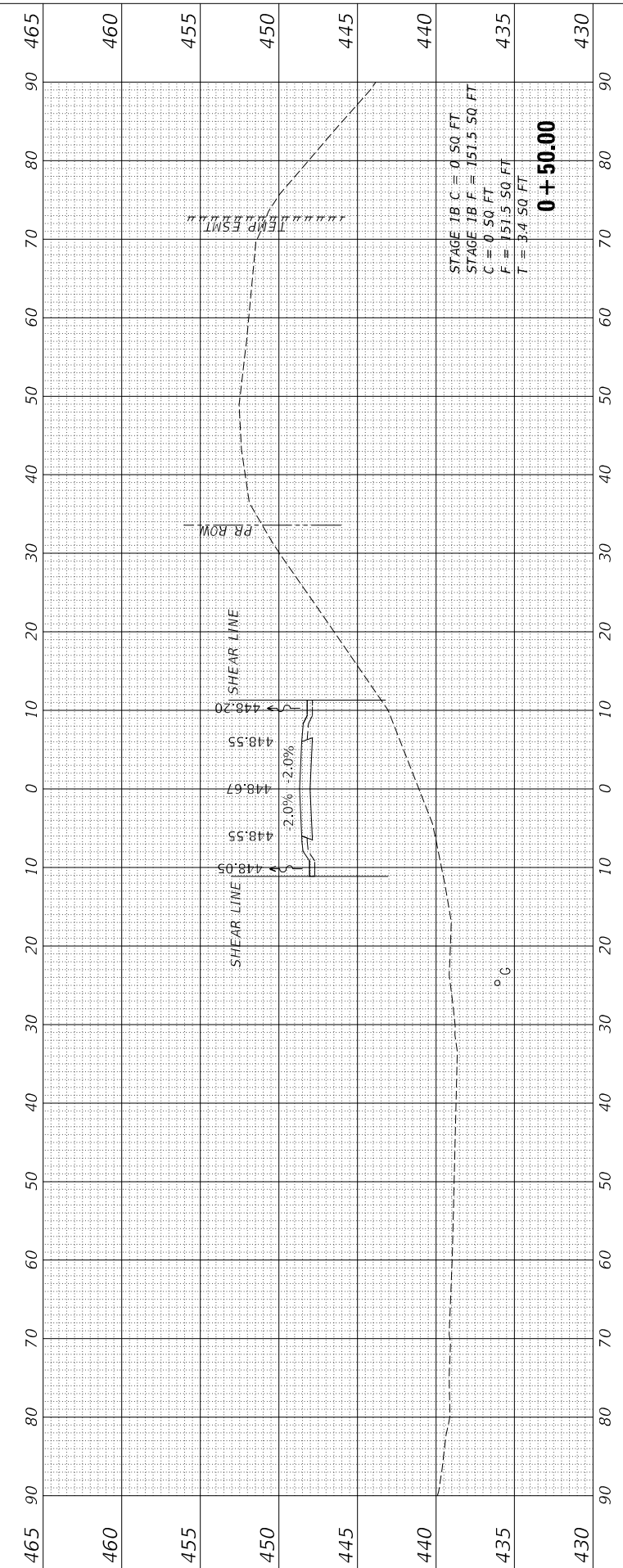
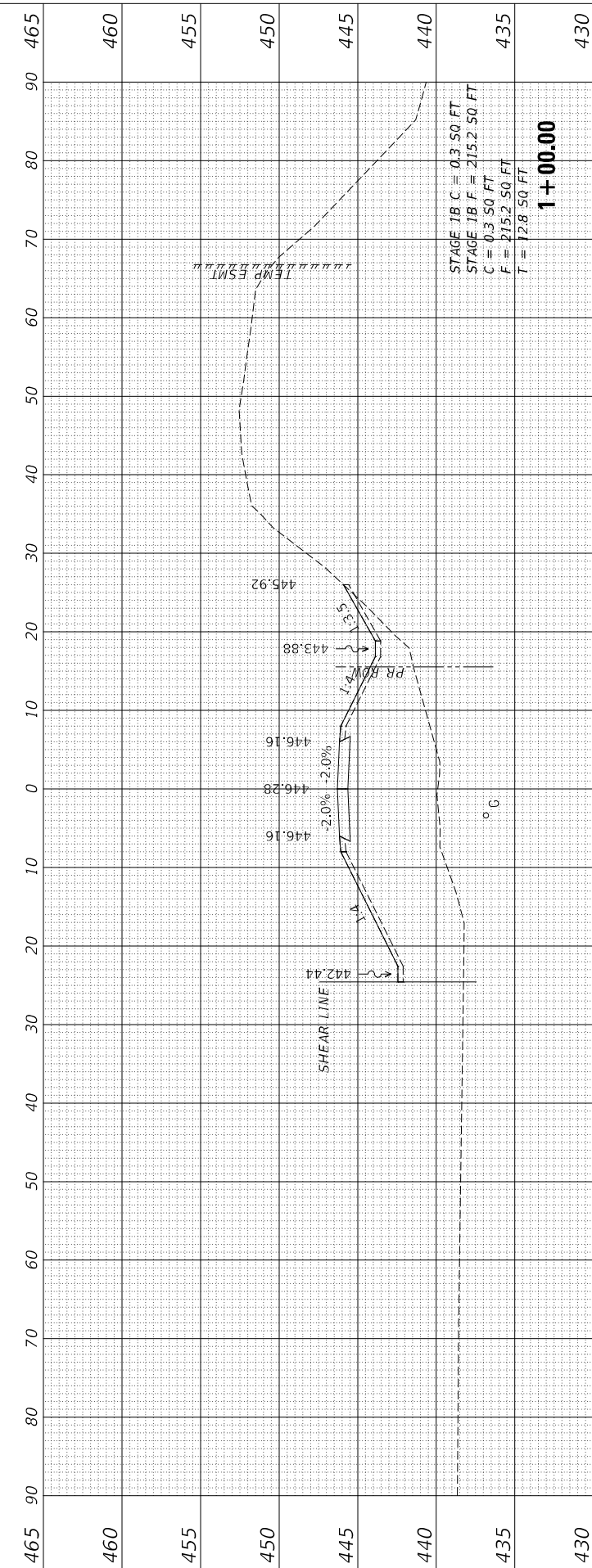
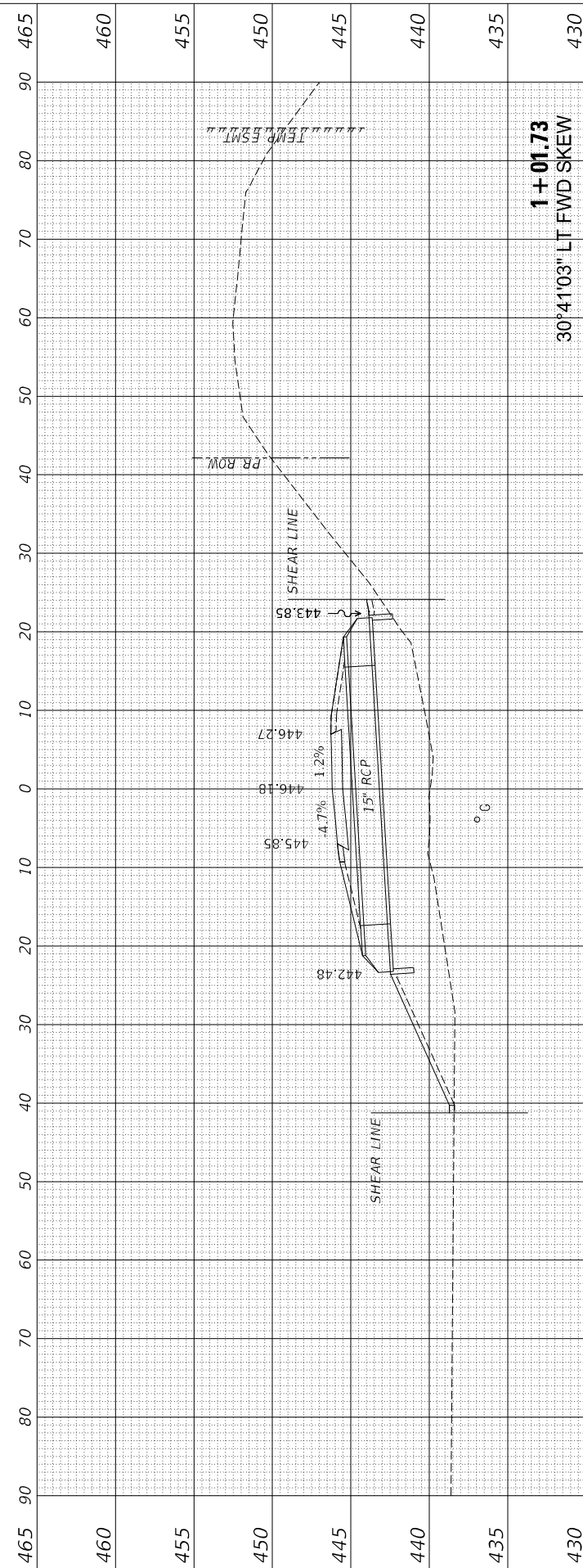
REVISIONS
REVISOR
DATE - MAY 2023

STATE OF ILLINOIS
DEPARTMENT OF TRANSPORTATION

SCALE: H: 1" = 10'
V: 1" = 5'
SHEET 1 OF 2 SHEETS STA. 0+50.00 TO STA. 1+01.73

CROSS SECTIONS
LEFT RESIDENTIAL ENTRANCE

F.A. RTE.	SECTION	COUNTY	TOTAL SHEETS	SHEET NO.
	(86B-1, 87C)R	*	455	454
* CASS & SCHUYLER		CONTRACT NO. 72K47		
ILLINOIS		FED. AID PROJECT		



FINAL SURVEY NO.	SURVEYED PLOTTED AREAS CHECKED	BY	DATE

ORIGINAL SURVEY NO.	SURVEYED PLOTTED AREAS CHECKED	BY	DATE

MODEL: PL_TEMP11 Sheets
 FILE NAME: L:\DOT\180660\Drawings\Roadway\CADD\Drawings\0672K47\5-Suburj\Final Entrances.dgn



USER NAME = Brian Bond	DESIGNED - EMA	REVISED -
PLOT SCALE = 20,0000 * / in.	DRAWN - EMA	REVISED -
PLOT DATE = 5/22/2023 (3:39:44 PM)	CHECKED - SPH	REVISED -
	DATE - MAY 2023	REVISED -

**STATE OF ILLINOIS
 DEPARTMENT OF TRANSPORTATION**

CROSS SECTIONS LEFT RESIDENTIAL ENTRANCE		
SCALE: H: 1" = 10' V: 1" = 5'	SHEET 2 OF 2 SHEETS	STA. 1+50.00 TO STA. 1+65.64

F.A. RTE.	SECTION	COUNTY	TOTAL SHEETS	SHEET NO.
	(86B-1, 87CR)	*	455	455
	* CASS & SCHUYLER		CONTRACT NO. 72K47	
	ILLINOIS	FED. AID PROJECT		

