

STATE OF ILLINOIS  
DEPARTMENT OF TRANSPORTATION

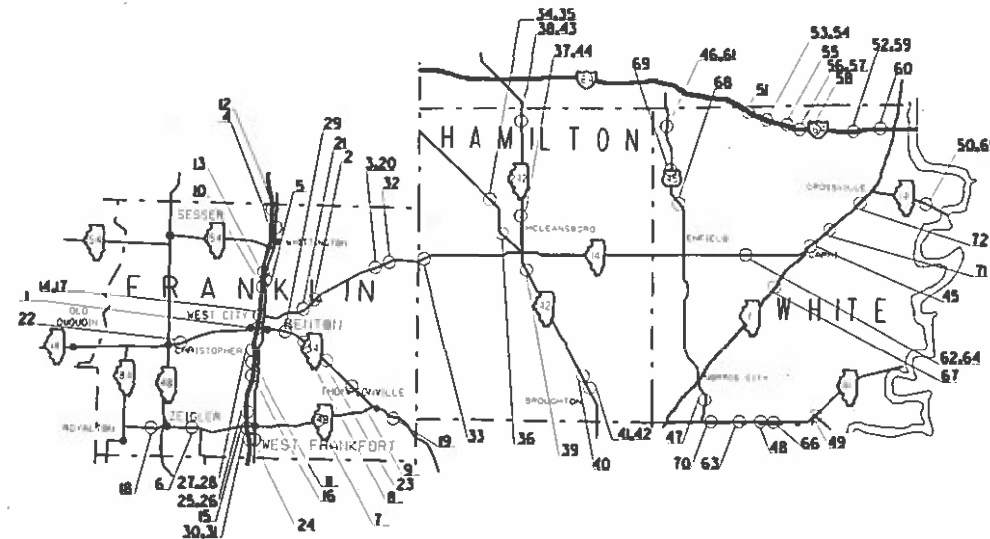
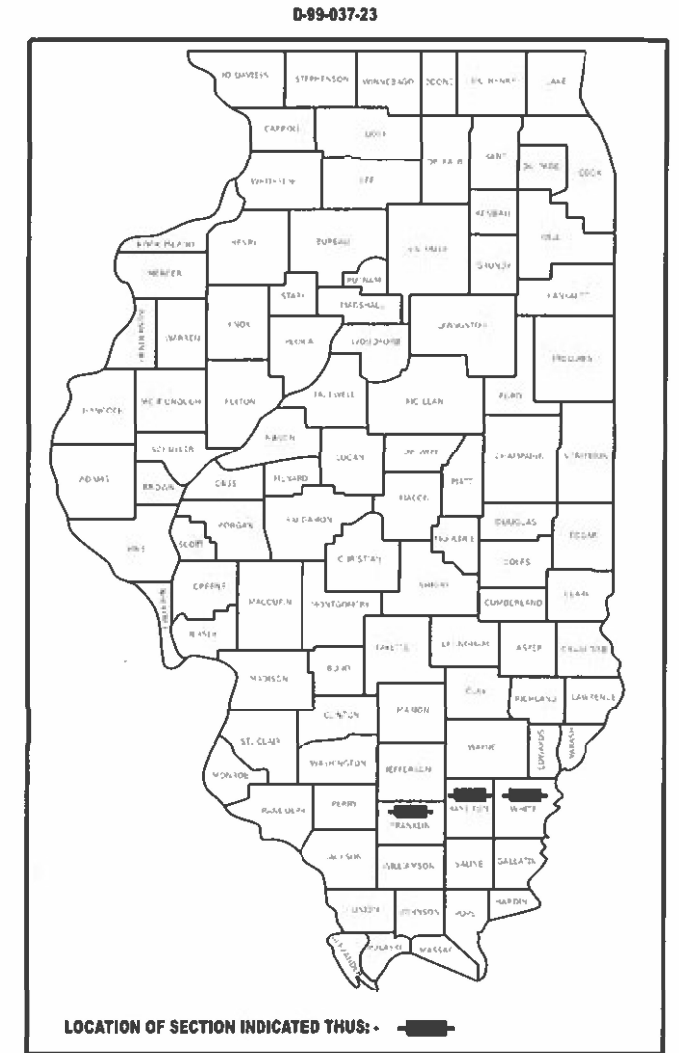
F.A. RTE.	SECTION	COUNTY	TOTAL SHEETS	SHEET NO.
VAR	D9 DECK SEAL 2023-3	VARIOUS	8	3
ILLINOIS			CONTRACT NO. 78A03	

FOR INDEX OF SHEETS, SEE SHEET NO. 3  
FOR SUMMARY OF QUANTITIES, SEE SHEET NO. 4

PROPOSED  
HIGHWAY PLANS

VARIOUS ROUTES  
SECTION D9 DECK SEAL 2023-3  
PROJECT STP-6JRY(569)  
VARIOUS STRUCTURES  
VARIOUS COUNTIES

C-99-053-23



J.U.L.I.E.  
JOINT UTILITY LOCATION INFORMATION FOR EXCAVATION  
1-800-892-0123  
OR 811

PROJECT ENGINEER: GRANT DETERDING  
PROJECT DESIGNER: DAVID WILSON

CONTRACT NO. 78A03

STATE OF ILLINOIS  
DEPARTMENT OF TRANSPORTATION

SUBMITTED June 14 20 23  
Kirk H. Brown  
REGION FIVE ENGINEER

August 18, 2023  
Scott A. Etk  
ENGINEER OF DESIGN AND ENVIRONMENT

August 18, 2023  
Stephen M. Faria  
DIRECTOR OF HIGHWAYS PROJECT IMPLEMENTATION

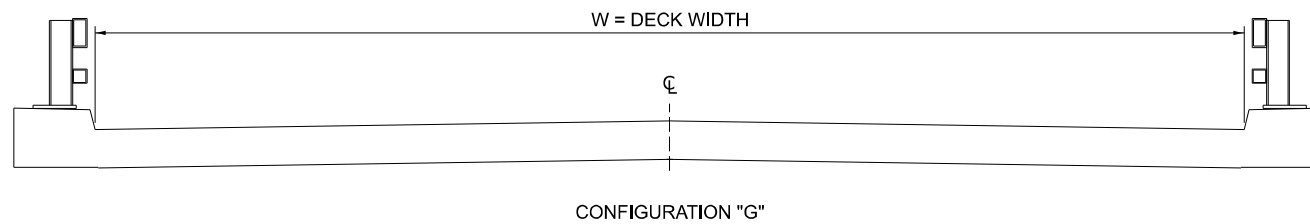
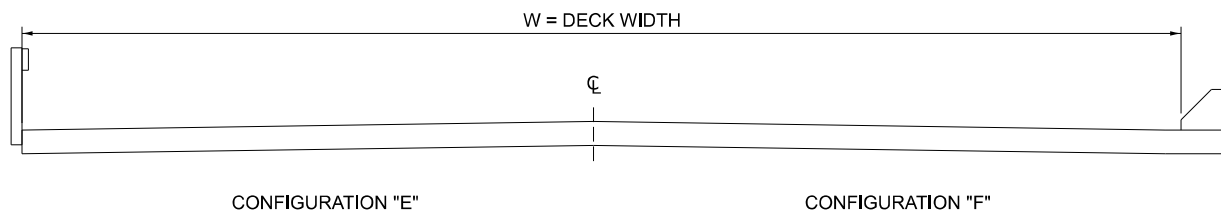
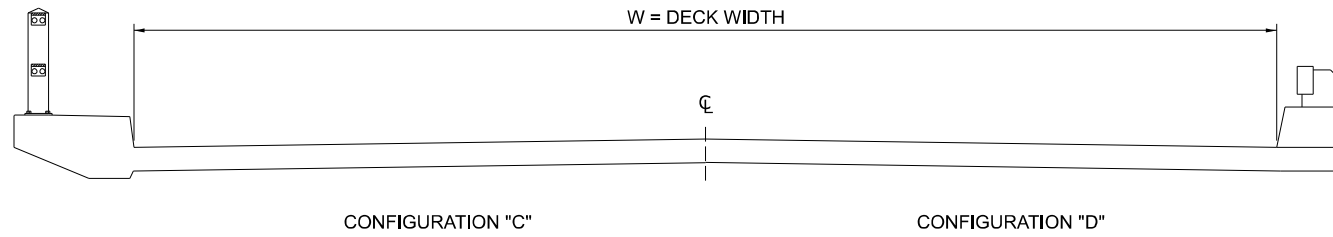
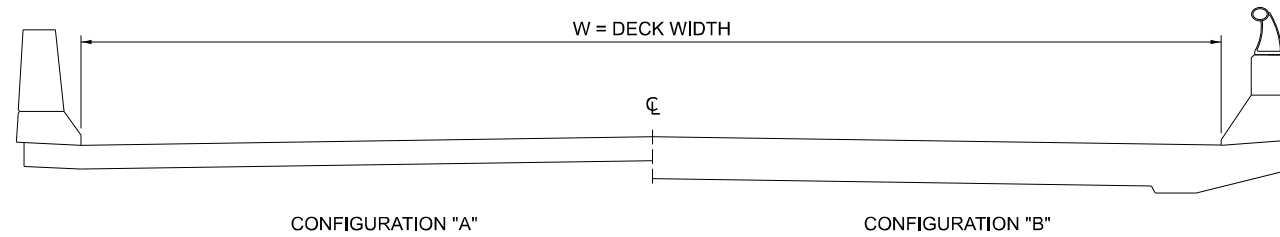
PRINTED BY THE AUTHORITY  
OF THE STATE OF ILLINOIS







**PARAPET/ SAFETYWALK  
CONFIGURATIONS**  
(NOT TO SCALE)



MODEL: C:\Users\wilson\OneDrive\Documents\DOT\Projects\78A03\CAD\Drawings\DOT\78A03-SHW-Configurations.dgn  
FILE NAME: P:\DOT\Drawings\DOT\Projects\78A03\CAD\Drawings\DOT\78A03-SHW-Configurations.dgn

USER NAME = david.a.wilson	DESIGNED -	REVISED -
	DRAWN -	REVISED -
PLOT SCALE = 0.16666633 / in.	CHECKED -	REVISED -
PLOT DATE = 5/23/2023	DATE -	REVISED -

**STATE OF ILLINOIS  
DEPARTMENT OF TRANSPORTATION**

**PARAPET/ SAFETYWALK CONFIGURATIONS**

SCALE: SHEET 5 OF 8 SHEETS STA. TO STA.

F.A. RTE.	SECTION	COUNTY	TOTAL SHEETS	SHEET NO.
VAR	D9 DECK SEAL 2023-3	VARIOUS	8	5
			CONTRACT NO. 78A03	
ILLINOIS FED. AID PROJECT				

**BRIDGE DECK SEALING SCHEDULE-FRANKLIN COUNTY**

FRANKLIN COUNTY SCHEDULE									
FRANKLIN				DIMENSIONS		DECK AREA	MISC. AREA PARAPET/SAFETYWALK		DECK SEAL
	STRUCTURE NUMBER	FACILITY CARRIED	FEATURE CROSSED	WIDTH (FT)	LENGTH (FT)	SQ FT	CONFIGURATION	SQ FT	SQ FT
1	028-0022	IL 14	I-57	79.5	218.7	17386.7	A	1618.4	19005.1
2	028-0024	IL 14	JORDAN CREEK	37.0	43.6	1613.2	G	200.6	1813.8
3	028-0028	IL 14	STREAM W HAMILTON CO.	37.0	42.8	1583.6	G	196.8	1780.4
**	4	028-0032	IL 37	GUN CREEK	36.0	260.2	A	1481.4	10848.6
	5	028-0033	IL 37	STREAM S WHITTINGTON	37.0	33.0	G	151.8	1372.8
*	6	028-0037	IL 149	BIG MUDDY RIVER	36.0	492.8	A	3350.8	21091.6
	7	028-0040	IL 149	TILLEY CREEK	33.4	43.0	E	0.0	1436.2
	8	028-0043	IL 34	M FORK B MUDDY RIVER	35.4	149.9	A	1109.2	6415.7
	9	028-0047	IL 34	EWING CREEK	33.0	79.3	E	0.0	2616.9
	10	028-0053	CH 19 (MARCUM BR)	I-57	24.0	222.5	C	1602.0	6942.0
	11	028-0054	TR 241 (FOREST BAPT)	I-57	24.0	209.8	C	1510.6	6545.8
	12	028-0055	TR 3 (N COUNTY LINE)	I-57	28.0	222.8	C	1604.2	7842.6
	13	028-0056	TR 75 (FRANKLIN CEM)	I-57	24.0	228.8	C	1647.4	7138.6
	14	028-0057	FAU 9441-PETROFF RD	I-57	26.0	221.5	C	1594.8	7353.8
	15	028-0061	NORTH RD-W FRANKFORT	I-57	24.0	203.7	C	1466.6	6355.4
	16	028-0062	FAS 1877 (YELLOW BK)	I-57	26.0	208.5	C	1501.2	6922.2
**	17	028-0064	DUQUION ST-BENTON	I-57	26.0	295.2	C	2125.4	9800.6
	18	028-0070	FAP 873-IL 149	PRAIRIE CREEK	35.5	165.3	A	779.2	6647.4
	19	028-0073	FAP 869-IL 34	CNIC RR	36.0	213.0	A	1576.2	9244.2
	20	028-0074	IL 14	STREAM E OF BENTON	36.0	68.0	A	503.2	2951.2
	21	028-0075	IL 14	DRUMMOND BRANCH	36.5	58.5	A	433.0	2568.3
	22	028-0076	IL 14	ANDY CREEK	40.5	87.0	A	643.8	4167.3
	23	028-0077	IL 34	CNIC RR	36.0	150.0	A	1110.0	6510.0
	24	028-0078	IL 37	POND CREEK	40.0	160.5	A	1187.8	7607.8
	25	028-0079	I-57 NB	7TH ST	59.5	184.5	A	1365.4	12343.2
	26	028-0080	I-57 SB	7TH ST	59.5	184.5	A	1365.4	12343.2
	27	028-0081	I-57 SB	UP RR	59.5	234.5	A	1735.4	15688.2
	28	028-0082	I-57 NB	UP RR	59.5	234.5	A	1735.4	15688.2
	29	028-0084	IL 34	STREAM E OF BENTON	36.2	73.0	A	540.2	3182.8
	30	028-0085	I-57 NB	POND CREEK	59.5	124.3	A	919.8	8315.7
	31	028-0086	I-57 SB	POND CREEK	59.5	124.3	A	919.8	8315.7
	32	028-0092	IL 14	UNNAMED STREAM	36.0	73.3	G	337.2	2976.0
FRANKLIN COUNTY TOTAL									243831.3

\* BRIDGE DECK LENGTH INCLUDES TWO 20 FT APPROACH SLABS  
 \*\* BRIDGE DECK LENGTH INCLUDES TWO 30 FT APPROACH SLABS

MODEL: Franklin County Schedule (Sheet)  
 FILE NAME: P:\Projects\78A03\CAD\Drawings\DOT\Office\District 9\ORD Project\78A03\CAD\Drawings\DOT\78A03-SHE-Schedule.dwg

USER NAME = david.a.wilson	DESIGNED -	REVISED -
	DRAWN -	REVISED -
PLOT SCALE = 0.16666633' / in.	CHECKED -	REVISED -
PLOT DATE = 6/15/2023	DATE -	REVISED -

**STATE OF ILLINOIS  
DEPARTMENT OF TRANSPORTATION**

**FRANKLIN COUNTY SCHEDULE**

SCALE: SHEET 6 OF 8 SHEETS STA. TO STA.

F.A. RTE.	SECTION	COUNTY	TOTAL SHEETS	SHEET NO.
VAR	D9 DECK SEAL 2023-3	VARIOUS	8	6
CONTRACT NO. 78A03				
ILLINOIS FED. AID PROJECT				

**BRIDGE DECK SEALING SCHEDULE-HAMILTON COUNTY**

HAMILTON										
HAMILTON				DIMENSIONS		DECK AREA	MISC. AREA PARAPET/SAFETYWALK		DECK SEAL	
	STRUCTURE NUMBER	FACILITY CARRIED	FEATURE CROSSED	WIDTH (FT)	LENGTH (FT)	SQ FT	CONFIGURATION	SQ FT	SQ FT	
***	33	033-0038	FAP-853 (IL 14)	SULLIVAN BRANCH	32.0	189.0	6048.0	A	1176.6	7224.6
*	34	033-0041	FAP-849 (IL 142)	BLUE CREEK	32.0	92.3	2953.6	A	387.0	3340.6
*	35	033-0043	FAP-849 (IL 142)	BIG CREEK	32.0	133.8	4281.6	A	694.2	4975.8
**	36	033-0044	FAP-849 (IL 142)	OPOSSUM CREEK	32.0	145.0	4640.0	A	629.0	5269.0
**	37	033-0045	FAP-776 (IL 242)	BIG CREEK	32.0	198.0	6336.0	A	1021.2	7357.2
**	38	033-0046	FAP-776 (IL 242)	AUXIER CREEK	31.5	210.0	6615.0	A	1110.0	7725.0
	39	033-0047	FAP-776 (IL 242)	TEN MILE CREEK	31.5	126.3	3978.5	A	934.6	4913.1
	40	033-0050	FAP-776 (IL 142)	CONTRARY CREEK	32.0	125.5	4016.0	A	928.8	4944.8
	41	033-0051	FAP-776 (IL142)	TRIB TO CONTRARY CRK	32.0	137.0	4384.0	A	1013.8	5397.8
	42	033-0052	FAP-776 (IL 142)	TRIB TO CONTRARY CRK	32.0	137.0	4384.0	A	1013.8	5397.8
	43	033-0053	FAP-776 (IL 242)	SHELTON CREEK	32.0	118.0	3776.0	A	873.2	4649.2
	44	033-0054	FAP-776 (IL 242)	BIG CREEK	32.0	78.0	2496.0	A	577.2	3073.2
HAMILTON COUNTY TOTAL									64268.1	

- \* BRIDGE DECK LENGTH INCLUDES TWO 20 FT APPROACH SLABS
- \*\* BRIDGE DECK LENGTH INCLUDES TWO 30 FT APPROACH SLABS
- \*\*\* BRIDGE DECK LENGTH INCLUDES ONE 30 FT APPROACH SLAB

MODEL: Hamilton County Schedule (Sheet)  
 FILE NAME: P:\GIS\Projects\DOT\Documents\DOT Office\District 9\ORIG Project\78A03\CADData\CAD\Drawings\DOT\78A03-SHE-Schedule.dgn

USER NAME = david.a.wilson	DESIGNED -	REVISED -
	DRAWN -	REVISED -
PLOT SCALE = 0.16666633' / in.	CHECKED -	REVISED -
PLOT DATE = 5/23/2023	DATE -	REVISED -

**STATE OF ILLINOIS  
DEPARTMENT OF TRANSPORTATION**

**HAMILTON COUNTY SCHEDULE**

SCALE: SHEET 7 OF 8 SHEETS STA. TO STA.

F.A. RTE.	SECTION	COUNTY	TOTAL SHEETS	SHEET NO.
VAR	D9 DECK SEAL 2023-3	VARIOUS	8	7
CONTRACT NO. 78A03				
ILLINOIS FED. AID PROJECT				

**BRIDGE DECK SEALING SCHEDULE-WHITE COUNTY**

WHITE										
WHITE				DIMENSIONS		DECK AREA	MISC. AREA PARAPET/SAFETYWALK		DECK SEAL	
	STRUCTURE NUMBER	FACILITY CARRIED	FEATURE CROSSED	WIDTH (FT)	LENGTH (FT)	SQ FT	CONFIGURATION	SQ FT	SQ FT	
**	45	097-0008	FAP-332 (IL 1)	LITTLE WABASH RIVER	39.4	552.0	21748.8	B	3245.8	24994.6
	46	097-0019	FAP-328 (US 45)	STREAM	34.7	88.0	3053.6	E	0.0	3053.6
	47	097-0026	FAP-782 (IL 1)	INDIAN CREEK	33.0	49.3	1626.9	E	0.0	1626.9
	48	097-0027	FAP-877 (IL 141)	BEAR CREEK	32.0	180.0	5760.0	A	1332.0	7092.0
**	49	097-0030	FAP-877 (IL 141)	LITTLE WABASH RIVER	34.3	623.0	21368.9	A	4166.2	25535.1
	50	097-0032	FAP-857 (IL 14)	FOX RIVER SLOUGH	32.0	284.0	9088.0	F	908.8	9996.8
	51	097-0040	I-64 EB	POND CREEK	38.5	142.0	5467.0	B	937.2	6404.2
	52	097-0041	TR-282	FAI-64	26.5	234.2	6206.3	B	1545.8	7752.1
	53	097-0042	I-64 EB	TRIB RANDOLPH DITCH	39.5	34.0	1343.0	G	156.4	1499.4
	54	097-0043	I-64 WB	TRIB RANDOLPH DITCH	39.5	34.0	1343.0	G	156.4	1499.4
	55	097-0045	TR-214	FAI-64	26.5	251.0	6651.5	B	1656.6	8308.1
	56	097-0046	I-64 EB	RANDOLPH DR DITCH	38.5	110.0	4235.0	G	506.0	4741.0
	57	097-0047	I-64 WB	RANDOLPH DR DITCH	38.5	110.0	4235.0	G	506.0	4741.0
	58	097-0048	TR-254	FAI-64	26.5	234.0	6201.0	B	1544.4	7745.4
	59	097-0049	FAS-1884 (CH-13)	FAI-64	26.5	234.0	6201.0	B	1544.4	7745.4
	60	097-0050	TR-394	FAI-64	26.5	235.0	6227.5	B	1551.0	7778.5
	61	097-0062	FAP-328 (US 45)	SKILLET FORK CREEK	32.5	967.0	31427.5	A	7155.8	38583.3
**	62	097-0066	FAP-855 (IL 14)	STREAM	32.0	174.0	5568.0	A	843.6	6411.6
	63	097-0067	FAP-877 (IL 141)	TRIB CANE CREEK	32.0	110.0	3520.0	A	814.0	4334.0
**	64	097-0068	FAP-855 (IL 14)	SEVEN MILE CREEK	32.0	123.5	3952.0	A	470.0	4422.0
	65	097-0071	FAP-857 (IL 14)	FOX RIVER	32.0	406.0	12992.0	A	3004.4	15996.4
	66	097-0073	IL 141	TRIB CANE CREEK	32.0	85.0	2720.0	A	629.0	3349.0
	67	097-0074	FAP-332 (IL 1)	FLANDERS CREEK	36.0	60.0	2160.0	A	444.0	2604.0
	68	097-0075	US 45	BEAVER CREEK	32.0	117.5	3760.0	A	869.6	4629.6
	69	097-0076	US 45	SOUTHERN OUTLET	32.0	127.0	4064.0	A	939.8	5003.8
	70	097-0077	FAP- 877 (IL 141)	TRIB CANE CREEK	32.0	83.8	2681.6	A	620.0	3301.6
	71	097-0078	FAP-332 (IL 3/ IL 14)	MCHENRY SLOUGH	40.0	154.0	6160.0	A	1139.6	7299.6
	72	097-0079	FAP-332 (IL 1/ IL 14)	CROOKED CREEK	40.0	65.5	2620.0	A	484.8	3104.8
WHITE COUNTY TOTAL									229553.2	

\*\* BRIDGE DECK LENGTH INCLUDES TWO 30 FT APPROACH SLABS

MODEL: White County Schedule (Sheet)  
FILE NAME: P:\Projects\78A03\78A03\DOT\Documents\DOT\Office\District 9\ORD Project\78A03\CADData\CAD\Tables\DOT78A03-SHE-Schedule.dgn

USER NAME = david.a.wilson	DESIGNED -	REVISED -
	DRAWN -	REVISED -
PLOT SCALE = 0.16666633' / in.	CHECKED -	REVISED -
PLOT DATE = 5/23/2023	DATE -	REVISED -

**STATE OF ILLINOIS  
DEPARTMENT OF TRANSPORTATION**

**WHITE COUNTY SCHEDULE**

SCALE: SHEET 8 OF 8 SHEETS STA. TO STA.

F.A. RTE.	SECTION	COUNTY	TOTAL SHEETS	SHEET NO.
VAR	D9 DECK SEAL 2023-3	VARIOUS	8	8
CONTRACT NO. 78A03				
ILLINOIS FED. AID PROJECT				