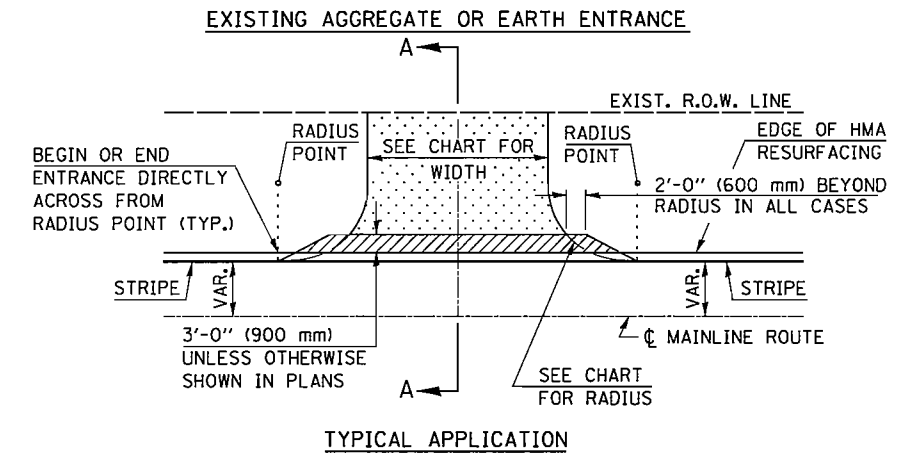
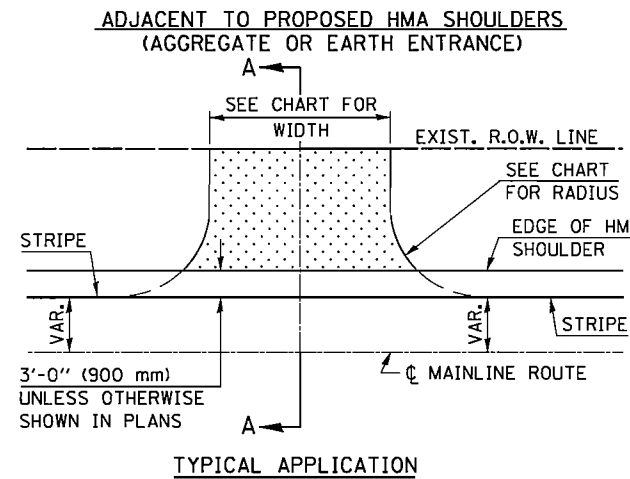
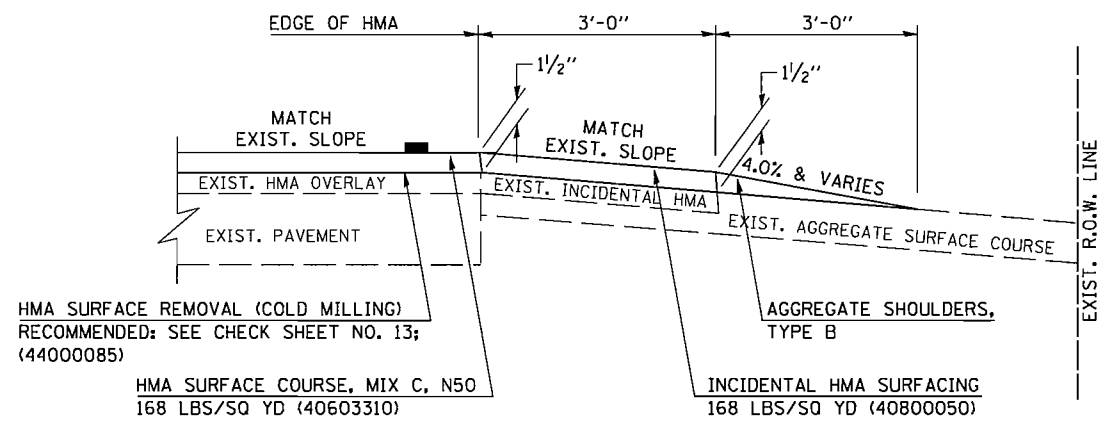


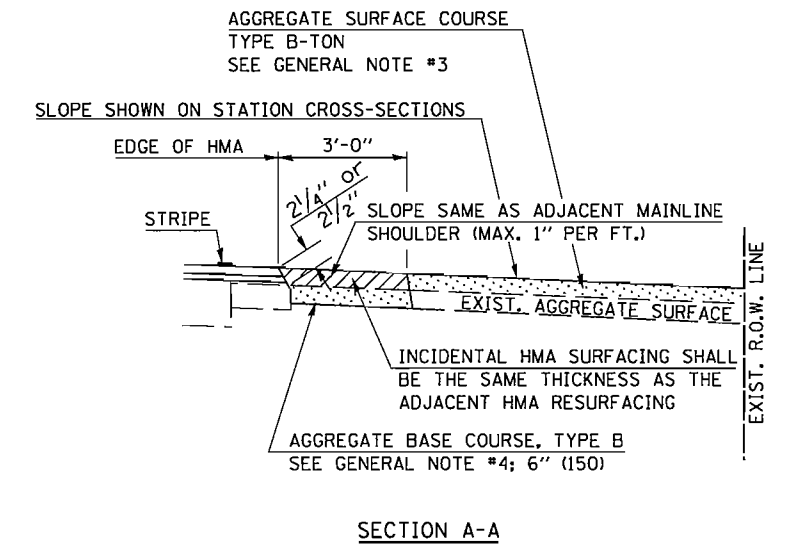
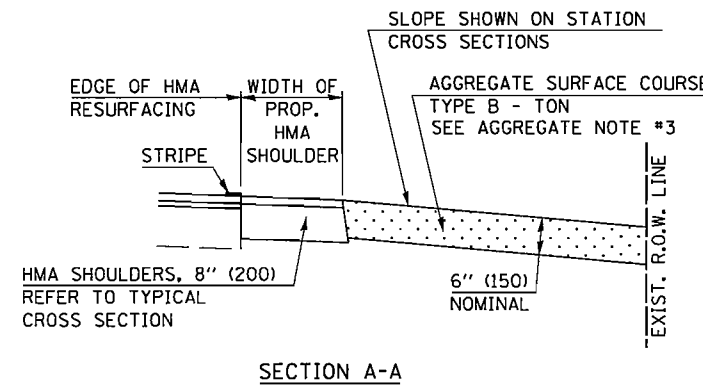
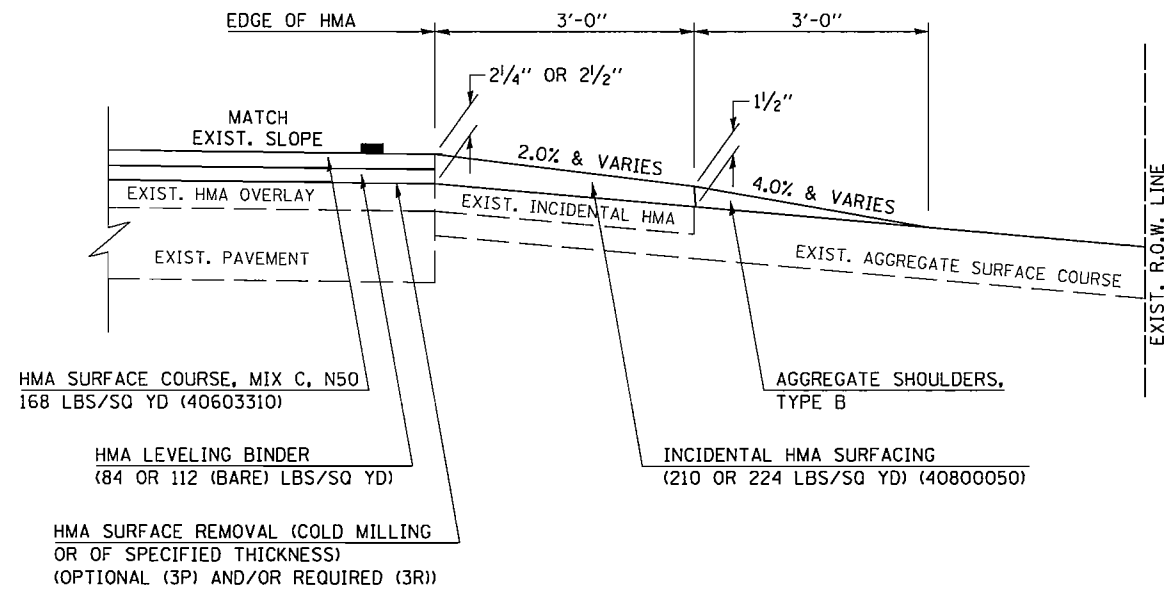
**PROJECTS WITHOUT RECONSTRUCTION**  
 ("3R" WITHOUT RECONSTRUCTION, 3P, SMART AND CM)

**PROJECTS WITH RECONSTRUCTION**  
 ("3R" IMPROVEMENTS AND SMART/3P "SPOT" LOCATIONS)

**S.M.A.R.T. IMPROVEMENTS**  
 (POLICY RESURFACING; BDE 53-4.03; 1/2")



**"3P" OR "3R" IMPROVEMENTS**  
 (POLICY RESURFACING; BDE 53-4.02; 2/4" OR 2/2" ON BARE CONCRETE)



Note: All dimensions are in INCHES (millimeters) unless otherwise shown.

**DISTRICT 5 DETAIL NO. 40800050A**

FILE NAME =	USER NAME = #USER#	DESIGNED -	REVISED - 12/01/06 TJB	<b>STATE OF ILLINOIS DEPARTMENT OF TRANSPORTATION</b>	<b>FIELD ENTRANCES (NONCOMMERCIAL RURAL)</b>		F.A.S. RTE.	SECTION	COUNTY	TOTAL SHEETS	SHEET NO.
*FILEL#		DRAWN -	REVISED - 09/21/07 KAG				2484	124BR-1	MCLEAN	55	18
		PLOT SCALE = #SCALE#	REVISOR - 04/30/08 KJT						CONTRACT NO. 70612		
		PLOT DATE = #DATE#	DATE -		SCALE: NA	SHEET NO. 1 OF 2 SHEETS	STA.	TO STA.		FED. ROAD DIST. NO.	ILLINOIS FED. AID PROJECT