

STATE OF ILLINOIS
DEPARTMENT OF TRANSPORTATION

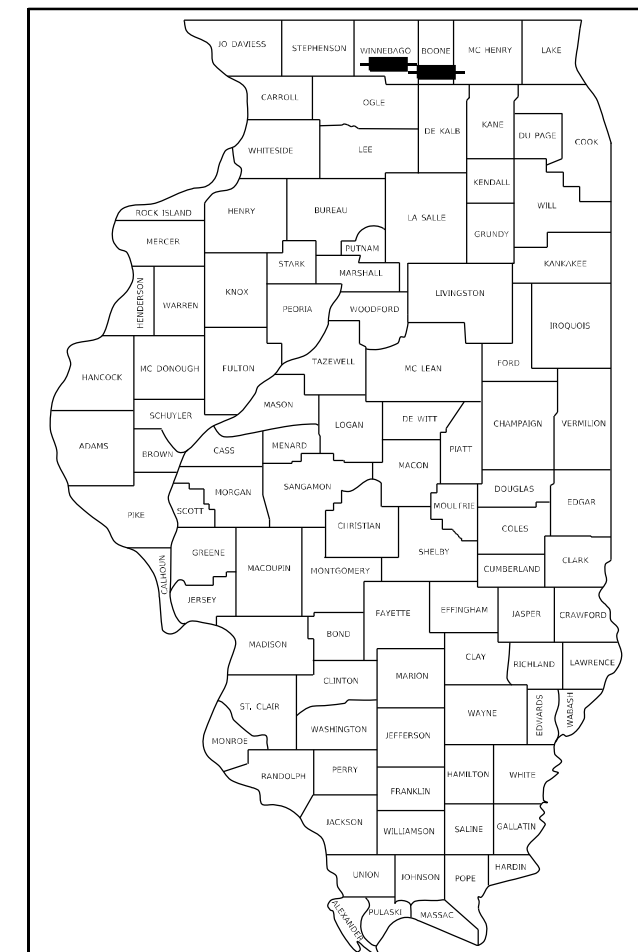
F.A. RTE.	SECTION	COUNTY	TOTAL SHEETS	SHEET NO.
VAR.	D2 BC 2022-7	WINN/BOONE	10	1
		ILLINOIS	CONTRACT NO. 64R06	

FOR INDEX OF SHEETS, SEE SHEET NO. 2
FOR STATE STANDARDS, SEE SHEET NO. 2

PROPOSED HIGHWAY PLANS

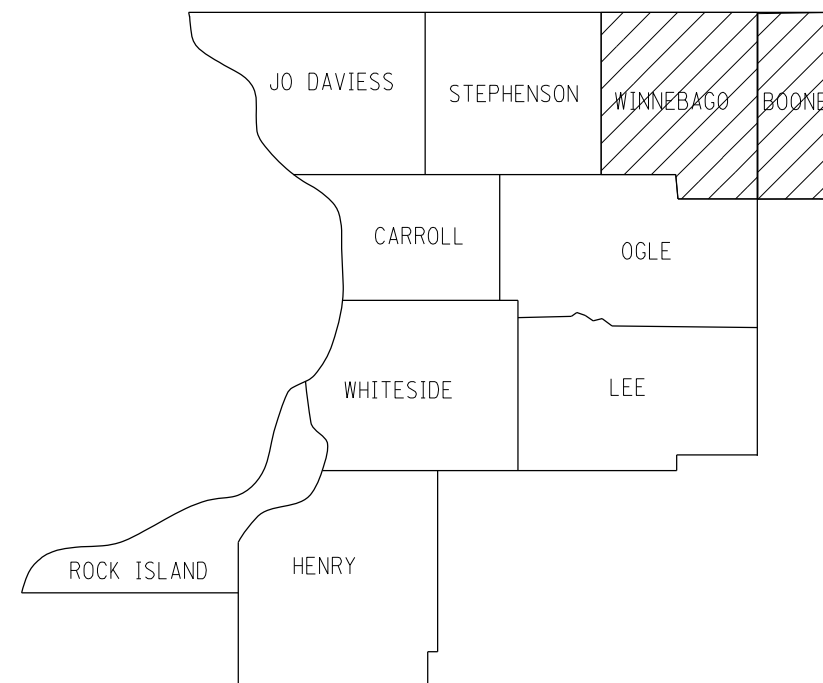
VARIOUS ROUTES
SECTION D2 BC 2022-7
PROJECT: STP-RUSW(463)
TYPE of IMPROVEMENT: BRIDGE WASHING
WINNEBAGO & BOONE COUNTIES

D-92-048-21

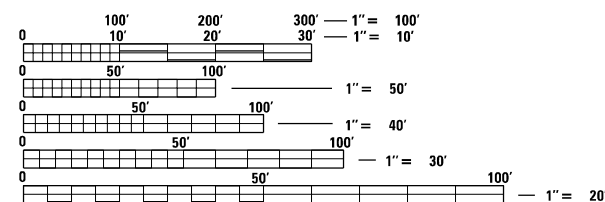


LOCATION OF SECTION INDICATED THIS: - [thick black line] -

C-92-068-21



LOCATION OF SECTION INDICATED THIS: - [diagonal hatching] -



FULL SIZE PLANS HAVE BEEN PREPARED USING STANDARD ENGINEERING SCALES. REDUCED SIZED PLANS WILL NOT CONFORM TO STANDARD SCALES. IN MAKING MEASUREMENTS ON REDUCED PLANS, THE ABOVE SCALES MAY BE USED.

J.U.L.I.E.
JOINT UTILITY LOCATION INFORMATION FOR EXCAVATION
1-800-892-0123
OR 811

PROJECT ENGINEER: DAVID DOSS (815) 284-5416
PROJECT MANAGER: MAHMOUD ETEMADI (815) 284-5393

CONTRACT NO. 64R06

STATE OF ILLINOIS
DEPARTMENT OF TRANSPORTATION

SUBMITTED July 29, 2021
[Signature]
REGIONAL ENGINEER

October 1, 2021
[Signature]
ENGINEER OF DESIGN AND ENVIRONMENT

October 2, 2021
[Signature]
DIRECTOR OF HIGHWAYS PROJECT IMPLEMENTATION

PRINTED BY THE AUTHORITY
OF THE STATE OF ILLINOIS

INDEX OF SHEETS

- 1 COVER SHEET
- 2 INDEX OF SHEETS & STATE STANDARDS
- 3 SUMMARY OF QUANTITIES
- 4 SCHEDULE OF QUANTITIES
- 5 LOCATION MAP WINNEBAGO COUNTY
- 6 LOCATION MAP BOONE COUNTY
- 7-10 WORK ZONE SIGN DETAILS (DIST STD 34.1)

STATE STANDARDS

- 701006-05 OFF-ROAD OPERATIONS, 2L, 2W, 15'(4.5m) TO 24" (600mm) FROM PAVEMENT EDGE
- 701101-05 OFF-ROAD OPERATIONS, MULTILANE, 15'(4.5m) TO 24"(600mm) FROM PAVEMENT EDGE
- 701201-05 LANE CLOSURE, 2L, 2W, DAY ONLY, FOR SPEEDS, \geq 45 MPH
- 701400-10 APPROACH TO LANE CLOSURE, FREEWAY/EXPRESSWAY
- 701401-12 LANE CLOSURE, FREEWAY/EXPRESSWAY
- 701406-12 LANE CLOSURE, FREEWAY/EXPRESSWAY, DAY OPERATIONS ONLY
- 701456-05 PARTIAL EXIT RAMP CLOSURE FREEWAY/EXPRESSWAY
- 701501-06 URBAN LANE CLOSURE, 2L, 2W, UNDIVIDED
- 701601-09 URBAN LANE CLOSURE, MULTILANE, 1W OR 2W WITH NONTRAVERSABLE MEDIAN
- 701901-08 TRAFFIC CONTROL DEVICES
- 720011-01 METAL POSTS FOR SIGNS, MARKERS AND DELINEATORS
- 728001-01 TELESCOPING STEEL SIGN SUPPORT
- 729001-01 APPLICATIONS OF TYPES A & B METAL POSTS (FOR SIGNS & MARKERS)

MODEL: Default
 FILE NAME: p:\u0000\workroom\dot\illinois.gov\PWDOT\Documents\DOT_Offices\District 2\Projects\Operations\Bridges_Section\Bridges_Warhing_Contract\2022\64R06_Bridges_Warhing_at_various_locations_(1)\CAD\64R06-sht-cover.dgn

USER NAME = dssdd	DESIGNED - _____	REVISED - _____	STATE OF ILLINOIS DEPARTMENT OF TRANSPORTATION	INDEX OF SHEETS & STATE STANDARDS		F.A. RTÉ.	SECTION	COUNTY	TOTAL SHEETS	SHEET NO.	
DRAWN - _____	REVISED - _____			SCALE: _____	SHEET ____ OF ____ SHEETS	STA. _____ TO STA. _____	VAR.	D2 BC 2022-7	WINN/BOONE	10	2
PLOT SCALE = 100,0000 ' / in.	CHECKED - _____	REVISED - _____		CONTRACT NO. 64R06							
PLOT DATE = Aug-02-2021 09:52:27 AM	DATE - _____	REVISED - _____		ILLINOIS FED. AID PROJECT							

SUMMARY OF QUANTITIES

PAYCODE	DESCRIPTION	UNITS	WINNEBAGO COUNTY 0047 STP 80% FEDERAL 20% STATE	BOONE COUNTY 0047 STP 80% FEDERAL 20% STATE	TOTAL URBAN
59200101	BRIDGE WASHING NO. 1	EACH	1		1
59200102	BRIDGE WASHING NO. 2	EACH	1		1
59200103	BRIDGE WASHING NO. 3	EACH	1		1
59200104	BRIDGE WASHING NO. 4	EACH	1		1
59200105	BRIDGE WASHING NO. 5	EACH	1		1
59200106	BRIDGE WASHING NO. 6	EACH	1		1
59200107	BRIDGE WASHING NO. 7	EACH	1		1
59200108	BRIDGE WASHING NO. 8	EACH	1		1
59200109	BRIDGE WASHING NO. 9	EACH	1		1
59200110	BRIDGE WASHING NO. 10	EACH	1		1
59200111	BRIDGE WASHING NO. 11	EACH		1	1
67100100	MOBILIZATION	L SUM	0.90	0.10	1
70100450	TRAFFIC CONTROL AND PROTECTION, STANDARD 701201	L SUM	0.50	0.50	1
70100800	TRAFFIC CONTROL AND PROTECTION, STANDARD 701401	L SUM	1		1
70100825	TRAFFIC CONTROL AND PROTECTION, STANDARD 701456	L SUM	1		1
70102620	TRAFFIC CONTROL AND PROTECTION, STANDARD 701501	L SUM	1		1
70102630	TRAFFIC CONTROL AND PROTECTION, STANDARD 701601	L SUM	1		1

MODEL: Default
 FILE NAME: p:\ultra-dwg-beadby.com\PIV\DOT\Documents\DOT Office\District 2\Project\Operations\Bridge Section\Bridge Washing Contracts\2022\64R06 Bridge Washing at various locations (1)\CADD\64R06-shc-cover.dgn

USER NAME = drossd PLOT SCALE = 100,0000 ' / in. PLOT DATE = Sep-21-2021 07:58:54 AM	DESIGNED - _____ DRAWN - _____ CHECKED - _____ DATE - _____	REVISED - _____ REVISED - _____ REVISED - _____ REVISED - _____	STATE OF ILLINOIS DEPARTMENT OF TRANSPORTATION	SUMMARY OF QUANTITIES SCALE: _____ SHEET ____ OF ____ SHEETS STA. _____ TO STA. _____	F.A. RTE. _____ SECTION _____ COUNTY _____ TOTAL SHEETS _____ SHEET NO. _____ VAR. _____ D2 BC 2022-7 WINNE/BOONE 10 3 CONTRACT NO. 64R06 ILLINOIS FED. AID PROJECT
--	--	--	---	---	--

SCHEDULE OF QUANTITIES

PAY ITEM	PROJECT LOCATION	SN	FACILITY CARRIED	FEATURE CROSSED	BRIDGE LOCATION	TRAFFIC CONTROL
BRIDGE WASHING NO. 1	1	101-0109	ILL 75	ROCK RIVER	IN ROCKTON	701501
BRIDGE WASHING NO. 2	2	101-0123	FOREST HILLS RD SB	IL 251 NB	IN ROCKFORD	701456
* BRIDGE WASHING NO. 3	3	101-0133	I-39 & US 51 SB	KISHWAUKEE RIVER	0.75 MI S BLKHAWK RD	701400 & 701401
* BRIDGE WASHING NO. 4		101-0134	I-39 & US 51 NB	KISHWAUKEE RIVER	0.75 MI S BLKHAWK RD	701400 & 701401
BRIDGE WASHING NO. 5	4	101-0165	IL 70 (TRASK BRG RD)	PECATONICA RIVER	5 MI S. OF DURAND	701201
* BRIDGE WASHING NO. 6	5	101-0195	US 20 EB	W CHANNEL ROCK RIVER	.5 MI E OF IL 2	701400 & 701406
* BRIDGE WASHING NO. 7		101-0196	US 20 WB	W CHANNEL ROCK RIVER	.5 MI E OF ILL 2	701400 & 701406
* BRIDGE WASHING NO. 8	6	101-0197	US 20 EB	E CHANNEL ROCK RIVER	.7 MI E OF ILL 2	701400 & 701406
* BRIDGE WASHING NO. 9		101-0198	US 20 WB	E CHANNEL ROCK RIVER	.7 MI E OF ILL 2	701400 & 701406
* BRIDGE WASHING NO. 10	7	101-6133	CHESTNUT ST	ROCK RIVER	0.1 MI E OF MAIN ST	701601
BRIDGE WASHING NO. 11	8	004-0013	US BR 20	KISHWAUKEE RIVER	E EDGE OF BELVIDERE	701201

* SEE SPECIAL PROVISIONS FOR WORK HOUR RESTRICTIONS

MODEL: Default
 FILE NAME: \\pulsarroom.edu\illinois\gov\PIWDOT\Documents\DOT_Offices\District 2\Projects\Operations\Bridges_Section\Bridges_Washing_Contract\2022\64R06_Bridges_Washing_at_various_locations_11\CAD\64R06-sh-covers.dgn

USER NAME = dssdd	DESIGNED - _____	REVISED - _____
	DRAWN - _____	REVISED - _____
PLOT SCALE = 100,0000' / in.	CHECKED - _____	REVISED - _____
PLOT DATE = Aug-02-2021 09:53:19 AM	DATE - _____	REVISED - _____

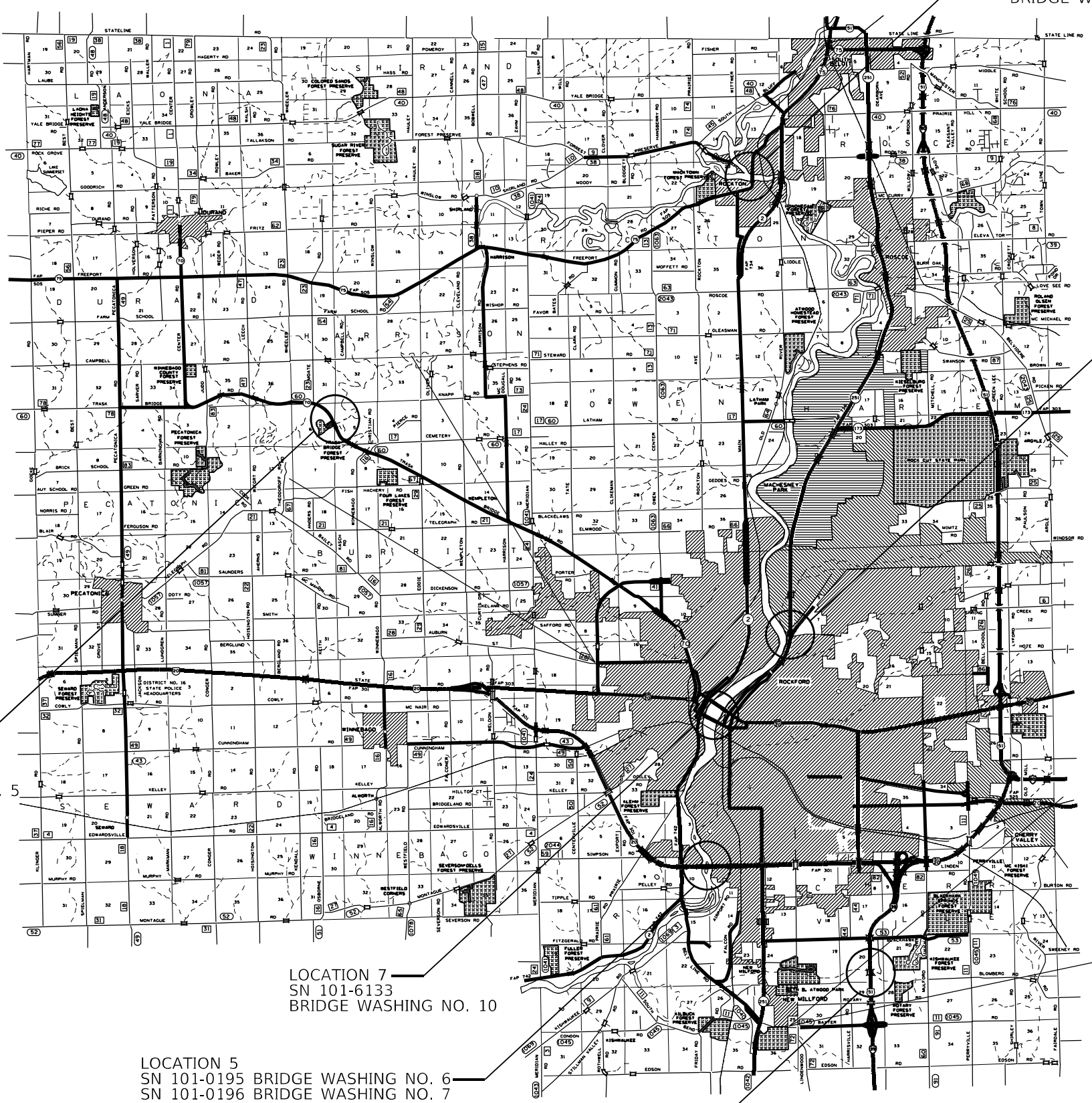
**STATE OF ILLINOIS
DEPARTMENT OF TRANSPORTATION**

SCHEDULE OF QUANTITIES

SCALE: _____ SHEET ____ OF ____ SHEETS STA. _____ TO STA. _____

F.A. RTE.	SECTION	COUNTY	TOTAL SHEETS	SHEET NO.
VAR.	D2 BC 2022-7	WINN/BOONE	10	4
CONTRACT NO. 64R06				
ILLINOIS FED. AID PROJECT				

WINNEBAGO COUNTY



LOCATION 1
SN 101-0109
BRIDGE WASHING NO. 1

LOCATION 2
SN 101-0123
BRIDGE WASHING NO. 2

LOCATION 4
SN 101-0165
BRIDGE WASHING NO. 5

LOCATION 7
SN 101-6133
BRIDGE WASHING NO. 10

LOCATION 5
SN 101-0195 BRIDGE WASHING NO. 6
SN 101-0196 BRIDGE WASHING NO. 7
LOCATION 6
SN 101-0197 BRIDGE WASHING NO. 8
SN 101-0198 BRIDGE WASHING NO. 9

LOCATION 3
SN 101-0133 BRIDGE WASHING NO. 3
SN 101-0134 BRIDGE WASHING NO. 4

MODEL: D:\p\m\winnebago\dot\illinois\dot\Operations\Bridges_Section\Bridges_Washing_Contractors\2022\64R06_Bridges_Washing_at_various_locations_11\CAD\64R06-sht-cover.dgn
 FILE NAME: p:\m\winnebago\dot\illinois\dot\Operations\Bridges_Section\Bridges_Washing_Contractors\2022\64R06_Bridges_Washing_at_various_locations_11\CAD\64R06-sht-cover.dgn

USER NAME = dossed	DESIGNED - _____	REVISED - _____
PLOT SCALE = 100,0000' / in.	DRAWN - _____	REVISED - _____
PLOT DATE = Aug-02-2021 09:53:28 AM	CHECKED - _____	REVISED - _____
	DATE - _____	REVISED - _____

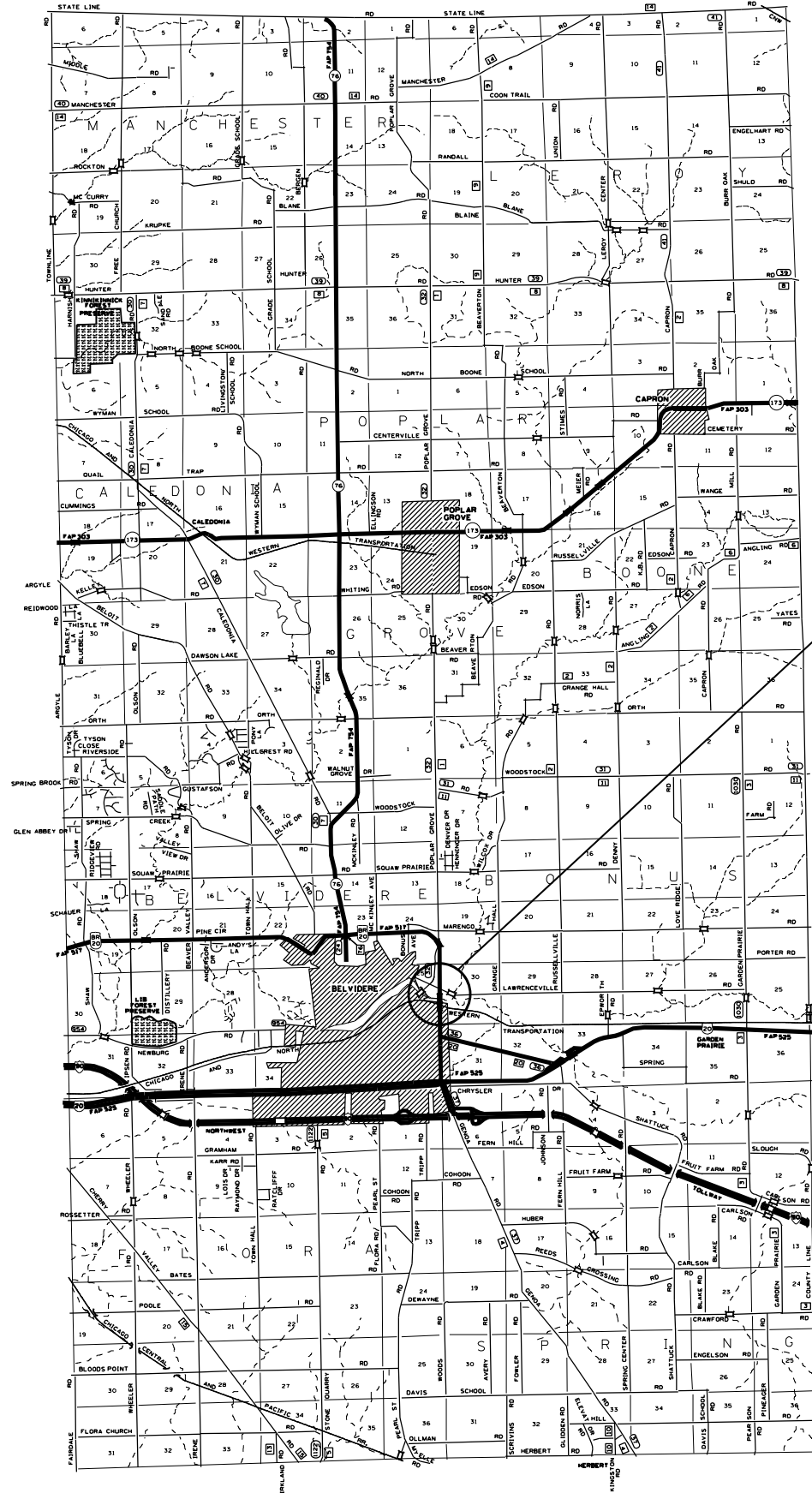
**STATE OF ILLINOIS
DEPARTMENT OF TRANSPORTATION**

**WINNEBAGO COUNTY
LOCATION MAP**

SCALE: _____ SHEET _____ OF _____ SHEETS STA. _____ TO STA. _____

F.A. RTE.	SECTION	COUNTY	TOTAL SHEETS	SHEET NO.
VAR.	D2 BC 2022-7	WINN/BOONE	10	5
CONTRACT NO. 64R06				
ILLINOIS FED. AID PROJECT				

BOONE COUNTY



LOCATION 8
SN 004-0013
BRIDGE WASHING NO. 11

MODEL: Default
 FILE NAME: p:\planningroom\dot\illinois\pww\DOT\Documents\DOT_Offices\District_2\Projects\Operations\Bridges_Section\Bridges_Washing_Contract\2022\64R06_Bridges_Washing_at_various_locations_(1)\CADD\64R06-shr-cover.dgn

USER NAME = dossod	DESIGNED - _____	REVISED - _____
	DRAWN - _____	REVISED - _____
PLOT SCALE = 100,000' / in.	CHECKED - _____	REVISED - _____
PLOT DATE = Aug-02-2021 09:53:37 AM	DATE - _____	REVISED - _____

STATE OF ILLINOIS
DEPARTMENT OF TRANSPORTATION

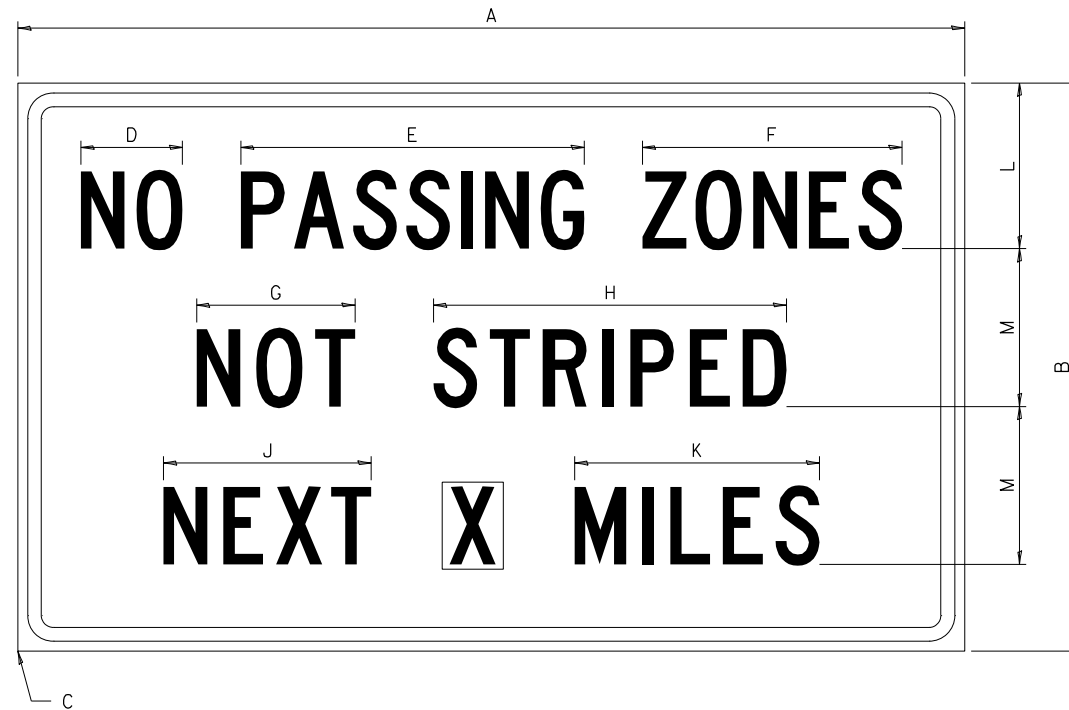
BOONE COUNTY
LOCATION MAP

SCALE: _____ SHEET _____ OF _____ SHEETS STA. _____ TO STA. _____

F.A. RTE.	SECTION	COUNTY	TOTAL SHEETS	SHEET NO.
VAR.	D2 BC 2022-7	WINN/BOONE	10	6
		CONTRACT NO. 64R06		
ILLINOIS FED. AID PROJECT				

WORK ZONE SIGN DETAILS

ILLINOIS STANDARD G20-I100



COLOR LEGEND AND BORDER BACKGROUND BLACK ORANGE NON-REFLECTORIZED REFLECTORIZED

SIGN SIZE	DIMENSIONS											
	A	B	C	D	E	F	G	H	J	K	L	M
60 x 36	60.00	36.00	2.25	6.4	21.80	16.40	10.00	22.40	13.20	15.50	10.50	10.00

SIGN SIZE	SERIES BY LINE			MARGIN	BORDER
	1	2	3		
60 x 36	5C	5C	5C	0.625	0.875

Sign not to scale

GENERAL NOTES

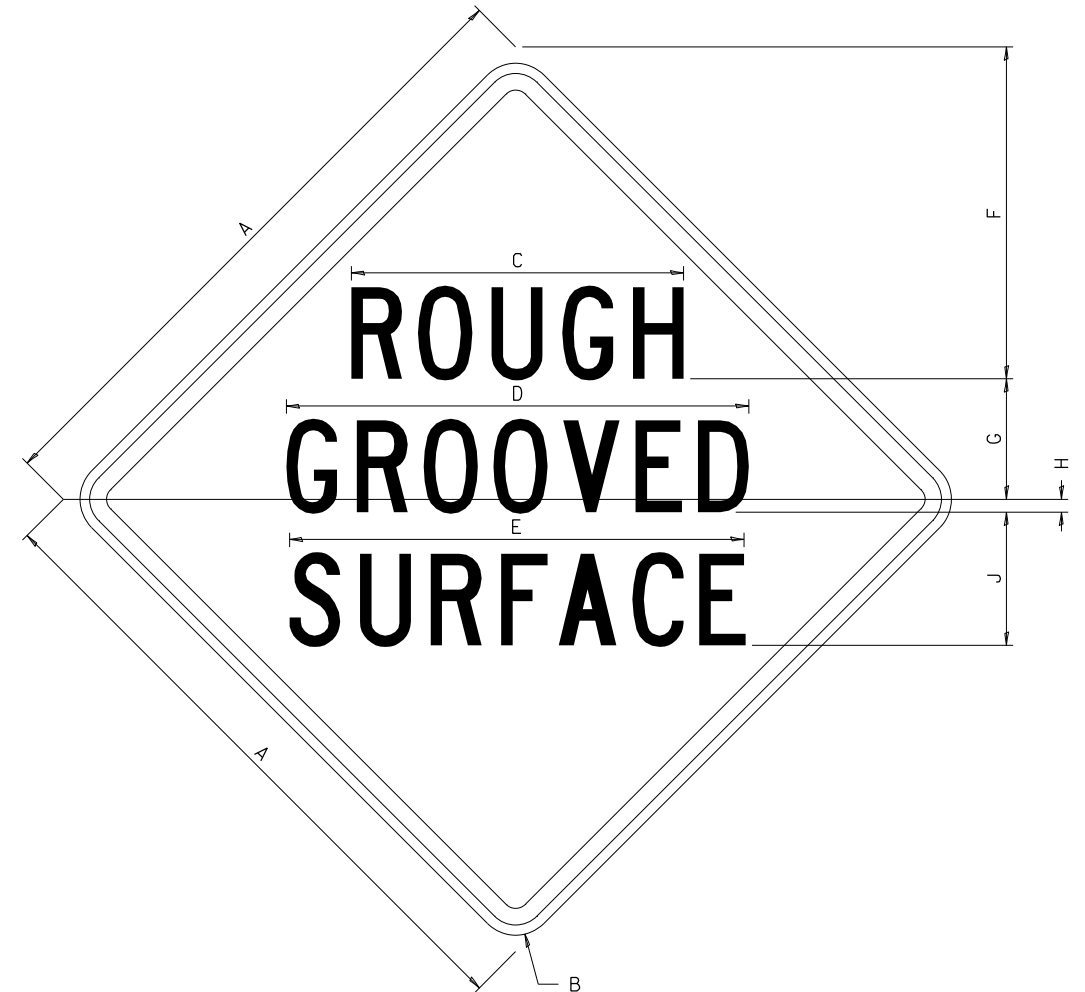
All work to furnish and install these signs shall be included in the cost of the specified traffic control standards and shall not be paid separately.

All Illinois Standard signs shall conform to the latest edition of the "Illinois Standard Highway Signs Book" in effect on the date of invitation for bids.

Signs shall meet the applicable portions of Sections 701 and 720 of the Standard Specifications.

All dimensions are in inches unless otherwise noted.

ILLINOIS STANDARD W8-I107



COLOR LEGEND AND BORDER BACKGROUND BLACK ORANGE NON-REFLECTORIZED REFLECTORIZED

SIGN SIZE	DIMENSIONS								
	A	B	C	D	E	F	G	H	J
48 x 48	48.00	3.00	25.00	34.80	34.20	24.94	9.00	1.00	10.00

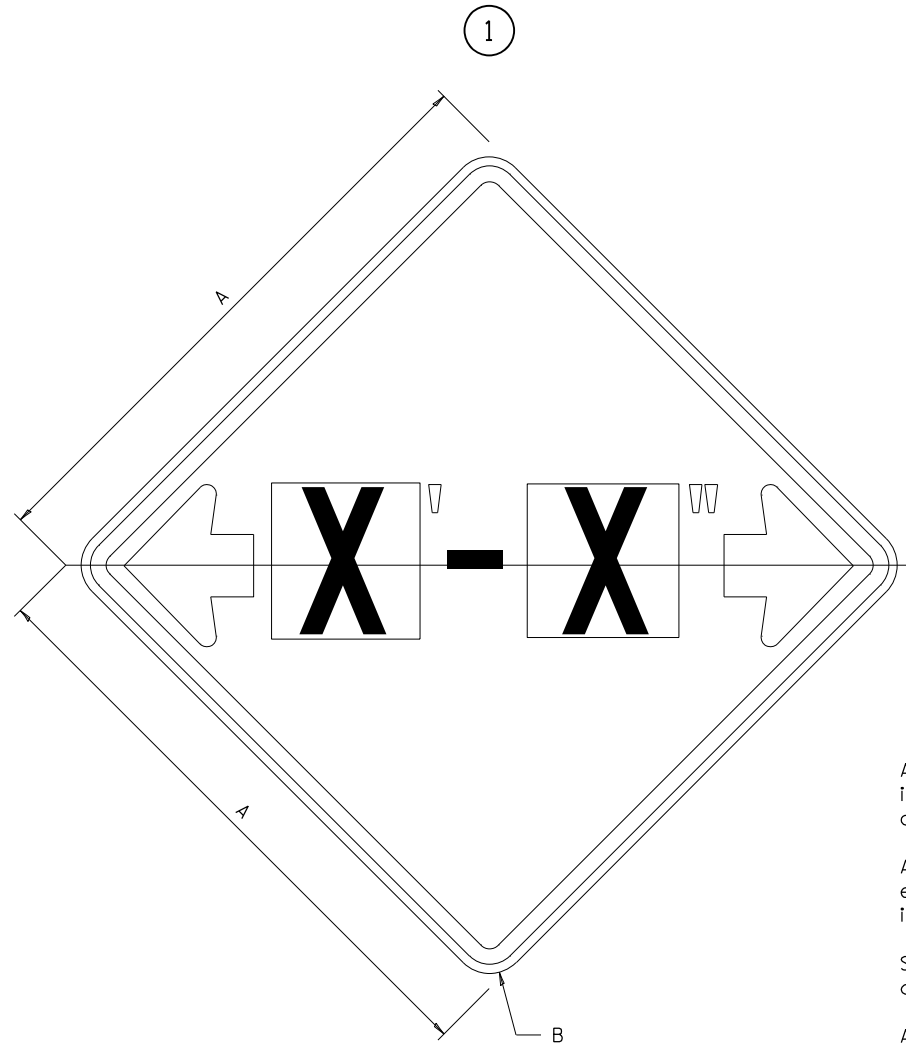
SIGN SIZE	SERIES BY LINE			MARGIN	BORDER
	1	2	3		
48 x 48	7C	7C	7C	1.250	0.750

Sign not to scale

FILE NAME =	USER NAME = dosddd	DESIGNED -	REVISED - 3-02-16	STATE OF ILLINOIS DEPARTMENT OF TRANSPORTATION	REGION 2 / DISTRICT 2 STANDARD	F.A. RTE.	SECTION	COUNTY	TOTAL SHEETS	SHEET NO.
pw:\planroom.dot.illinois.gov\PIDOT\Documents\IDOT Offices\District 2\Projects\Operations\Bridges\Section\Bridges\Washing\Contract\64R06\64R06-sh-111\CADD\64R06-sh-111\64R06-sh-111.dwg	PLOT SCALE = 100.0000' / in.	CHECKED -	REVISED -			VAR.	D2 BC 2022-7	WINN/BOONE	10	7
PLOT DATE = Aug-02-2021 09:53:58 AM	DATE -	REVISED -	SCALE: _____ SHEET NO. _____ OF _____ SHEETS STA. _____ TO STA. _____			FED. ROAD DIST. NO. _____ ILLINOIS FED. AID PROJECT CONTRACT NO. 64R06				

WORK ZONE SIGN DETAILS

ILLINOIS STANDARD W12-I102



GENERAL NOTES

All work to furnish and install these signs shall be included in the cost of the specified traffic control standards and shall not be paid separately.

All Illinois Standard signs shall conform to the latest edition of the "Illinois Standard Highway Signs Book" in effect on the date of invitation for bids.

Signs shall meet the applicable portions of Sections 701 and 720 of the Standard Specifications.

All dimensions are in inches unless otherwise noted.

COLOR LEGEND AND BORDER BACKGROUND BLACK FL ORANGE NON-REFLECTORIZED REFLECTORIZED

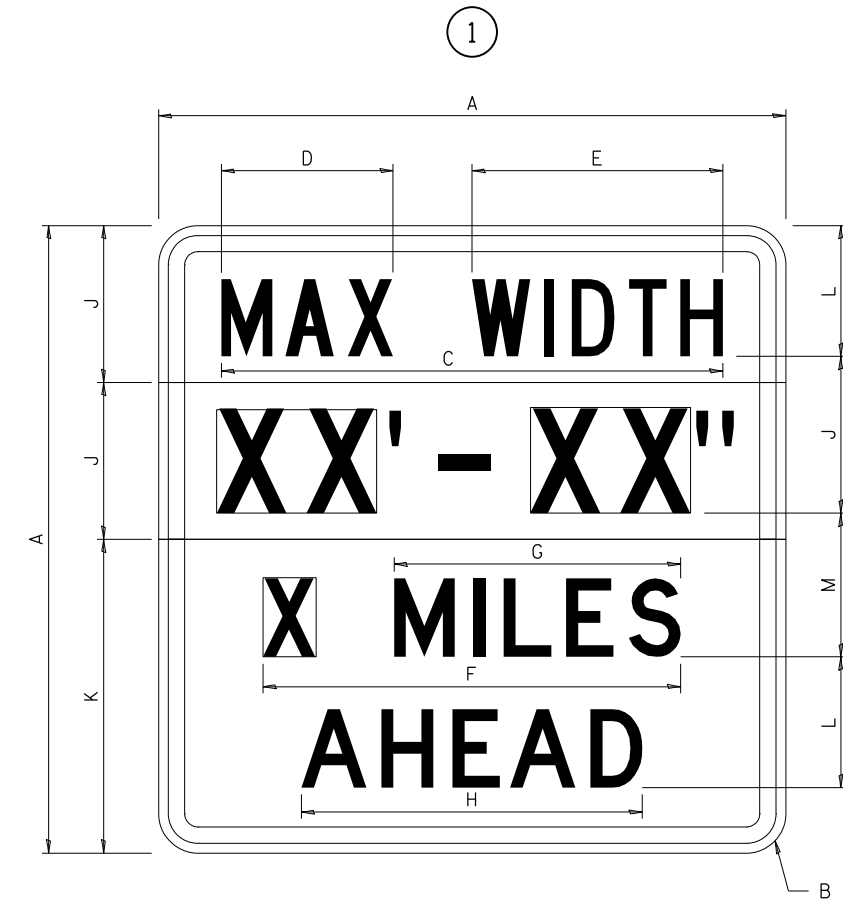
SIGN SIZE	DIMENSIONS	
	A	B
48 x 48	48.00	3.00

① Illinois Standard signs W12-I102 and W12-I103 shall be used as described in the special provisions.

SIGN SIZE	SERIES BY LINE	MARGIN	BORDER
	1		
48 x 48	12C	0.750	1.250

Sign not to scale

ILLINOIS STANDARD W12-I103



COLOR LEGEND AND BORDER BACKGROUND (WIDTH) BLACK WHITE FL ORANGE NON-REFLECTORIZED REFLECTORIZED

SIGN SIZE	DIMENSIONS											
	A	B	C	D	E	F	G	H	J	K	L	M
48 x 48	48.00	3.00	38.40	13.20	19.20	32.00	22.00	26.20	12.00	24.00	10.00	11.00

SIGN SIZE	SERIES BY LINE				MARGIN	BORDER
	1	2	3	4		
48 x 48	6C	8D	6D	6D	0.750	1.250

Sign not to scale


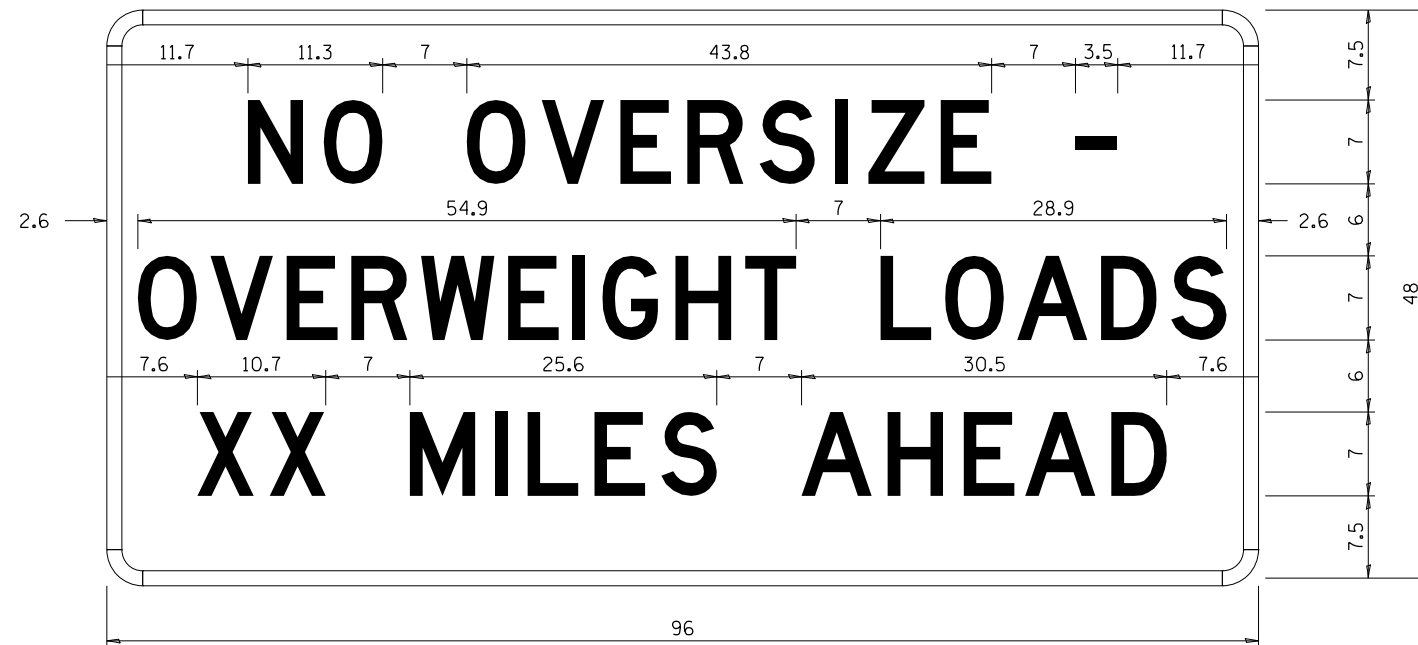
XX'-XX" WIDTH AND X MILES ARE VARIABLE TOP AND BOTTOM OF BACKGROUND WHITE

FILE NAME =	USER NAME = dosddd	DESIGNED -	REVISED - 3-02-16	STATE OF ILLINOIS DEPARTMENT OF TRANSPORTATION	REGION 2 / DISTRICT 2 STANDARD	F.A. RTE.	SECTION	COUNTY	TOTAL SHEETS	SHEET NO.
DRAWN						VAR.	D2 BC 2022-7	WINN/BOONE	10	8
PLOT SCALE = 100.0000' / in.						CHECKED -	CONTRACT NO. 64R06	FED. ROAD DIST. NO. ILLINOIS FED. AID PROJECT		
PLOT DATE = Aug-02-2021 09:54:04 AM				DATE -	REVISED -	SCALE: SHEET NO. OF SHEETS STA. TO STA.				

WORK ZONE SIGN DETAILS

ROAD CLOSED TO OVERSIZED LOADS

STOP LINE SIGN FOR TEMPORARY SIGNALS



COLOR LEGEND AND BORDER BACKGROUND BLACK ORANGE NON-REFLECTORIZED REFLECTORIZED

Permit Loads - Loads Over 13 Feet; 3.0" Radius, 1.3" Border; [NO OVERSIZE -] D; [OVERWEIGHT LOADS] D 85% spacing; [XX MILES AHEAD] D; Table of letter and object lefts.

COLOR LEGEND AND BORDER BACKGROUND BLACK WHITE NON-REFLECTORIZED REFLECTORIZED

SIGN SIZE	SERIES BY LINE		
	1	2	3
24 x 24	4C	4C	4C

Sign not to scale

N	O	O	V	E	R	S	I	Z	E	-
11.7	18.1	30.0	36.2	42.8	48.4	54.4	60.7	63.5	69.5	80.8

O	V	E	R	W	E	I	G	H	T	L	O	A	D	S
2.6	8.6	15.0	20.4	26.2	33.4	38.8	41.3	47.4	53.2	64.5	69.9	75.9	82.9	88.7

X	X	M	I	L	E	S	A	H	E	A	D
7.6	13.6	25.3	32.3	35.1	40.6	46.2	57.9	65.1	71.4	76.6	83.7

Sign not to scale

GENERAL NOTES

All work to furnish and install these signs shall be included in the cost of the specified traffic control standards and shall not be paid separately.

All Illinois Standard signs shall conform to the latest edition of the "Illinois Standard Highway Signs Book" in effect on the date of invitation for bids.

Signs shall meet the applicable portions of Sections 701 and 720 of the Standard Specifications.

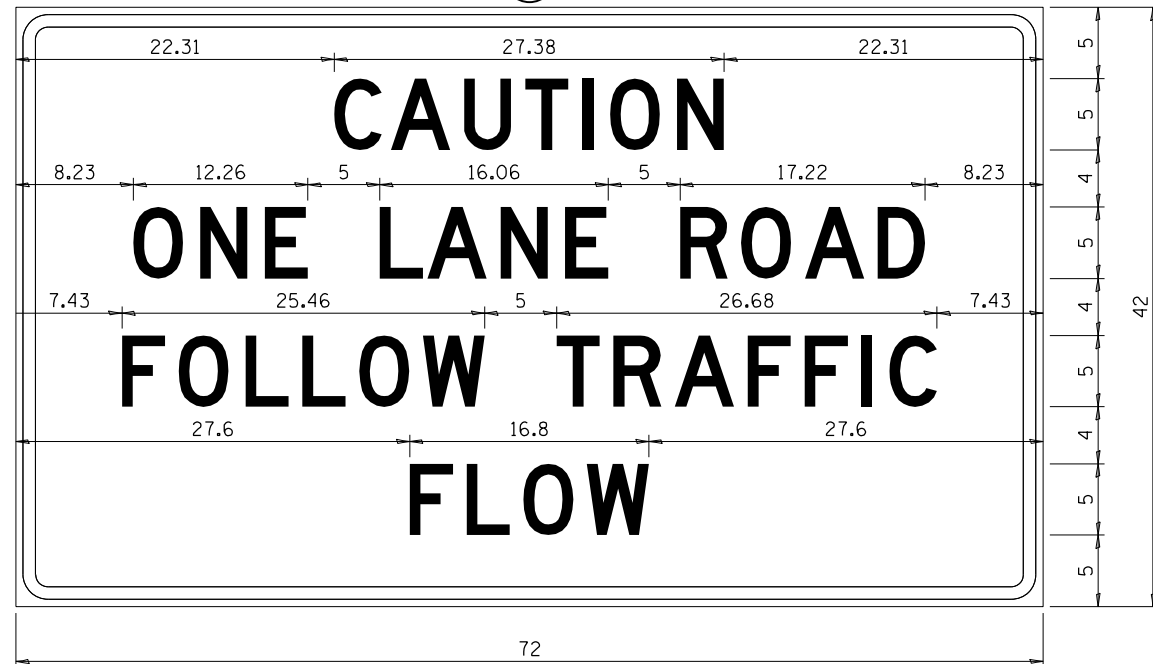
All dimensions are in inches unless otherwise noted.

FILE NAME =	USER NAME = dosddd	DESIGNED -	REVISED - 3-02-16	STATE OF ILLINOIS DEPARTMENT OF TRANSPORTATION	REGION 2 / DISTRICT 2 STANDARD	F.A. RTÉ.	SECTION	COUNTY	TOTAL SHEETS	SHEET NO.
pw:\planroom.dot.illinois.gov\PIDOT\Documents\IDOT Offices\District 2\Projects\Operations\Drawings\Bridge Section\Bridge Washing Contract\REVISED\64R06 Bridge Washing at various locations (11)\CADD\64R06-sh-	PLOT SCALE = 100.0000' / in.	CHECKED -	REVISED -			VAR.	D2 BC 2022-7	WINN/BOONE	10	9
PLOT DATE = Aug-02-2021 09:54:10 AM	DATE -	REVISED -	SCALE: _____ SHEET NO. ___ OF ___ SHEETS STA. _____ TO STA. _____			CONTRACT NO. 64R06				

**ENTRANCE SIGN FOR USE
WITH TEMPORARY SIGNALS**

WORK ZONE SIGN DETAILS

②



COLOR LEGEND AND BORDER BACKGROUND BLACK ORANGE NON-REFLECTORIZED REFLECTORIZED

2.25" Radius, 0.88" Border, 0.50" Indent;
[CAUTION] D; [ONE LANE ROAD] D;
[FOLLOW TRAFFIC] D; [FLOW] D

② This sign shall be installed at entrances located between the temporary signals as shown in the staging plans.

Table Of Widths And Spaces

22.31	C	A	U	T	I	O	N	22.31						
3.36	3.36	0.62	4.18	0.94	3.36	0.94	3.04	0.94	0.78	1.17	3.52	1.17	3.36	22.31

8.23	O	N	E	
3.51	1.17	3.36	1.18	3.04

5.00	L	A	N	E		
3.05	0.31	4.18	0.94	3.36	1.17	3.05

5.00	R	O	A	D	8.23		
3.36	0.93	3.52	0.94	4.18	0.93	3.36	8.23

7.43	F	O	L	L	O	W				
3.04	0.94	3.52	1.17	3.04	0.94	3.05	0.94	3.51	0.94	4.37

5.00	T	R	A	F	F	I	C	7.43					
3.05	0.94	3.36	0.94	4.18	0.93	3.05	0.94	3.04	0.94	0.78	1.18	3.35	7.43

27.60	F	L	O	W	27.60		
3.05	0.94	3.04	0.94	3.52	0.93	4.38	27.60

Sign not to scale

GENERAL NOTES

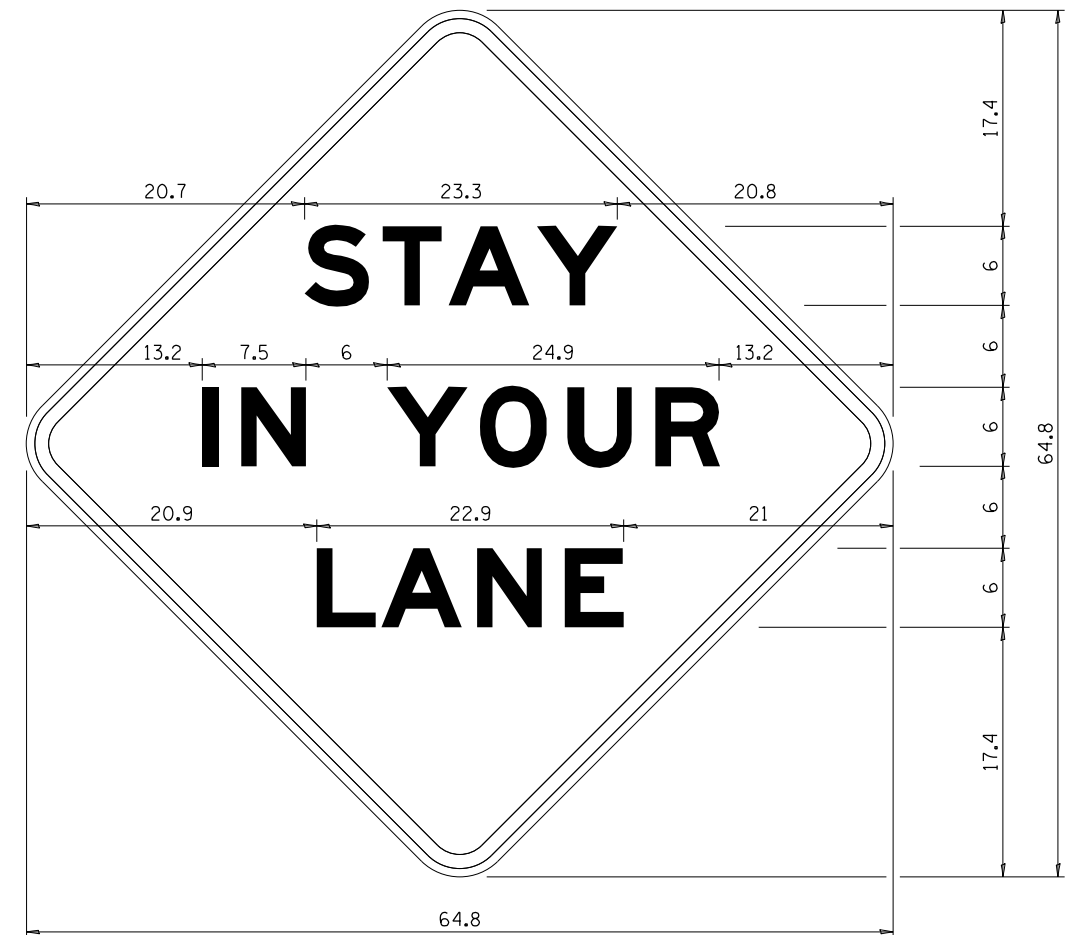
All work to furnish and install these signs shall be included in the cost of the specified traffic control standards and shall not be paid separately.

All Illinois Standard signs shall conform to the latest edition of the "Illinois Standard Highway Signs Book" in effect on the date of invitation for bids.

Signs shall meet the applicable portions of Sections 701 and 720 of the Standard Specifications.

All dimensions are in inches unless otherwise noted.

STAY IN YOUR LANE



COLOR LEGEND AND BORDER BACKGROUND BLACK ORANGE NON-REFLECTORIZED REFLECTORIZED

48.0" across sides 3.8" Radius, 1.0" Border, 0.6" Indent;
"STAY" E Mod; "IN YOUR" E Mod; "LANE" E Mod;

Table of Letter and Object Lefts

S	T	A	Y
20.7	26.8	31.6	38.0

I	N	Y	O	U	R
13.2	15.9	26.7	33.9	40.5	46.8

L	A	N	E
20.9	25.8	33.1	39.4

Sign not to scale

FILE NAME =	USER NAME = dosddd	DESIGNED -	REVISED - 3-02-16	STATE OF ILLINOIS DEPARTMENT OF TRANSPORTATION	REGION 2 / DISTRICT 2 STANDARD	F.A. RTE.	SECTION	COUNTY	TOTAL SHEETS	SHEET NO.
DRAWN -						VAR.	D2 BC 2022-7	WINN/BOONE	10	10
PLOT SCALE = 100.0000' / in.						CHECKED -	CONTRACT NO. 64R06		FED. ROAD DIST. NO. - ILLINOIS FED. AID PROJECT	
PLOT DATE = Aug-02-2021 09:54:18 AM				DATE -	REVISD -	SCALE: _____ SHEET NO. ___ OF ___ SHEETS		STA. _____ TO STA. _____		