

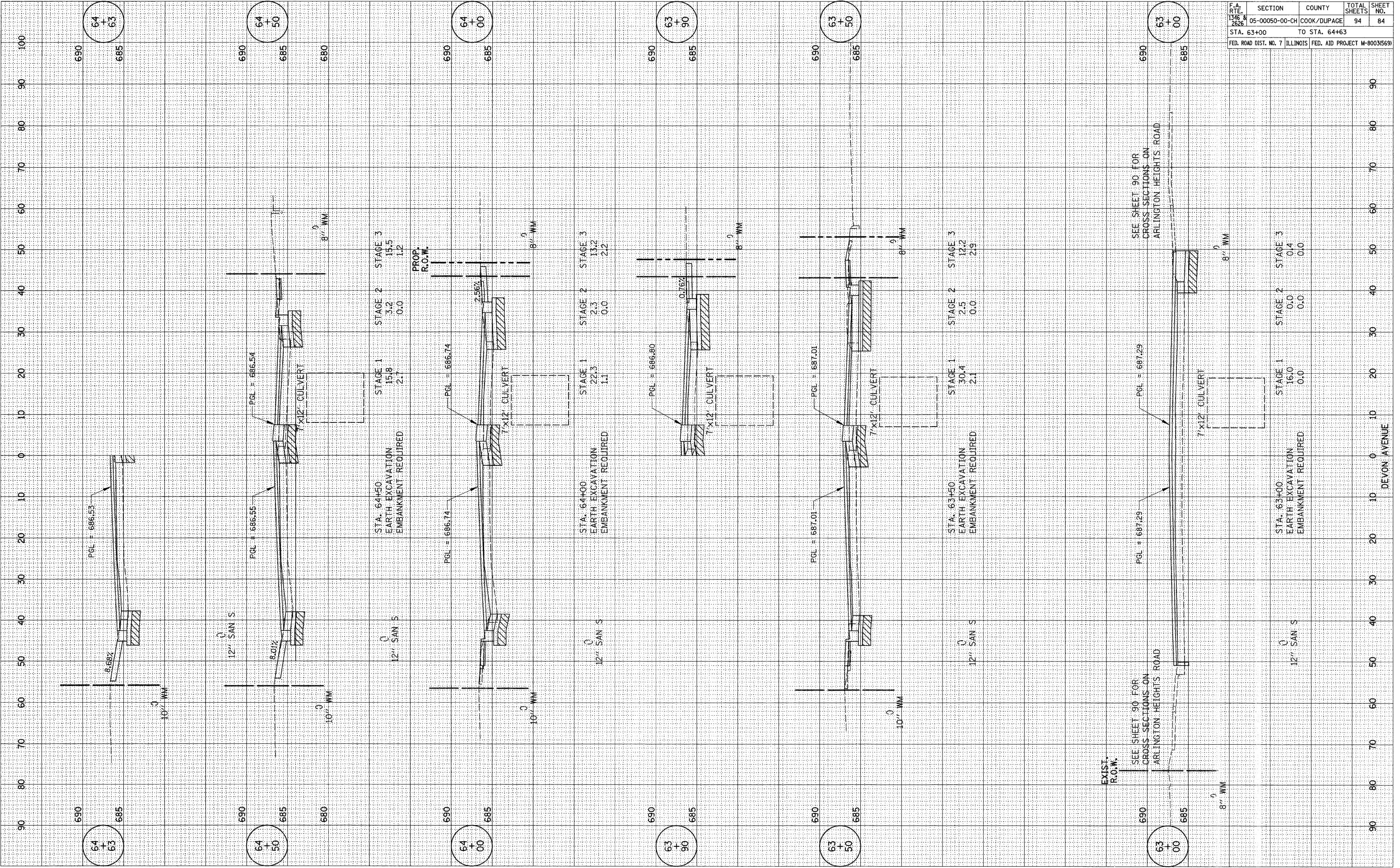


F.A. RTE.	SECTION	COUNTY	TOTAL SHEETS	SHEET NO.
1346 & 2626	05-00050-00-CH	COOK/DUPAGE	94	84
STA. 63+00		TO STA. 64+63		
FED. ROAD DIST. NO. 7 ILLINOIS		FED. AID PROJECT M-8003(569)		

FINAL SURVEY	BY	DATE
SURVEYED		
NOTE BOOK		
TEMPERATURE		
AREAS CHECKED		
NO.		

ORIGINAL SURVEY	BY	DATE
SURVEYED		
NOTE BOOK		
TEMPERATURE		
AREAS CHECKED		
NO.		

PLOT DATE = #DATE#
 FILE NAME = #FILE#
 PLOT SCALE = #SCALE#
 REFERENCE = #REF#



DEVON AVENUE

STA. 63+00 TO STA. 64+63

SEE SHEET 90 FOR CROSS SECTIONS ON ARLINGTON HEIGHTS ROAD

SEE SHEET 90 FOR CROSS SECTIONS ON ARLINGTON HEIGHTS ROAD

STAGE 1	15.8	2.7
STAGE 2	3.2	0.0
STAGE 3	15.5	1.2
PROP. R.O.W.		

STAGE 1	22.3	1.1
STAGE 2	2.3	0.0
STAGE 3	13.2	2.2

STAGE 1	30.4	2.1
STAGE 2	2.5	0.0
STAGE 3	12.2	2.9

STAGE 1	16.0	0.0
STAGE 2	0.0	0.0
STAGE 3	0.4	0.0