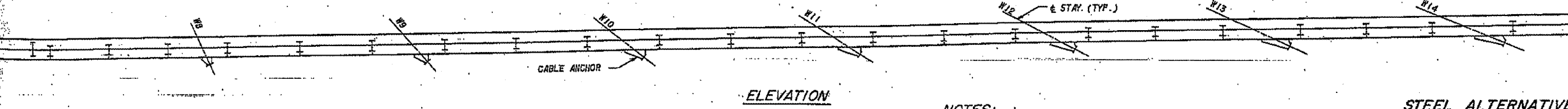
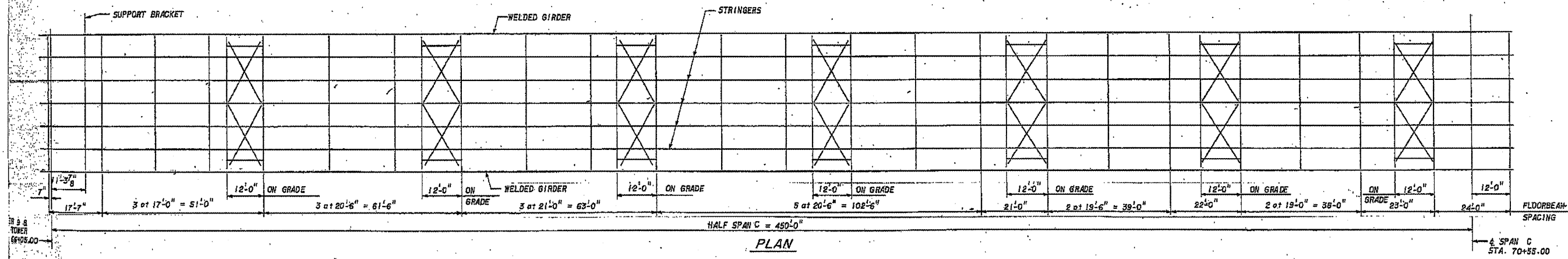
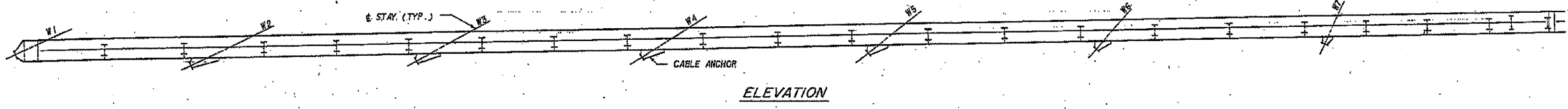
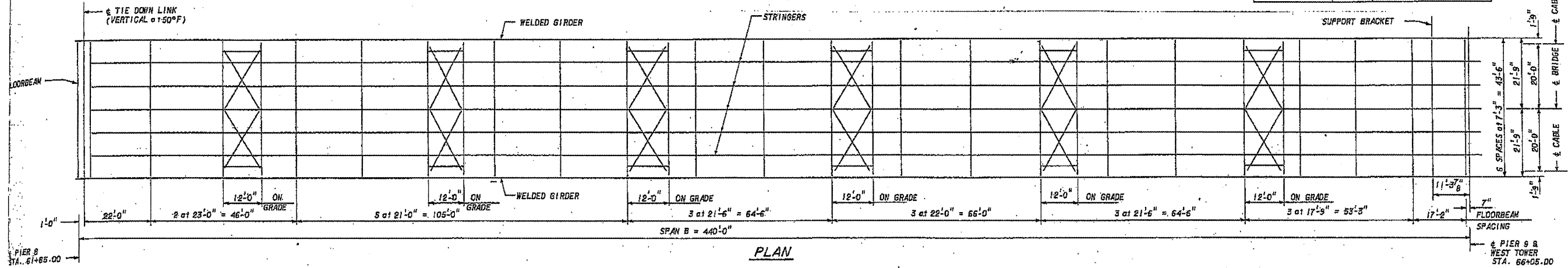


ROUTE NO.	SECTION	COUNTY	TOTAL SHEETS	SHEET NO.	SHEET NO. 589
S.A. 63	1-2B+2(2)	ADAMS	339	253	SHEETS 125
FED. ROAD DIST. NO. 7	ILLINOIS	FED. AID PROJECT	BR-F-63()		



NOTES:

FOR ADDITIONAL DETAILS, SEE SHEET NOS. 561 THRU 568.
FOR CABLE ANCHOR DETAILS, SEE SHEET NOS. 572 THRU 577.
FOR CABLE GEOMETRY, SEE SHEET NO. 522.
ALL DIMENSIONS ARE HORIZONTAL UNLESS NOTED.
FOR END FLOORBEAM DETAILS, SEE SHEET NOS. 575 TO 579.

FOR DETAILS REFER TO:
STUPP BRG. BRIDGE & IRON CO. Desm.

STEEL ALTERNATIVE

REV. NO.	DRAWN	CHKD.	APPD.	DESCRIPTION	DATE
	HE			CONSTRUCTED IN ESSENTIAL COMPLIANCE	8/87

F A ROUTE 63 (U.S. ROUTE 24)
OVER MISSISSIPPI RIVER
QUINCY, ILLINOIS

FRAMING PLAN
SPANS 9&10

PREPARED BY
MODJESKI AND MASTERS
CONSULTING ENGINEERS

FOR
Booker
Engineers Architects Planners

1139 Olive Street, St. Louis, Missouri 63101

EXISTING STEEL PLANS
FOR INFORMATION ONLY