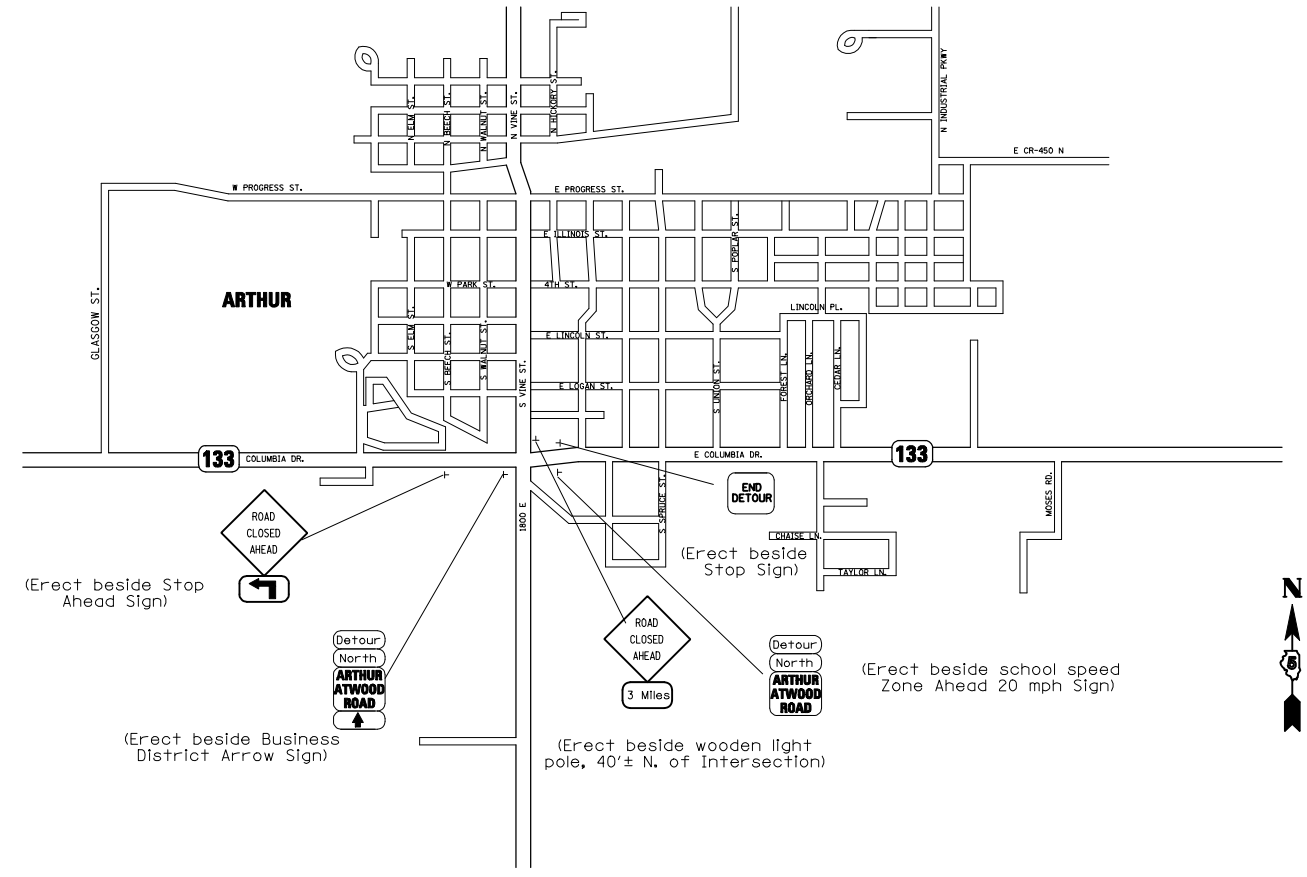
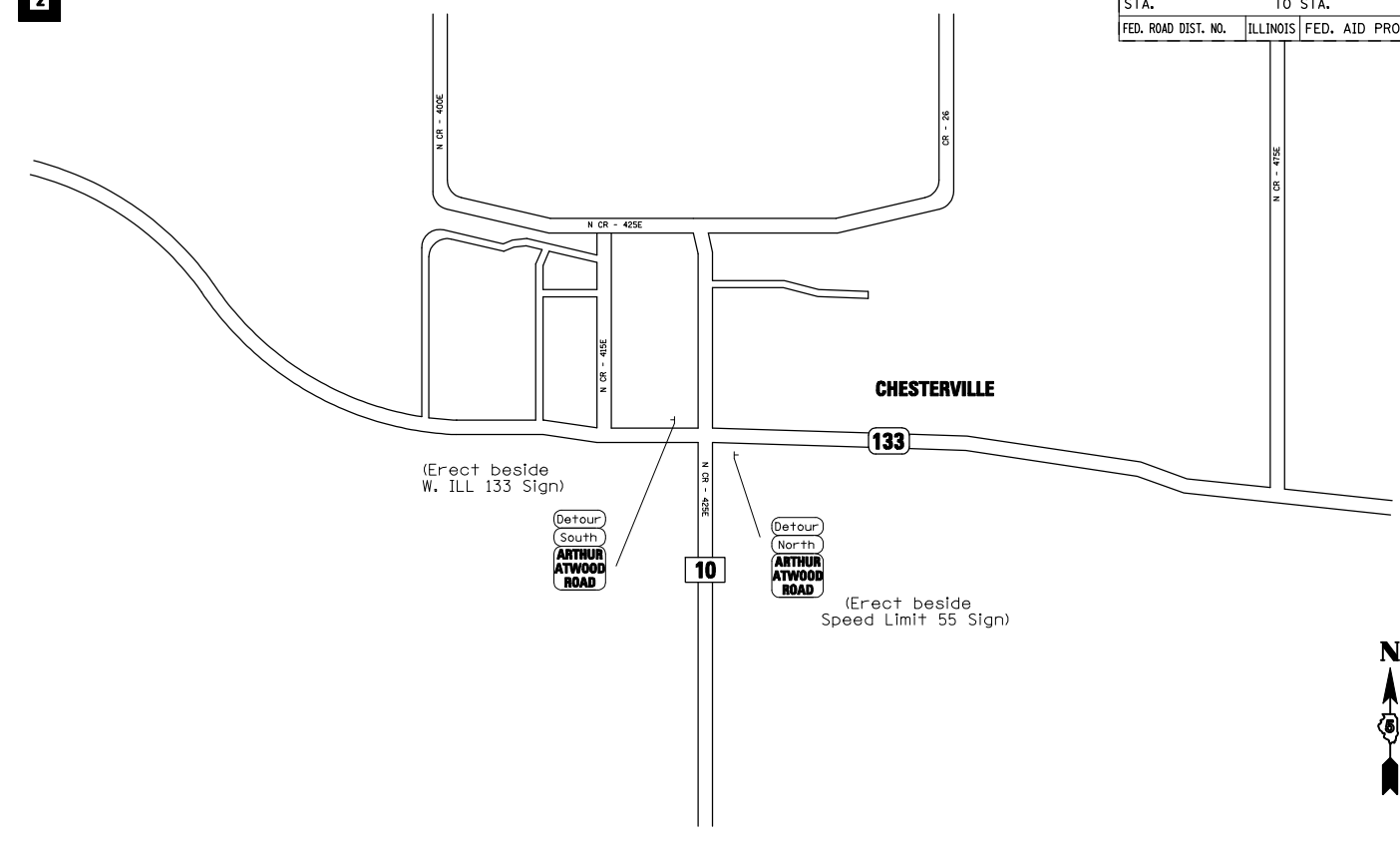


F.A.P. RTE.	SECTION	COUNTY	TOTAL SHEETS	SHEET NO.
816	6RS-1&6BRIBR	DOUGLAS	176	38
STA.		TO STA.		
FED. ROAD DIST. NO.	ILLINOIS	FED. AID PROJECT		

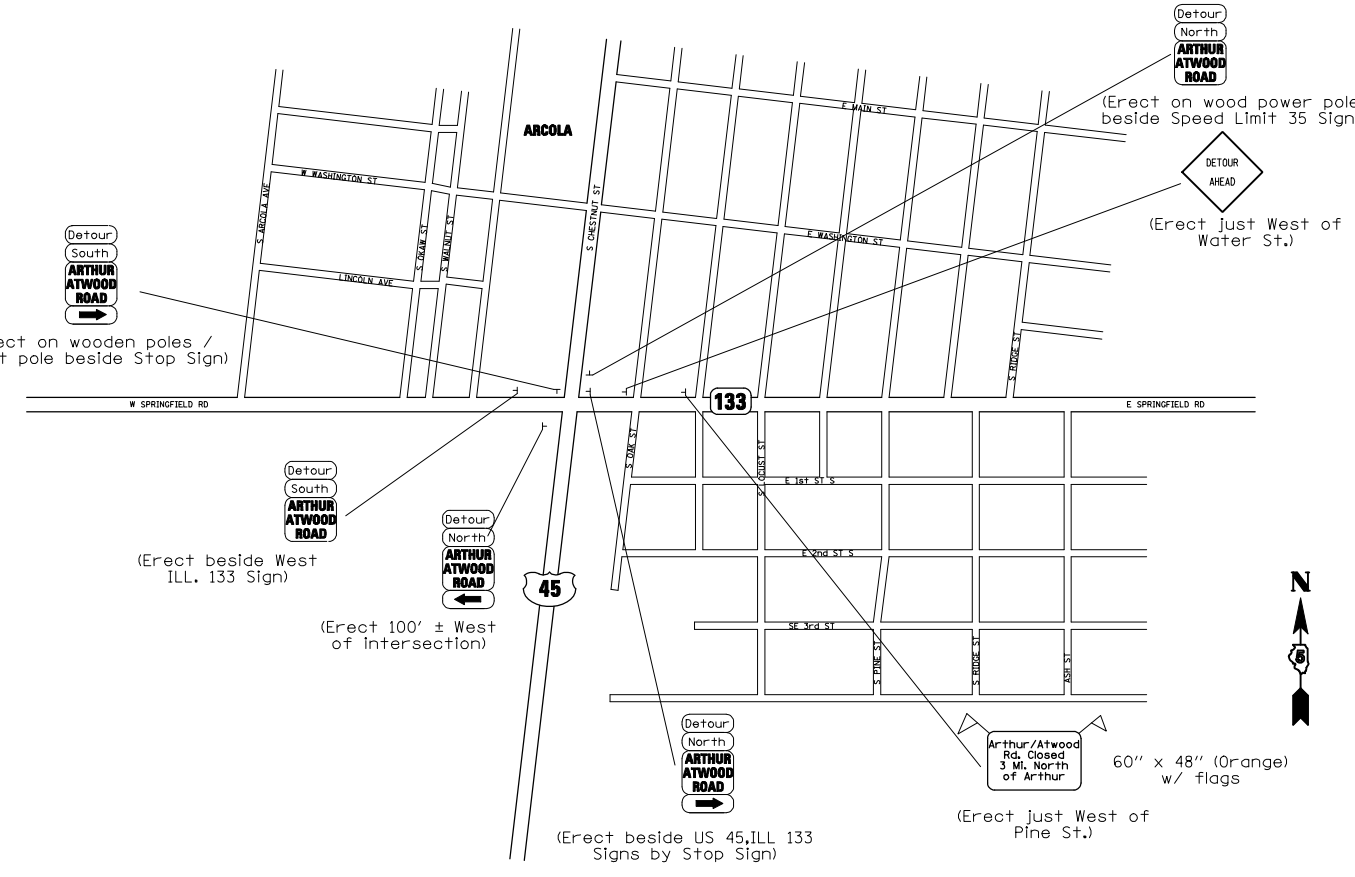
1



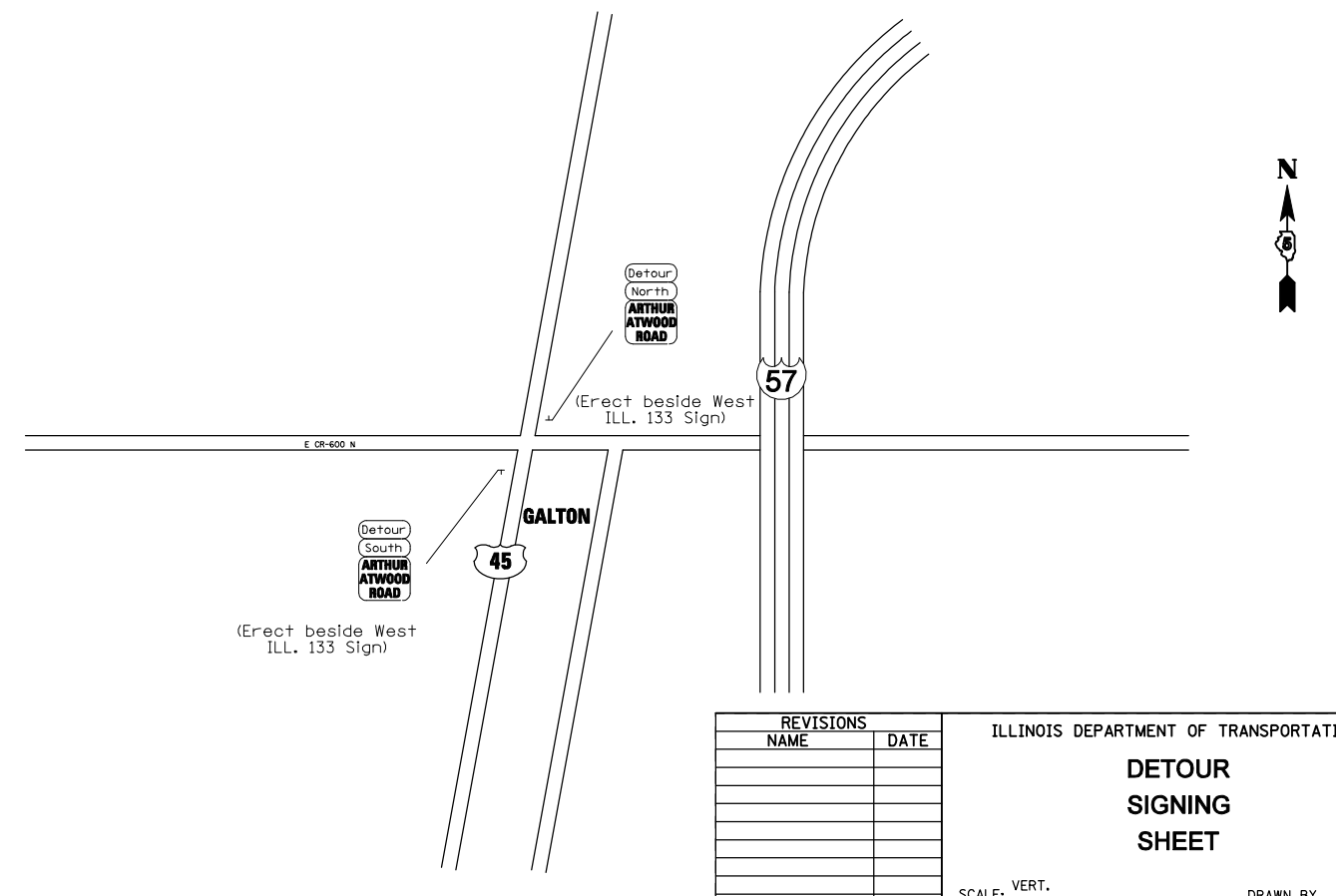
2



3



4



PLOT DATE = 7/25/2008
 FILE NAME = c:\pro\peta\4506695\2007_08_13 submittal\detour.dgn
 PLOT SCALE = 1/8"=1'-0"
 USER NAME = kejarb

REVISIONS	
NAME	DATE

ILLINOIS DEPARTMENT OF TRANSPORTATION
DETOUR SIGNING SHEET
 SCALE: VERT. / HORIZ.
 DATE: / /
 DRAWN BY: / /
 CHECKED BY: / /