

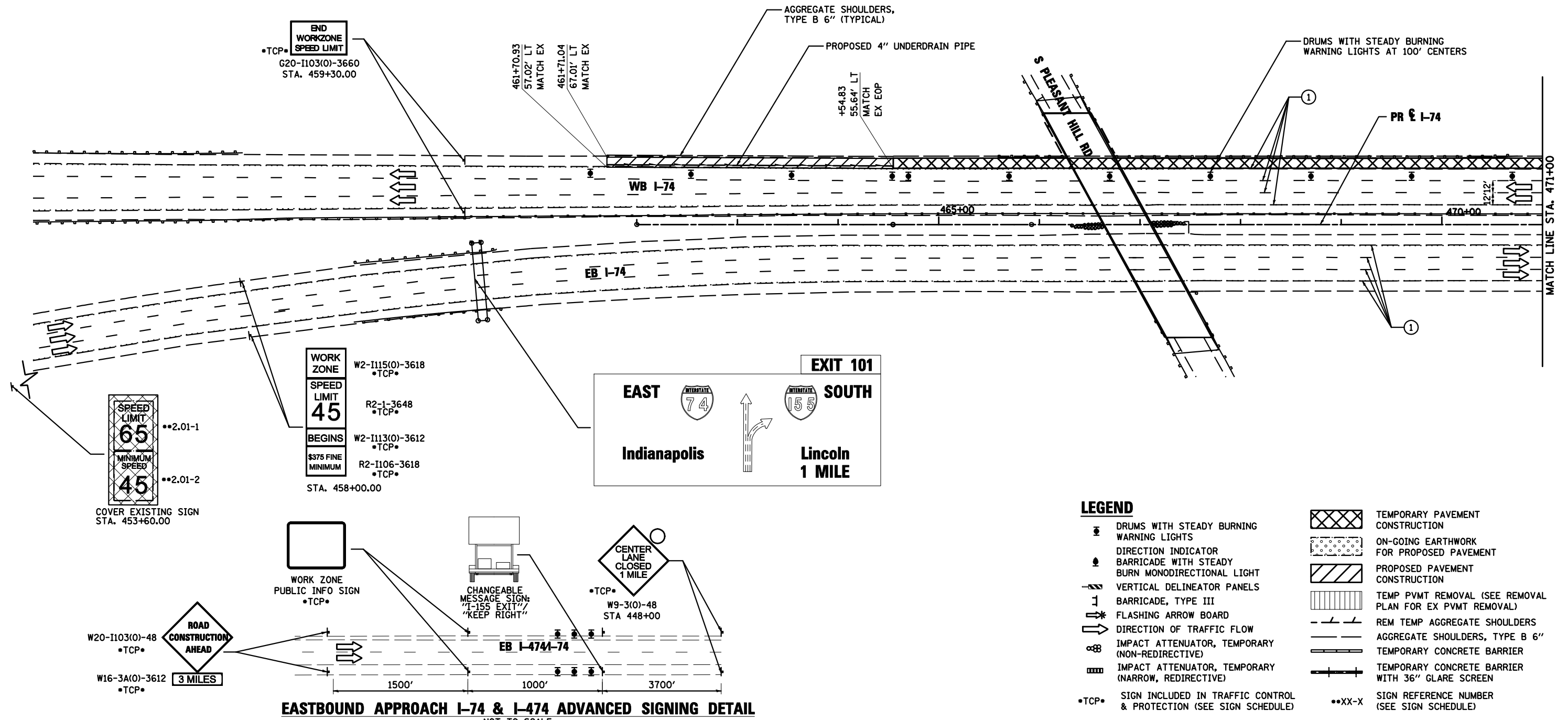
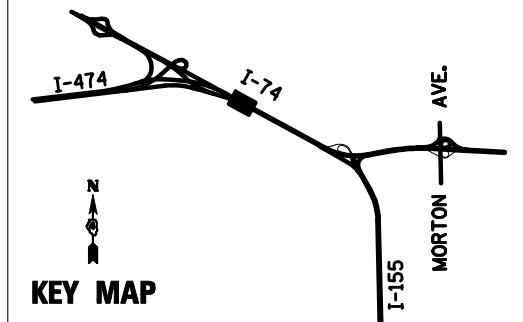
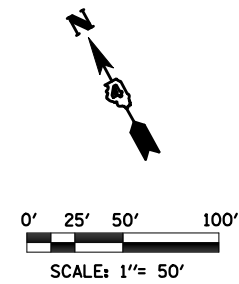
PAVEMENT MARKING LEGEND

- | | | | | | |
|---|---|------|---|------|--------------------------------|
| ① | EXISTING PAVEMENT MARKING | 4SW | 4" SOLID WHITE | 8SW | 8" SOLID WHITE |
| ② | PAVEMENT MARKING FROM PREVIOUS STAGE | 4SY | 4" SOLID YELLOW | 12SW | 12" SOLID WHITE @ 20' SPACING |
| ③ | PROPOSED PAVEMENT MARKING IN PLACE (SEE PROPOSED PAVEMENT MARKING PLAN) | 4SYY | 4" SOLID DOUBLE YELLOW (11" C-C) | 12SY | 12" SOLID YELLOW @ 20' SPACING |
| T | PAVEMENT MARKING TAPE, TYPE III | 4KW | 4" SKIP-DASH WHITE (30' SKIP, 10' DASH) | 24SW | 24" SOLID WHITE STOP BAR |
| P | POLYUREA PAVEMENT MARKING TYPE II | 4DW | 4" DOTTED WHITE (9' SKIP, 3' DASH) | LSW | LETTERS AND SYMBOLS, WHITE |

NOTES

ALL WORK THAT WILL REQUIRE A LANE CLOSURE WILL BE DONE IN OFF-PEAK HOURS.
 EXISTING SIGNS SHOWN FOR REFERENCES. ALL EXISTING OVERHEAD AND GROUND-MOUNTED SIGNS SHALL BE RETAINED IN THE MOT PRE-PHASE UNLESS OTHERWISE NOTED.

SEE SPECIAL PROVISIONS FOR WORK RESTRICTIONS



LEGEND

- | | | | |
|--|---|--|--|
| | DRUMS WITH STEADY BURNING WARNING LIGHTS | | TEMPORARY PAVEMENT CONSTRUCTION |
| | DIRECTION INDICATOR | | ON-GOING EARTHWORK FOR PROPOSED PAVEMENT |
| | BARRICADE WITH STEADY BURN MONODIRECTIONAL LIGHT | | PROPOSED PAVEMENT CONSTRUCTION |
| | VERTICAL DELINEATOR PANELS | | TEMP PVMT REMOVAL (SEE REMOVAL PLAN FOR EX PVMT REMOVAL) |
| | BARRICADE, TYPE III | | REM TEMP AGGREGATE SHOULDERS |
| | FLASHING ARROW BOARD | | AGGREGATE SHOULDERS, TYPE B 6" |
| | DIRECTION OF TRAFFIC FLOW | | TEMPORARY CONCRETE BARRIER |
| | IMPACT ATTENUATOR, TEMPORARY (NON-REDIRECTIVE) | | TEMPORARY CONCRETE BARRIER WITH 36" GLARE SCREEN |
| | IMPACT ATTENUATOR, TEMPORARY (NARROW, REDIRECTIVE) | | SIGN REFERENCE NUMBER (SEE SIGN SCHEDULE) |
| | SIGN INCLUDED IN TRAFFIC CONTROL & PROTECTION (SEE SIGN SCHEDULE) | | |

EASTBOUND APPROACH I-74 & I-474 ADVANCED SIGNING DETAIL

NOT TO SCALE

FILE NAME =	DESIGNED - HTL	REVISED -
D468620-shr-staging03 174-00.dgn	DRAWN - HTL	REVISED -
USER NAME = TERRA	CHECKED - DA/LVA	REVISED -
PLOT DATE = 7/16/2012	DATE - 7/20/2012	REVISED -



STATE OF ILLINOIS
DEPARTMENT OF TRANSPORTATION

MAINTENANCE OF TRAFFIC
PRE STAGE - SUB STAGE A

SCALE: SHEET NO. 5 OF 50 SHEETS STA. 456+00 TO STA. 471+00

F.A.I. RTE.	SECTION	COUNTY	TOTAL SHEETS	SHEET NO.
90-[14R(14HB-4,14,14HB)BR]	TAZEWELL	2433	278	
CONTRACT NO. 68620			ILLINOIS FED. AID PROJECT	