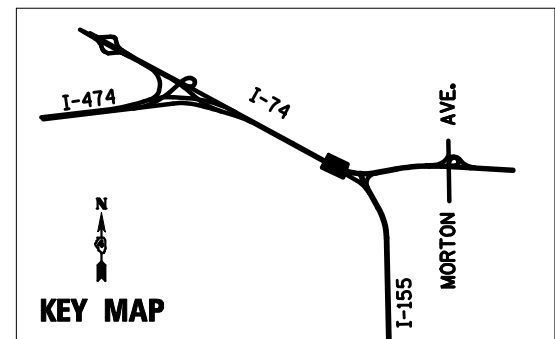
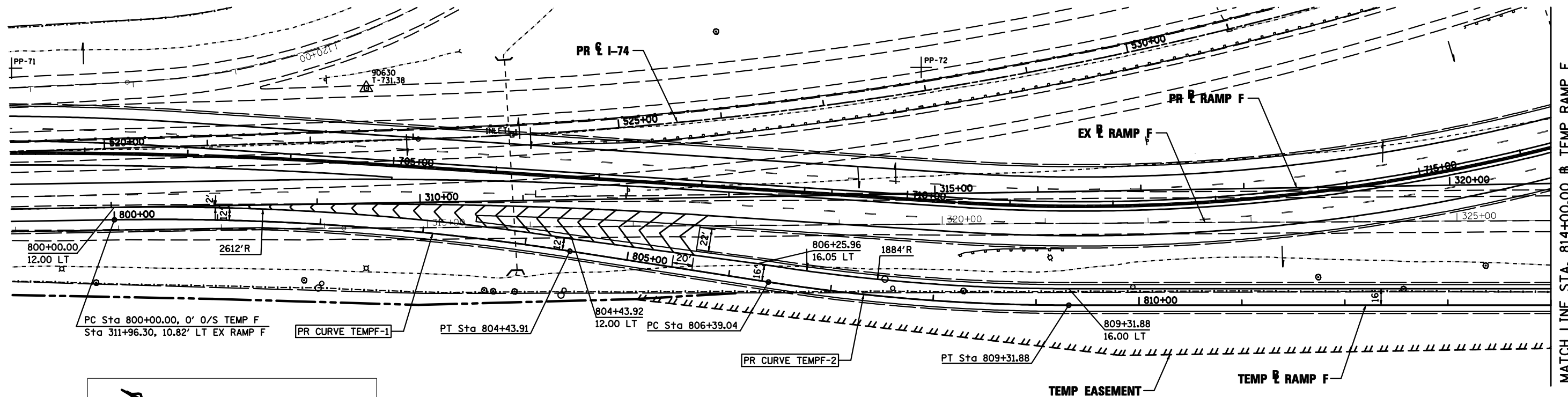


PLAN	SURVEYED	DATE
	PLOTTED	BY
	NOTED	
	CHECKED	
	RT. OF WAY CHECKED	
	NO. _____	
	PAID FILE NAME	
	NO. _____	

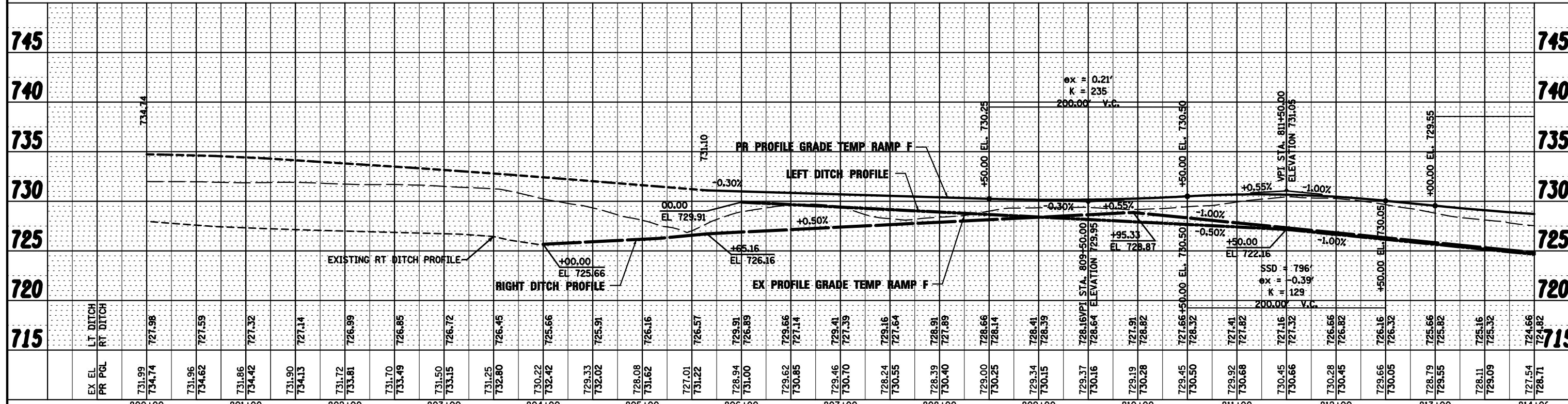
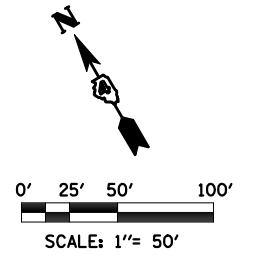
PROFILE	SURVEYED	DATE
	PLOTTED	BY
	NOTED	
	CHECKED	
	STRUCTURE NOTATIONS CHFD	
	NO. _____	



PROP. CURVE TEMPF-1
 PI STA. = 802+22.49
 $\Delta = 9^\circ 46' 56''$ (RT)
 $D = 2^\circ 12' 13''$
 $R = 2,600.00'$
 $T = 222.49'$
 $L = 443.91'$
 $E = 9.50'$
 $\epsilon = \text{---}$
 $T.R. = \text{---}$
 $S.E. RUN = \text{---}$
 P.C. STA. = 800+00.00
 P.T. STA. = 804+43.91

PROP. CURVE TEMPF-2
 PI STA. = 807+85.75
 $\Delta = 8^\circ 49' 51''$ (LT)
 $D = 3^\circ 00' 56''$
 $R = 1,900.00'$
 $T = 146.71'$
 $L = 292.84'$
 $E = 5.66'$
 $\epsilon = \text{---}$
 $T.R. = \text{---}$
 $S.E. RUN = \text{---}$
 P.C. STA. = 806+39.04
 P.T. STA. = 809+31.88

NOTE:
 FOR ADDITIONAL INFORMATION REGARDING TEMPORARY DRAINAGE DESIGN REFER TO MOT TEMPORARY I-74 RAMP F CROSS SECTIONS AND DRAINAGE STAGING PLANS.



FILE NAME =	DESIGNED - BB	REVISED -		STATE OF ILLINOIS DEPARTMENT OF TRANSPORTATION		MAINTENANCE OF TRAFFIC TEMPORARY I-155 RAMP F PLAN & PROFILE		F.A.I. SECTION	COUNTY	TOTAL SHEETS	TOTAL SHEET NO.
D468620-shr-Temp174-TempRamp_F-plnprf1-02	DRAWN - BB	REVISED -						90-[14R(14HB-4,14,14HB)/BR]	TAZEWELL	2433	528
USER NAME = TERRA	CHECKED - DA/KC	REVISED -						CONTRACT NO. 68620			
PLOT DATE = 7/16/2012	DATE - 7/20/2012	REVISED -						ILLINOIS FED. AID PROJECT			