




**MAINTENANCE OF TRAFFIC  
TYPICAL SECTION - STAGE 5  
I-155  
STA 16+34.68 TO STA 26+00**

**LEGEND:**

- ① EXISTING PAVEMENT MARKING
- ② TEMPORARY PAVEMENT MARKING FROM PREVIOUS STAGE
- ③ PROPOSED PAVEMENT MARKING IN PLACE
- ④ PAVEMENT MARKING, 4" SOLID WHITE
- ⑤ PAVEMENT MARKING, 8" SOLID WHITE
- ⑥ PAVEMENT MARKING, 4" SOLID YELLOW
- ⑦ PAVEMENT MARKING, 4" DOTTED WHITE (3' SKIP, 9' DASH)
- ⑧ PAVEMENT MARKING, 4" SKIP-DASH WHITE (30' SKIP, 10' DASH)
- ⑨ DRUMS WITH STEADY BURNING WARNING LIGHTS AT 25' CENTERS
- ⑩ DRUMS WITH STEADY BURNING WARNING LIGHTS AT 50' CENTERS
- ⑪ DRUMS WITH STEADY BURNING WARNING LIGHTS AT 100' CENTERS
- ⑫ DRUMS WITH STEADY BURNING WARNING LIGHTS 1000' CENTERS
- ⑬ PAVEMENT MARKING, 4" SOLID DOUBLE YELLOW
- ⑭ VERTICAL DELINEATOR PANELS
- ⑮ TEMPORARY GEOTEXTILE RETAINING WALL
- ⑯ PROPOSED CONCRETE BARRIER
- ⑰ TEMPORARY CONCRETE BARRIER
- ⑱ GLARE SCREEN
-  PROPOSED PAVEMENT CONSTRUCTION
-  TEMPORARY PAVEMENT CONSTRUCTION
-  ON-GOING EARTHWORK FOR PROPOSED PAVEMENT

FILE NAME =	DESIGNED - HTL	REVISED -		<b>STATE OF ILLINOIS DEPARTMENT OF TRANSPORTATION</b>	<b>MAINTENANCE OF TRAFFIC STAGE 5 - TYPICAL SECTIONS - I-155</b>	F.A.I. RTE.	SECTION	COUNTY	TOTAL SHEETS	SHEET NO.	
D468620-sh-typical N01-05.dgn	DRAWN - KV/JP	REVISED -				• 90-[14R(14HB-4,14,14HB)BR]	TAZEWELL	2433	818		
USER NAME = TERRA	CHECKED - DA/LVA	REVISED -				<b>CONTRACT NO. 68620</b>					
PLOT DATE = 7/16/2012	DATE - 7/20/2012	REVISED -				ILLINOIS FED. AID PROJECT					
SCALE:						SHEET NO. 6 OF 27 SHEETS	STA.	TO STA.			