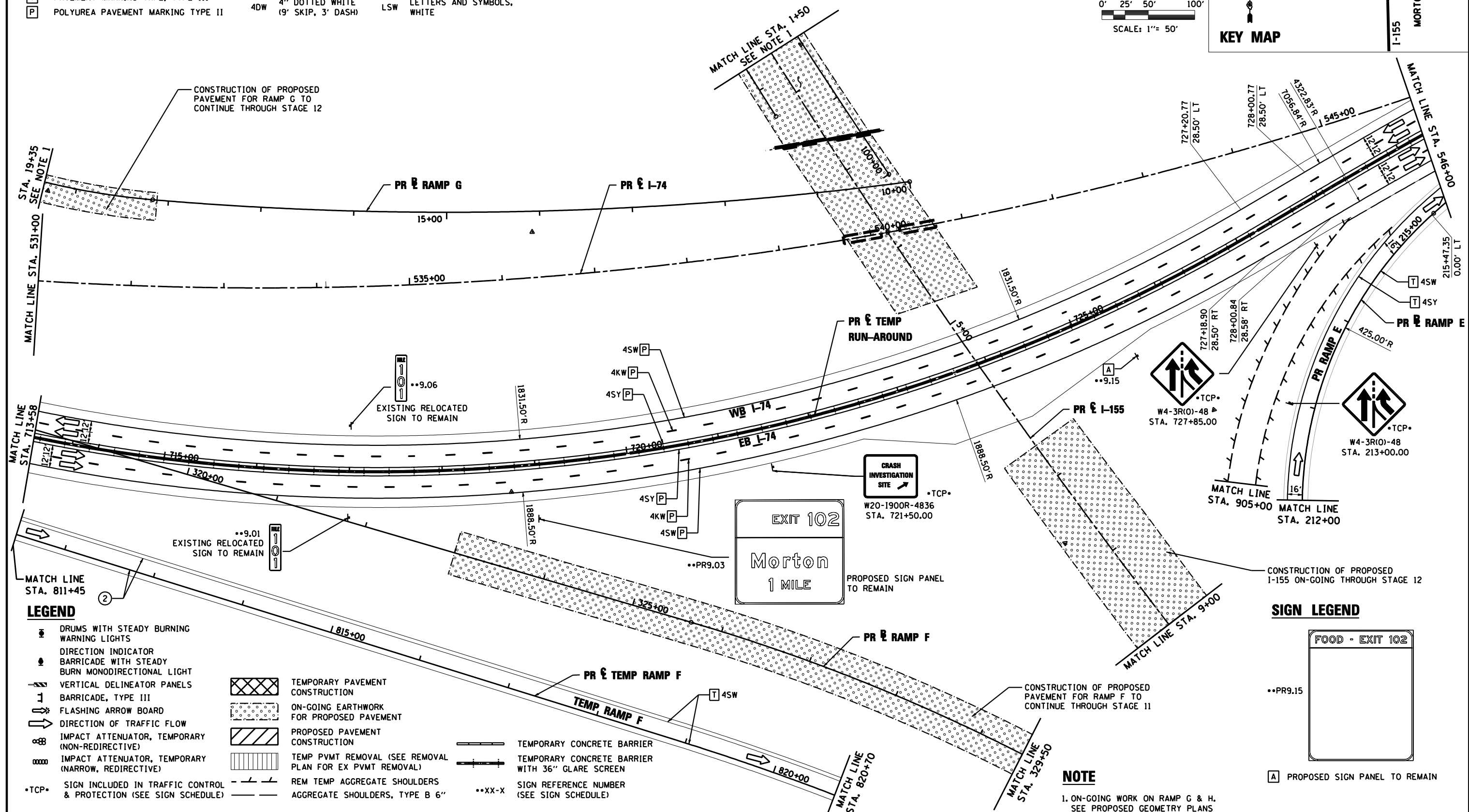
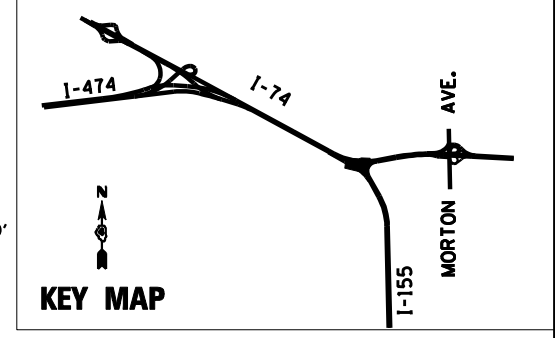
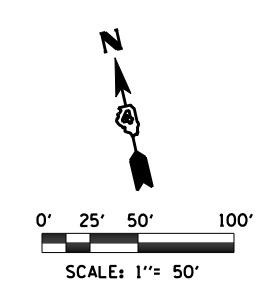


**PAVEMENT MARKING LEGEND**

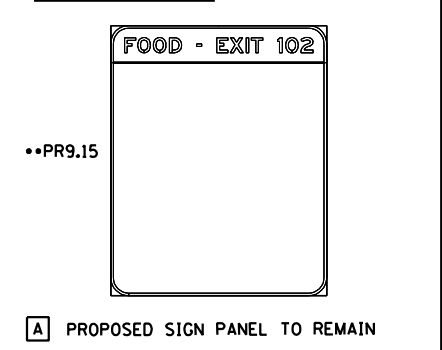
①	EXISTING PAVEMENT MARKING	4SW	4" SOLID WHITE	8SW	8" SOLID WHITE
②	PAVEMENT MARKING FROM PREVIOUS STAGE	4SY	4" SOLID YELLOW	12SW	12" SOLID WHITE @ 20' SPACING
③	PROPOSED PAVEMENT MARKING IN PLACE (SEE PROPOSED PAVEMENT MARKING PLAN)	4SYY	4" SOLID DOUBLE YELLOW (11" C-C)	12SY	12" SOLID YELLOW @ 20' SPACING
T	PAVEMENT MARKING TAPE, TYPE III	4KW	4" SKIP-DASH WHITE (30' SKIP, 10' DASH)	24SW	24" SOLID WHITE STOP BAR
P	POLYUREA PAVEMENT MARKING TYPE II	4DW	4" DOTTED WHITE (9' SKIP, 3' DASH)	LSW	LETTERS AND SYMBOLS, WHITE



**LEGEND**

●	DRUMS WITH STEADY BURNING WARNING LIGHTS	▨	TEMPORARY PAVEMENT CONSTRUCTION
●	DIRECTION INDICATOR	▨	ON-GOING EARTHWORK FOR PROPOSED PAVEMENT
●	BARRICADE WITH STEADY BURN MONODIRECTIONAL LIGHT	▨	PROPOSED PAVEMENT CONSTRUCTION
▨	VERTICAL DELINEATOR PANELS	▨	TEMP PVMT REMOVAL (SEE REMOVAL PLAN FOR EX PVMT REMOVAL)
▨	BARRICADE, TYPE III	▨	REM TEMP AGGREGATE SHOULDERS
▨	FLASHING ARROW BOARD	▨	AGGREGATE SHOULDERS, TYPE B 6"
▨	DIRECTION OF TRAFFIC FLOW	—	TEMPORARY CONCRETE BARRIER
▨	IMPACT ATTENUATOR, TEMPORARY (NON-REDIRECTIVE)	—	TEMPORARY CONCRETE BARRIER WITH 36" GLARE SCREEN
▨	IMPACT ATTENUATOR, TEMPORARY (NARROW, REDIRECTIVE)	—	SIGN REFERENCE NUMBER (SEE SIGN SCHEDULE)
•TCP•	SIGN INCLUDED IN TRAFFIC CONTROL & PROTECTION (SEE SIGN SCHEDULE)	•XX-X	

**SIGN LEGEND**



**NOTE**

1. ON-GOING WORK ON RAMP G & H. SEE PROPOSED GEOMETRY PLANS

FILE NAME = D468620-sh1-staging09_174-08.dgn	DESIGNED - HTL	REVISD -		<b>STATE OF ILLINOIS</b> <b>DEPARTMENT OF TRANSPORTATION</b>	<b>MAINTENANCE OF TRAFFIC</b> <b>STAGE 8</b>		F.A.I. R.T.E.	SECTION	COUNTY	TOTAL SHEETS	SHEET NO.
USER NAME = TERRA	DRAWN - JPS	REVISD -			90-[14R]14HB-4,14,14HB(B)R	TAZEWELL	2433	932			
PLOT DATE = 7/16/2012	CHECKED - DA/LVA	REVISD -			CONTRACT NO. 68620						
	DATE - 7/20/2012	REVISD -			ILLINOIS FED. AID PROJECT						