

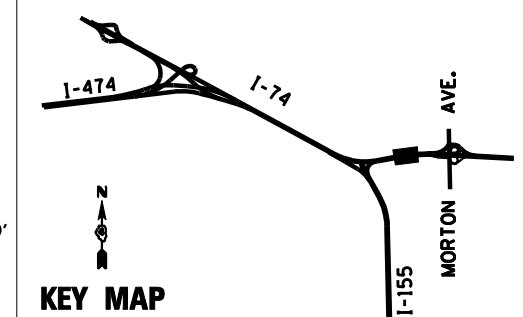
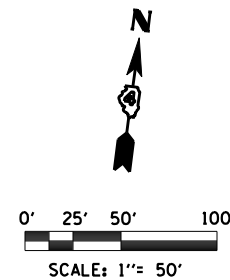
LEGEND

- DRUMS WITH STEADY BURNING WARNING LIGHTS
- DIRECTION INDICATOR BARRICADE WITH STEADY BURN MONODIRECTIONAL LIGHT
- ▬ VERTICAL DELINEATOR PANELS
- ⊥ BARRICADE, TYPE III
- ↔ FLASHING ARROW BOARD
- DIRECTION OF TRAFFIC FLOW
- ⊗ IMPACT ATTENUATOR, TEMPORARY (NON-REDIRECTIVE)
- ⊘ IMPACT ATTENUATOR, TEMPORARY (NARROW, REDIRECTIVE)
- TCP• SIGN INCLUDED IN TRAFFIC CONTROL & PROTECTION (SEE SIGN SCHEDULE)
- XX-X SIGN REFERENCE NUMBER (SEE SIGN SCHEDULE)

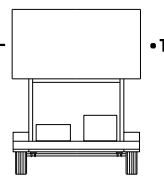
- ▬ TEMPORARY PAVEMENT CONSTRUCTION
- ▬ ON-GOING EARTHWORK FOR PROPOSED PAVEMENT
- ▬ PROPOSED PAVEMENT CONSTRUCTION
- ▬ TEMP PVMT REMOVAL (SEE REMOVAL PLAN FOR EX PVMT REMOVAL)
- ▬ REM TEMP AGGREGATE SHOULDERS
- ▬ AGGREGATE SHOULDERS, TYPE B 6"
- ▬ TEMPORARY CONCRETE BARRIER
- ▬ TEMPORARY CONCRETE BARRIER WITH 36" GLARE SCREEN
- XX-X SIGN REFERENCE NUMBER (SEE SIGN SCHEDULE)

PAVEMENT MARKING LEGEND

- ① EXISTING PAVEMENT MARKING
- ② PAVEMENT MARKING FROM PREVIOUS STAGE
- ③ PROPOSED PAVEMENT MARKING IN PLACE (SEE PROPOSED PAVEMENT MARKING PLAN)
- T PAVEMENT MARKING TAPE, TYPE III
- P POLYUREA PAVEMENT MARKING TYPE II
- 4SW 4" SOLID WHITE
- 4SY 4" SOLID YELLOW
- 4SYY 4" SOLID DOUBLE YELLOW (11" C-C)
- 4KW 4" SKIP-DASH WHITE (30' SKIP, 10' DASH)
- 4DW 4" DOTTED WHITE (9' SKIP, 3' DASH)
- 8SW 8" SOLID WHITE
- 12SW 12" SOLID WHITE @ 20' SPACING
- 12SY 12" SOLID YELLOW @ 20' SPACING
- 24SW 24" SOLID WHITE STOP BAR
- LSW LETTERS AND SYMBOLS, WHITE

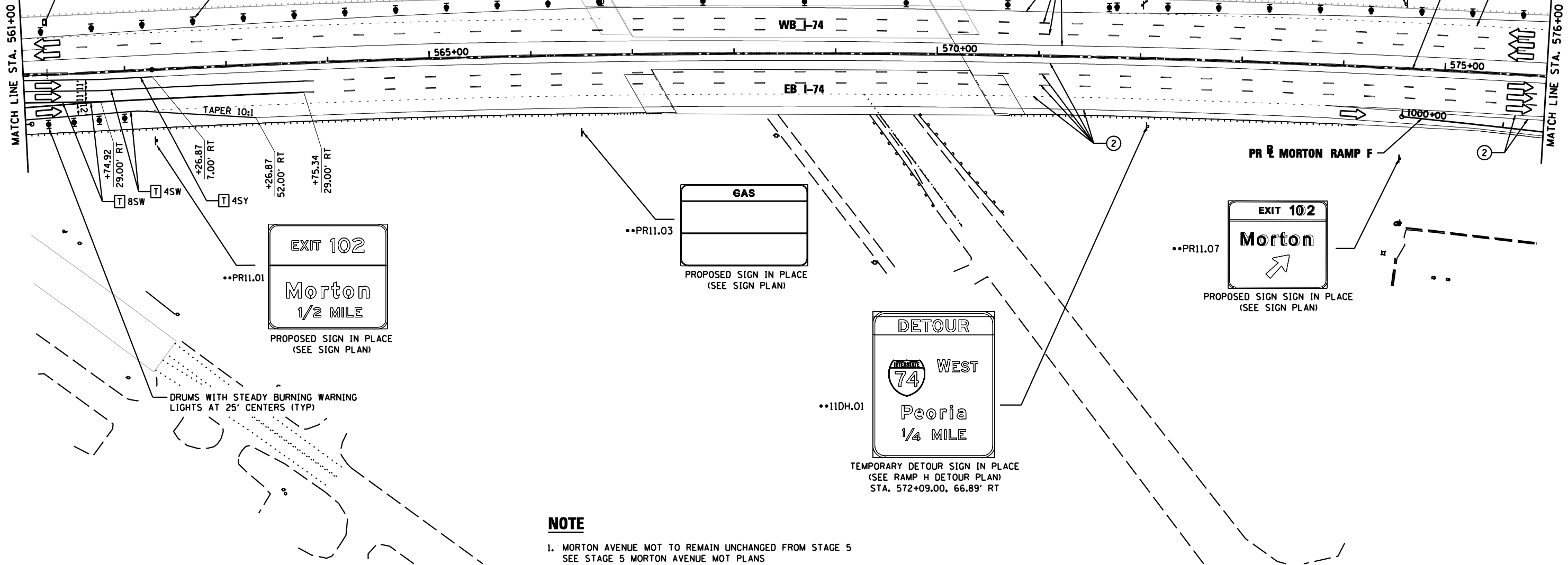


MESSAGE BOARD SHALL READ:
"I-155 SOUTH EXIT CLOSED" /
"USE I-74 WEST TO PINECREST DR"



•TCP•

DIRECTIONAL INDICATOR DRUMS WITH STEADY BURNING WARNING LIGHTS AT 50' CENTERS



NOTE

1. MORTON AVENUE MOT TO REMAIN UNCHANGED FROM STAGE 5
SEE STAGE 5 MORTON AVENUE MOT PLANS

FILE NAME =	DESIGNED - HTL	REVISED -
D468620-sh1-staging11 174-11.dgn	DRAWN - JPS	REVISED -
USER NAME = TERRA	CHECKED - DA/LVA	REVISED -
PLOT DATE = 7/16/2012	DATE - 7/20/2012	REVISED -



**STATE OF ILLINOIS
DEPARTMENT OF TRANSPORTATION**

**MAINTENANCE OF TRAFFIC
STAGE 11**

SCALE: SHEET NO. 10 OF 13 SHEETS STA. 561+00 TO STA. 576+00

F.A.I. RTE.	SECTION	COUNTY	TOTAL SHEETS	SHEET NO.
•	90-[14R(14HB-4,14,14HVB)BR]	TAZEWELL	2433	1029
			CONTRACT NO. 68620	
ILLINOIS FED. AID PROJECT				