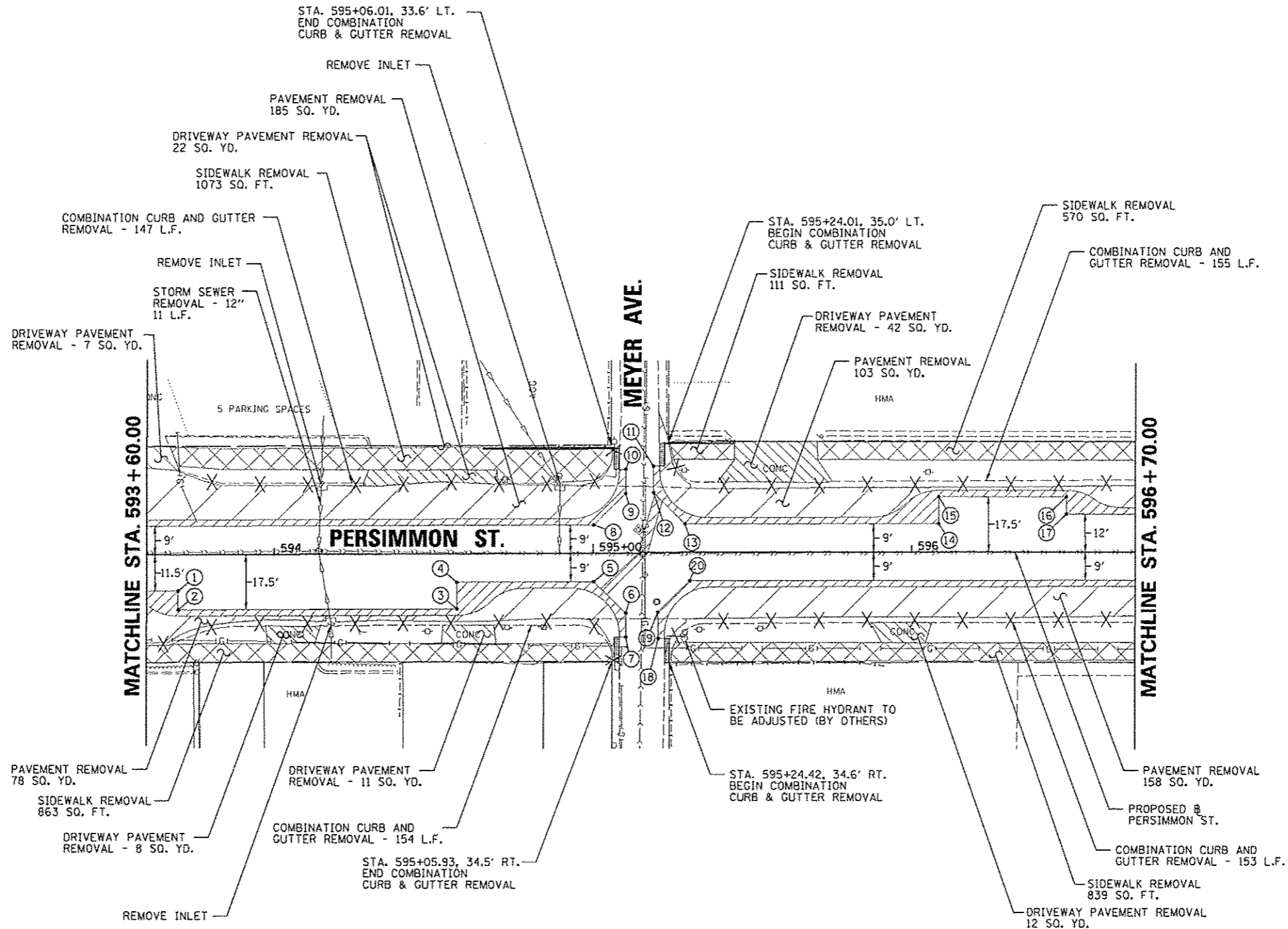
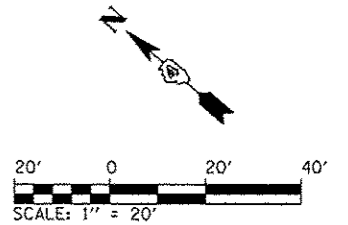
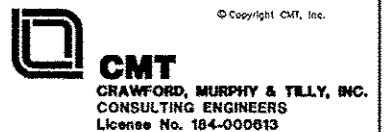


- ① STA. 593+69.82, 11.50' RT.
- ② STA. 593+69.82, 17.50' RT.
- ③ STA. 594+57.14, 17.50' RT.
- ④ STA. 594+57.14, 9.00' RT.
- ⑤ STA. 595+00.13, 9.00' RT.
- ⑥ STA. 595+10.12, 18.99' RT.
- ⑦ STA. 595+10.10, 26.58' RT.
- ⑧ STA. 595+00.32, 9.00' LT.
- ⑨ STA. 595+10.26, 18.93' LT.
- ⑩ STA. 595+10.31, 26.59' LT.
- ⑪ STA. 595+18.86, 27.32' LT.
- ⑫ STA. 595+18.98, 18.86' LT.
- ⑬ STA. 595+28.83, 9.00' LT.
- ⑭ STA. 596+08.47, 9.00' LT.
- ⑮ STA. 596+08.47, 17.50' LT.
- ⑯ STA. 596+48.47, 17.50' LT.
- ⑰ STA. 596+48.47, 12.00' LT.
- ⑱ STA. 595+20.35, 27.35' RT.
- ⑲ STA. 595+20.26, 19.01' RT.
- ⑳ STA. 595+30.27, 9.00' RT.



LEGEND

- HOT-MIX ASPHALT SURFACE REMOVAL, 2 1/4"
- PAVEMENT REMOVAL
- SIDEWALK REMOVAL
- DRIVEWAY PAVEMENT REMOVAL
- PAVEMENT REMOVAL FOR PATCHING (PAID AS PAVEMENT REMOVAL)
- COMBINATION CURB AND GUTTER REMOVAL



FILE NAME *	USER NAME * anak81398	DESIGNED - RMM/EMM	REVISED -	STATE OF ILLINOIS DEPARTMENT OF TRANSPORTATION	PERSIMMON STREET REMOVAL PLAN	F.A.U. RTE.	SECTION	COUNTY	TOTAL SHEETS	SHEET NO.
oi\pseu\work\do_not_delete\dms73328\04	12.0155-ahs-pvmt-rm-001.dgn	DRAWN - RJE	REVISED -			12-00356-01-PV	PEORIA	519	54	
	PLOT SCALE = 39.9999' / in.	CHECKED - EJM	REVISED -			CONTRACT NO. 89626		(ILLINOIS) FED. AID PROJECT TIG-509345B)		
	PLOT DATE = 07/23/2012	DATE - 7/18/12	REVISED -			SCALE: 1" = 20' SHEET NO. OF SHEETS STA. 593+60.00 TO STA. 596+70.00				