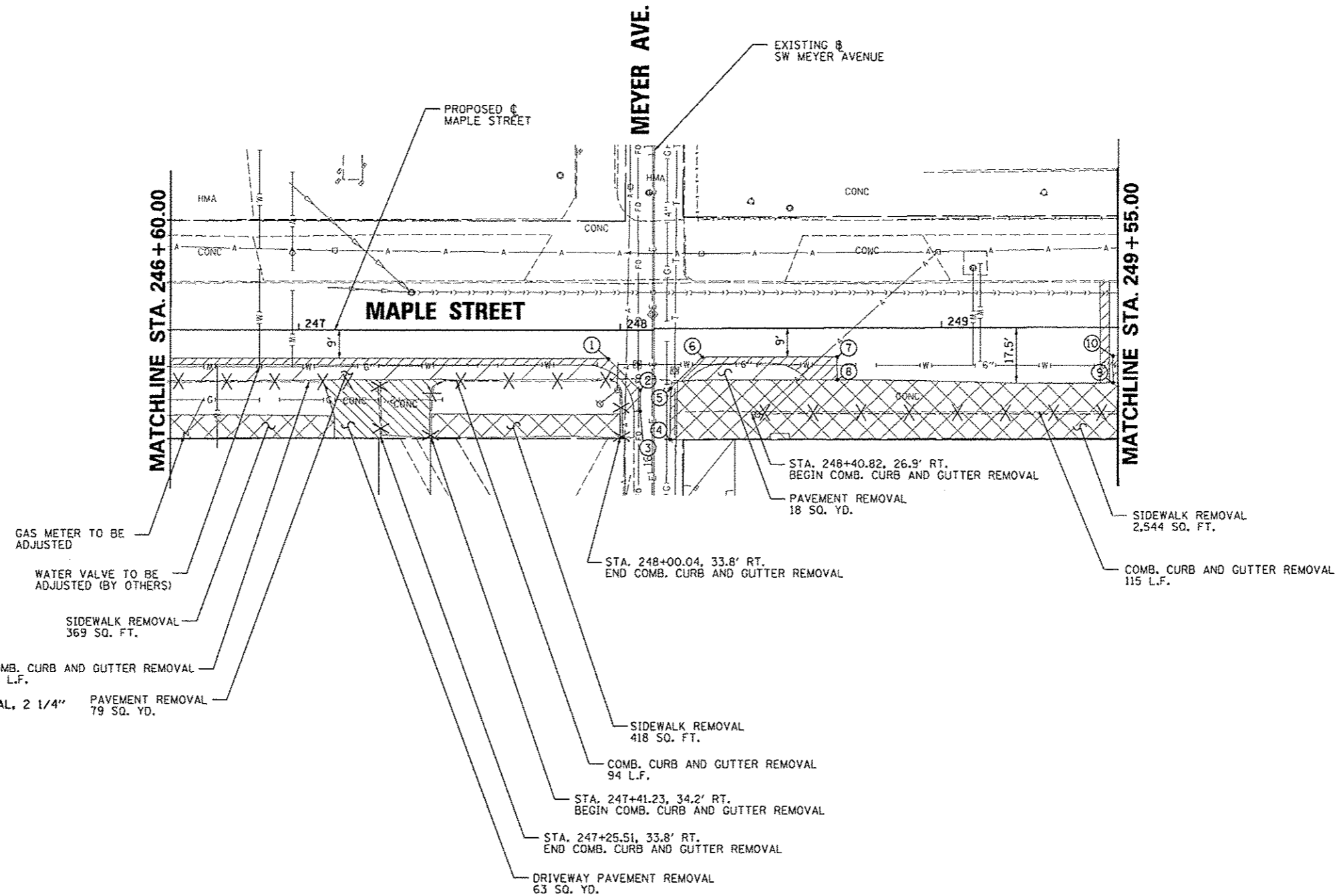
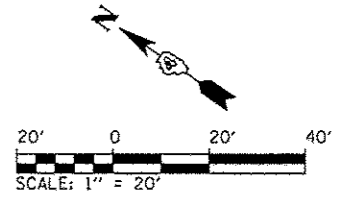
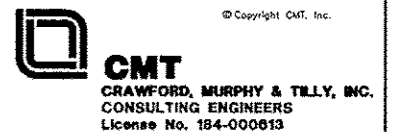


- ① STA. 247+96.25, 9.00' RT.
- ② STA. 248+06.20, 18.97' RT.
- ③ STA. 248+06.21, 25.52' RT.
- ④ STA. 248+15.51, 33.74' RT.
- ⑤ STA. 248+15.72, 18.79' RT.
- ⑥ STA. 248+25.51, 9.00' RT.
- ⑦ STA. 248+67.44, 9.00' RT.
- ⑧ STA. 248+67.44, 16.38' RT.
- ⑨ STA. 249+53.44, 17.50' RT.
- ⑩ STA. 249+53.44, 2.74' RT.



LEGEND

- HOT-MIX ASPHALT SURFACE REMOVAL, 2 1/4" PAVEMENT REMOVAL 79 SQ. YD.
- PAVEMENT REMOVAL
- SIDEWALK REMOVAL
- DRIVEWAY PAVEMENT REMOVAL
- PAVEMENT REMOVAL FOR PATCHING (PAID AS PAVEMENT REMOVAL)
- COMBINATION CURB AND GUTTER REMOVAL



FILE NAME *	USER NAME * manak01370	DESIGNED - RMM/EMM	REVISED -	STATE OF ILLINOIS DEPARTMENT OF TRANSPORTATION	MAPLE STREET REMOVAL PLAN	F.A.U. RTE.	SECTION	COUNTY	TOTAL SHEETS	SHEET NO.
0:\pwise_work\do_not_delete\dms73328\04	04.0155-ahp-pvmt-rom-004.dgn	DRAWN - RJE	REVISED -			12-00356-01-PV	PEORIA	519	56	
PLOT SCALE * 3/16" = 1' in.	CHECKED - EJM	REVISOR -	REVISED -			CONTRACT NO. 89626				
PLOT DATE * 07/23/2012	DATE - 7/18/12	REVISOR -	REVISED -			ILLINOIS FED. AID PROJECT 716-5035(58)				
					SCALE: 1" = 20'	SHEET NO. OF SHEETS		STA. 246+60.00 TO STA. 249+55.00		