

SEE STREETSCAPE AND GRADING PLANS FOR PROPOSED IMPROVEMENTS BEHIND CURB LINES.

SEE ADAMS STREET AND WALNUT STREET INTERSECTION DETAIL FOR LAYOUT AND GRADING.

PLANTER BOX (TYP.)
CLASS B PATCH, TYPE IV, 15 INCH
16.7 SY

BRICK BANDING

MATCHLINE STA. 162+50.00

MATCHLINE STA. 954+00.00

PROPOSED PCC SIDEWALK 4 INCH, SPECIAL

PLANTER BOX (TYP.)

SEE STREETSCAPE AND GRADING PLANS FOR PROPOSED IMPROVEMENTS BEHIND CURB LINES.

BRICK PAVER SIDEWALK ON RIGID BASE. SEE INTERSECTION AND PAVER CROSSWALK DETAILS.

COMBINATION CONCRETE CURB AND GUTTER, TYPE B-6.12

PROPOSED PCC SIDEWALK 4 INCH

END HMA OVERLAY STA. 165+00.62

ADAMS STREET EXISTING R.O.W.

ADAMS STREET

END CONSTRUCTION STA. 166+72.83

CLASS B PATCH, TYPE IV, 15 INCH 164
60.8 SY

CLASS B PATCH, TYPE IV, 15 INCH 165+00
66.9 SY

PROPOSED PCC SIDEWALK, 4 INCH

STA. 163+18.28 ADAMS ST. = STA. 954+57.41 WALNUT ST.

PEORIA EMERGENCY SERVICES

CLASS B PATCH, TYPE II, 15 INCH 8.0 SY

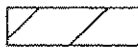

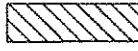
COMBINATION CONCRETE CURB AND GUTTER, TYPE B-6.12

CLASS B PATCH, TYPE III, 15 INCH 17.5 SY

EXISTING R.O.W.

WILLIAM KUMPF BLVD.

LEGEND

-  CLASS B PATCH
-  CLASS C PATCH
-  BASE COURSE WIDENING, 10"



FILE NAME =	USER NAME = monak01390	DESIGNED - KNB	REVISED -	STATE OF ILLINOIS DEPARTMENT OF TRANSPORTATION	ADAMS STREET PLAN SHEET	F.A.U. RTE.	SECTION	COUNTY	TOTAL SHEETS	SHEET NO.
or\pwise\work\do_not_delete\dms73308\04	PL01 SCALE = 3/4"=1'-0"	DRAWN - RLA	REVISED -			12-00356-01-PV	PEORIA	519	70	
	PL01 DATE = 07/23/2012	CHECKED - MCD	REVISED -			CONTRACT NO. 89626		ILLINOIS FED. AID PROJECT TIG-50934581		
		DATE - 7/18/12	REVISED -			SCALE: 1"=20'	SHEET NO. OF SHEETS	STA. 162+50 TO STA. 167+00		