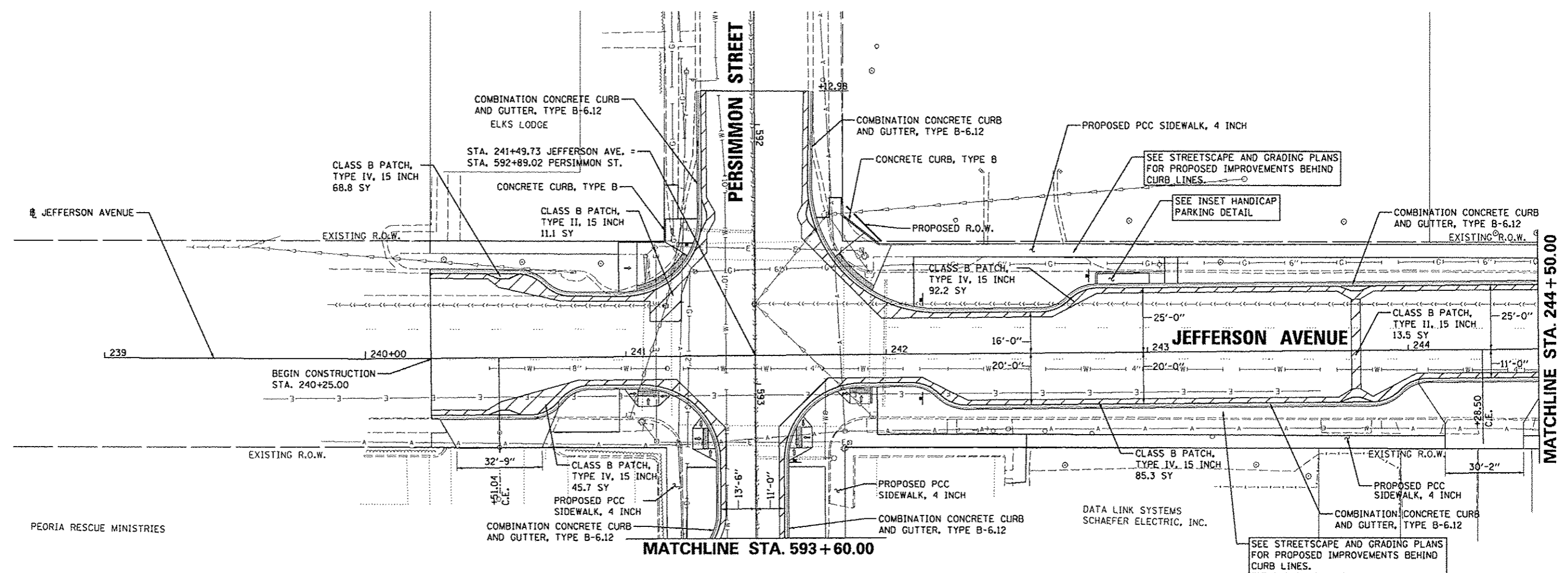





SEE JEFFERSON AVENUE AND
PERSIMMON STREET INTERSECTION
DETAIL FOR LAYOUT AND GRADING.



LEGEND

-  CLASS B PATCH
-  CLASS C PATCH
-  BASE COURSE WIDENING, 10"



FILE NAME *	USER NAME * manak01319	DESIGNED - KNB	REVISED -	STATE OF ILLINOIS DEPARTMENT OF TRANSPORTATION	JEFFERSON AVENUE PLAN SHEET			F.A.U. RTE. 12	SECTION 12-00356-01-PV	COUNTY PEORIA	TOTAL SHEETS 519	SHEET NO. 71
or\pwise_work\do_not_delete\dm573308\04	04.0155-sht-plan025.dgn	DRAWN - RLA	REVISED -		SCALE: 1"=20'	SHEET NO.	OF	SHEETS	STA. 239+00	TO STA. 244+50	CONTRACT NO. 89626	
	PLOT SCALE = 3/4" = 1' / in.	CHECKED - MGD	REVISED -								ILLINOIS FED. AID PROJECT TIG-80931580	
	PLOT DATE = 07/23/2012	DATE - 7/18/12	REVISED -									