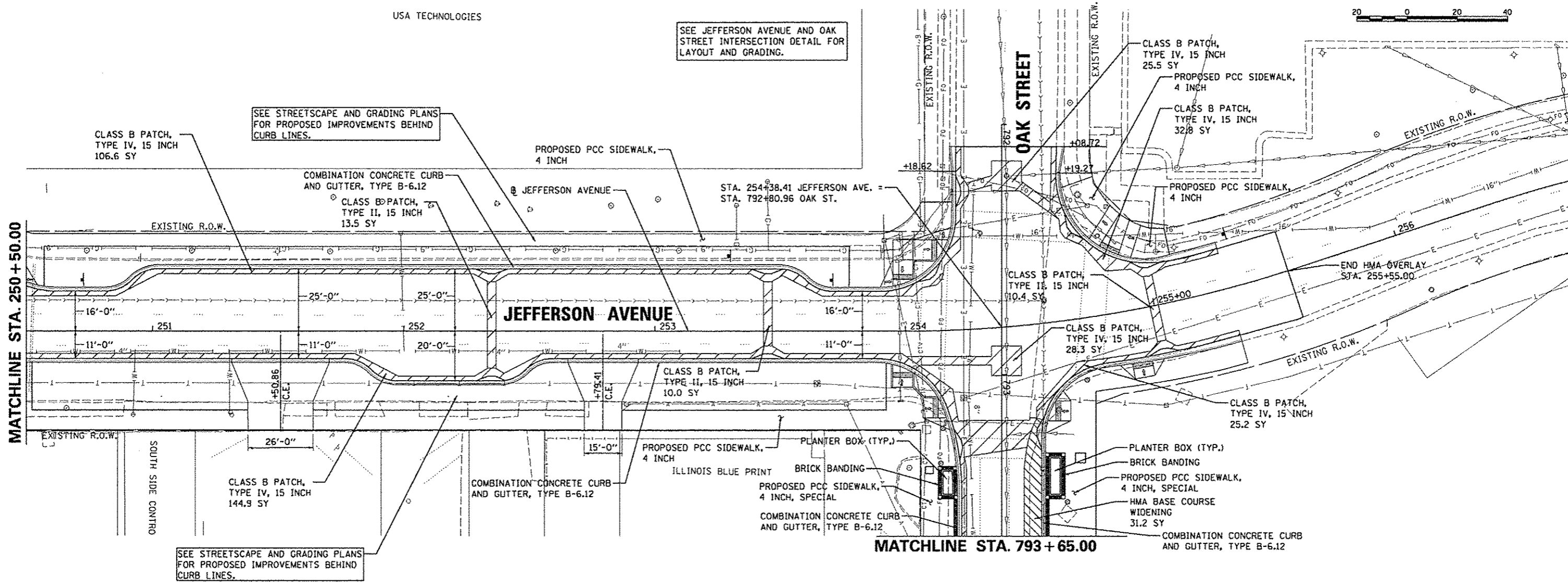
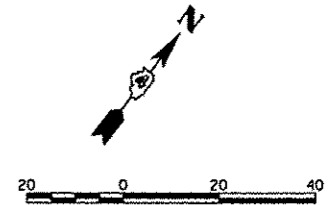


USA TECHNOLOGIES

SEE JEFFERSON AVENUE AND OAK STREET INTERSECTION DETAIL FOR LAYOUT AND GRADING.

SEE STREETScape AND GRADING PLANS FOR PROPOSED IMPROVEMENTS BEHIND CURB LINES.



CLASS B PATCH, TYPE IV, 15 INCH 106.6 SY

COMBINATION CONCRETE CURB AND GUTTER, TYPE B-6.12
CLASS B PATCH, TYPE II, 15 INCH 13.5 SY

PROPOSED PCC SIDEWALK, 4 INCH

STA. 254+38.41 JEFFERSON AVE.
STA. 792+80.96 OAK ST.

CLASS B PATCH, TYPE IV, 15 INCH 25.5 SY

PROPOSED PCC SIDEWALK, 4 INCH

CLASS B PATCH, TYPE IV, 15 INCH 32.8 SY

PROPOSED PCC SIDEWALK, 4 INCH

END HMA OVERLAY STA. 255+55.00

CLASS B PATCH, TYPE II, 15 INCH 10.4 SY

CLASS B PATCH, TYPE IV, 15 INCH 28.3 SY

CLASS B PATCH, TYPE IV, 15 INCH 25.2 SY

CLASS B PATCH, TYPE IV, 15 INCH 144.9 SY

COMBINATION CONCRETE CURB AND GUTTER, TYPE B-6.12

PROPOSED PCC SIDEWALK, 4 INCH

ILLINOIS BLUE PRINT

PROPOSED PCC SIDEWALK, 4 INCH, SPECIAL

COMBINATION CONCRETE CURB AND GUTTER, TYPE B-6.12

PLANTER BOX (TYP.)

BRICK BANDING

PLANTER BOX (TYP.)

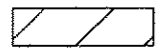


BRICK BANDING

PROPOSED PCC SIDEWALK, 4 INCH, SPECIAL

HMA BASE COURSE WIDENING 31.2 SY

COMBINATION CONCRETE CURB AND GUTTER, TYPE B-6.12

LEGEND

-  CLASS B PATCH
-  CLASS C PATCH
-  BASE COURSE WIDENING, 10"

FILE NAME * c:\pwise_work\do_not_delete\dm73380\04	USER NAME * manak.01390	DESIGNED - KNB	REVISED -	STATE OF ILLINOIS DEPARTMENT OF TRANSPORTATION	JEFFERSON AVENUE PLAN SHEET				F.A.U. RTE. 12	SECTION 12-00356-01-PV	COUNTY PEORIA	TOTAL SHEETS 519	SHEET NO. 73
PLOT SCALE * 3/8"=1'-0"	CHECKED - MGD	REVISOR - RLA	REVISIONS -		SCALE: 1"=20'	SHEET NO. OF SHEETS	STA. 250+50 TO STA. 256+00	CONTRACT NO. 89626		ILLINOIS FED. AID PROJECT TIG-5093(50)			
PLOT DATE * 07/29/2012	DATE - 7/18/12												

