

NOTE: FF = FINISHED FLOOR ELEVATION OF EXISTING BUILDING

PLAN	DATE
BY	
REVISIONS	
NO.	
DATE	
BY	
DESCRIPTION	
1	
2	
3	
4	
5	

PROFILE	DATE
BY	
REVISIONS	
NO.	
DATE	
BY	
DESCRIPTION	
1	
2	
3	
4	
5	

SEE STREETScape AND GRADING PLANS FOR PROPOSED IMPROVEMENTS BEHIND CURB LINES.

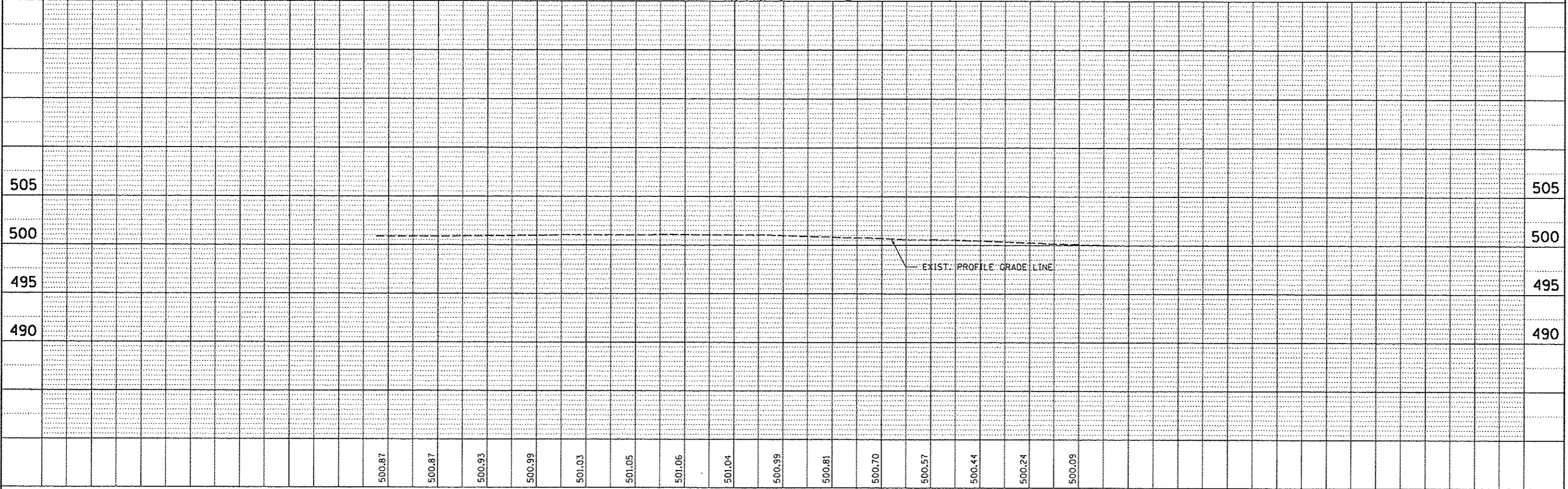
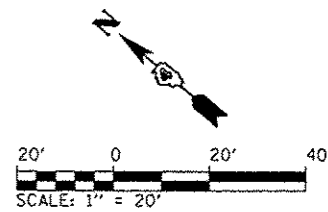
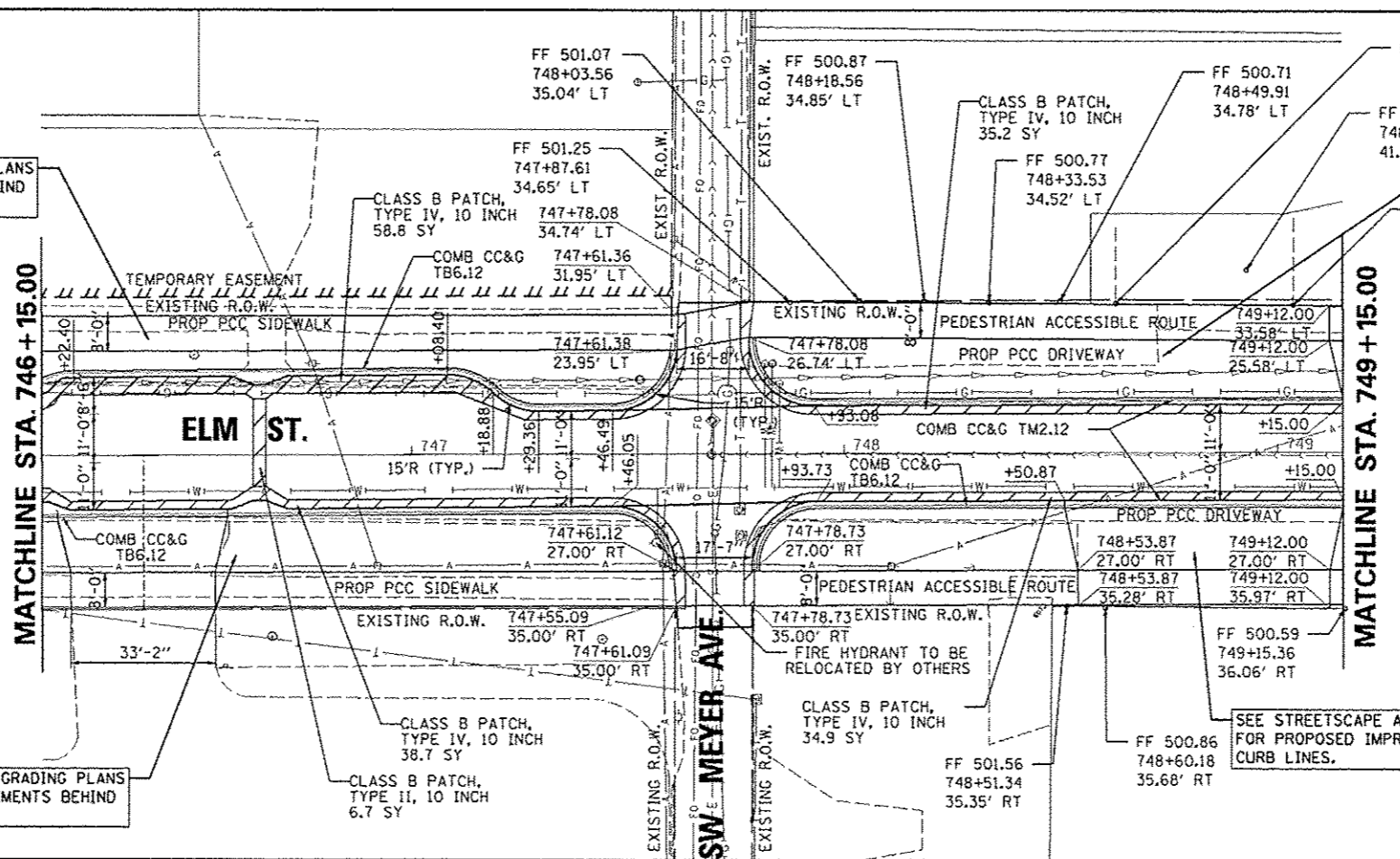
SEE JEFFERSON AVENUE AND ELM STREET INTERSECTION DETAIL FOR LAYOUT AND GRADING

SEE STREETScape AND GRADING PLANS FOR PROPOSED IMPROVEMENTS BEHIND CURB LINES.

SEE STREETScape AND GRADING PLANS FOR PROPOSED IMPROVEMENTS BEHIND CURB LINES.

SEE ADAMS STREET AND ELM STREET INTERSECTION DETAIL FOR LAYOUT AND GRADING

SEE STREETScape AND GRADING PLANS FOR PROPOSED IMPROVEMENTS BEHIND CURB LINES.



FILE NAME	USER NAME = monk81349	DESIGNED - JES	REVISED -	STATE OF ILLINOIS DEPARTMENT OF TRANSPORTATION	ELM STREET PLAN AND PROFILE				F.A.U. RTE.	SECTION	COUNTY	TOTAL SHEETS	SHEET NO.
al\pwise_work\do_not_delete\des\75322\0418	0155-ah1-prp-302.dgn	DRAWN - LNF	REVISED -		12-00356-01-PV	PEORIA	519	84					
	PLOT SCALE = 3/16" = 1' / in.	CHECKED - MCH	REVISED -		CONTRACT NO. 89626								
	PLOT DATE = 07/23/2012	DATE - 7/18/12	REVISED -		ILLINOIS FED. AID PROJECT 716-59931581								