
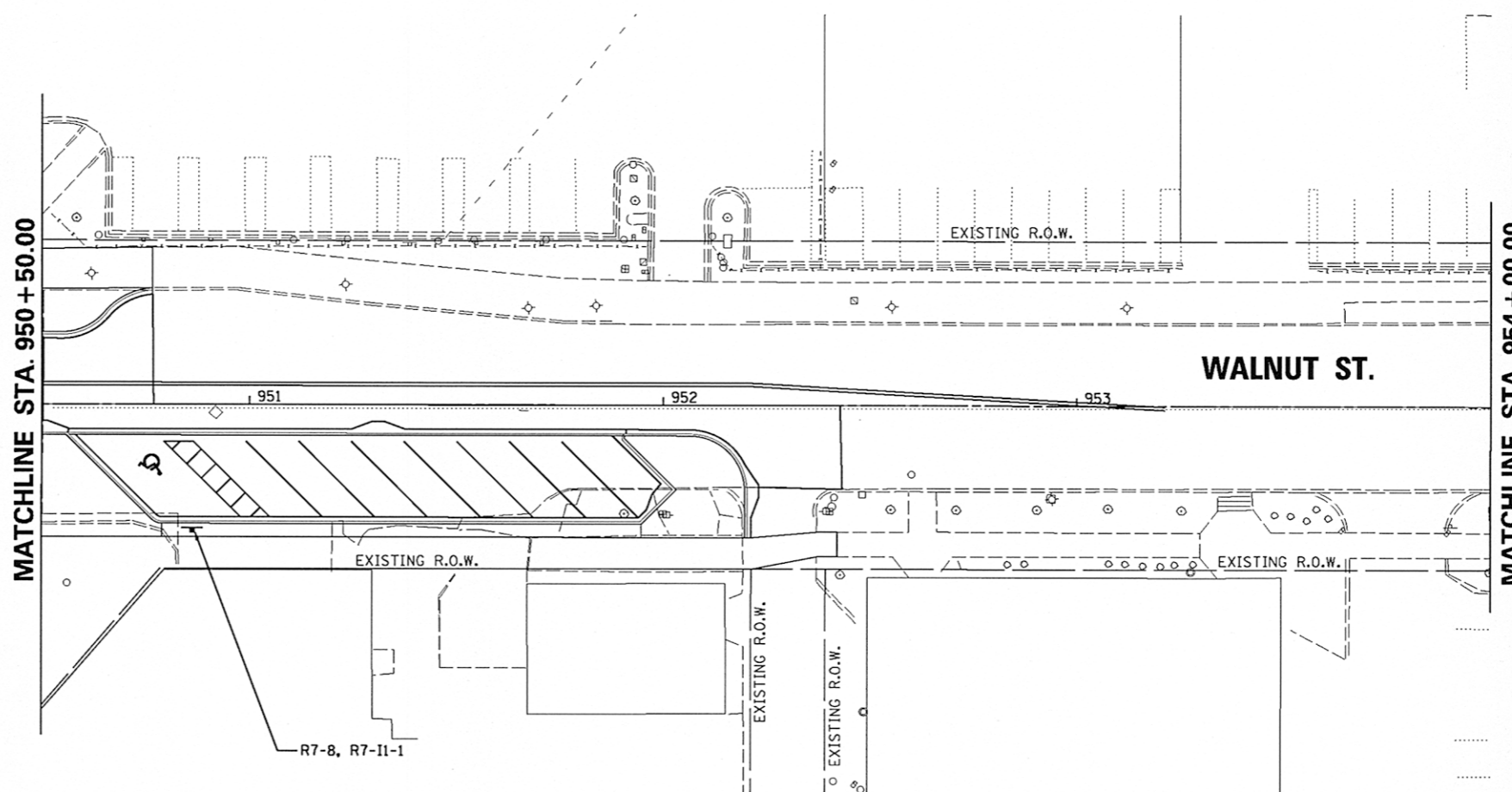




R7-8
12"x18"



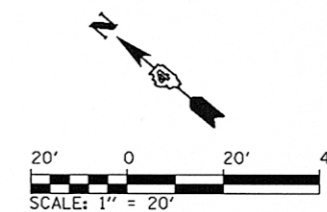
R7-11-1
12"x6"
SIGN LEGEND
SHALL READ \$350 FINE



SEE JEFFERSON AVENUE
SIGNING PLAN

SEE ADAMS STREET
SIGNING PLAN

ALL SIGNS ARE TO
BE PLACED BY THE
CITY OF PEORIA.
SHOWN FOR
INFORMATION ONLY.



FILE NAME =	USER NAME = kovan01511	DESIGNED - JES	REVISED -	STATE OF ILLINOIS DEPARTMENT OF TRANSPORTATION	WALNUT STREET SIGNING PLANS	F.A.U. RTE.	SECTION	COUNTY	TOTAL SHEETS	SHEET NO.
o:\pwise_work\do_not_delete\dms75322\04	2L0155-ehs-sign-301.dgn	DRAWN - JES	REVISED -			12-00356-01-PV	PEORIA	519	151	
	PLOT SCALE = 39.9999' / in.	CHECKED - MCH	REVISED -			CONTRACT NO. 89626				
	PLOT DATE = 07/23/2012	DATE - 7/18/12	REVISED -			ILLINOIS FED. AID PROJECT TIG-5093(158)				
				SCALE: 1" = 20'		SHEET NO. OF SHEETS		STA. 950+50 TO STA. 954+00		