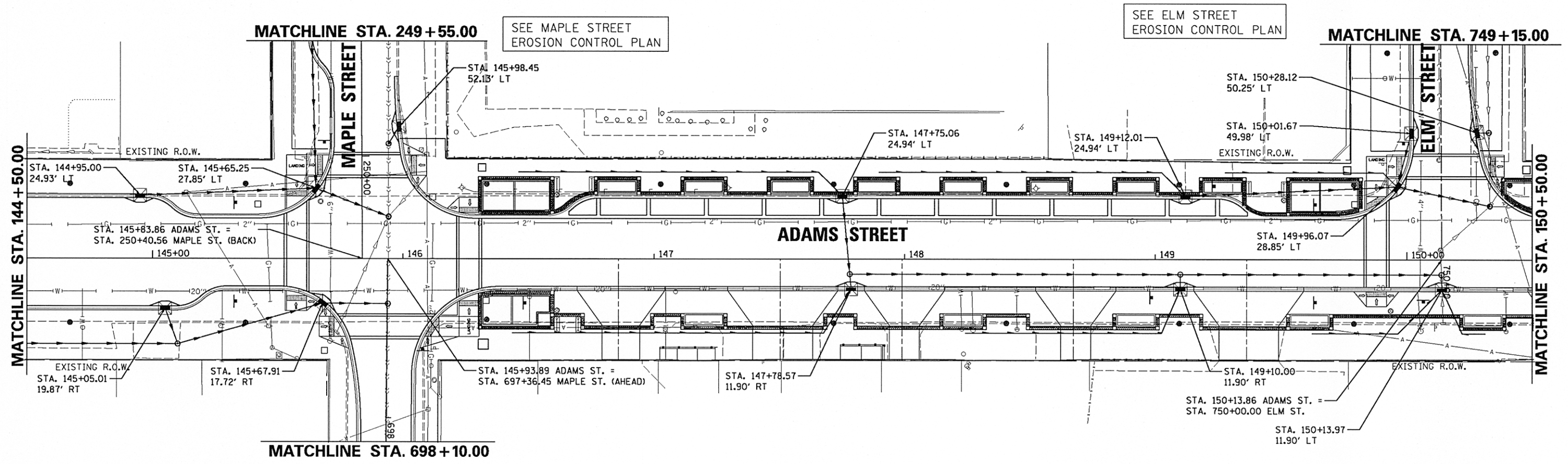


DATE	
BY	
REVISIONS	
NO.	
PLAN	
NO.	
NO.	
NO.	
NO.	
NO.	

DATE	
BY	
REVISIONS	
NO.	
PROFILE	
NO.	
NO.	
NO.	
NO.	
NO.	



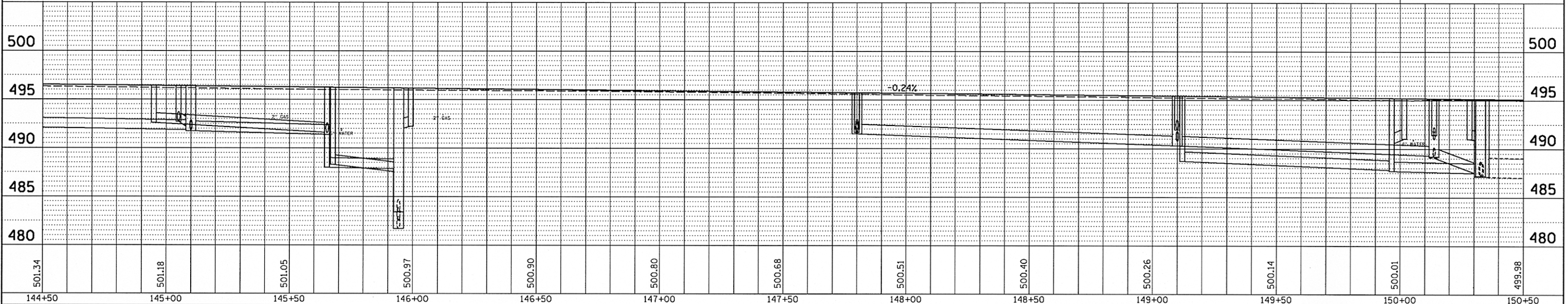
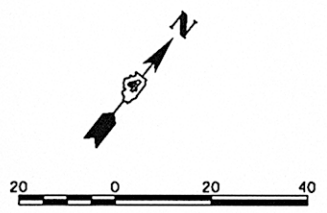
SEE ELM STREET
EROSION CONTROL PLAN

SEE MAPLE STREET
EROSION CONTROL PLAN

SEE MAPLE STREET
EROSION CONTROL PLAN

LEGEND
INLET FILTERS

- NOTES:**
1. INLET FILTERS SHALL BE PROVIDED AT ALL EXISTING STORM SEWER STRUCTURE LOCATIONS.
 2. SEE STORM WATER POLLUTION PREVENTION PLAN AND PROVISIONS OF THE NPDES PERMIT ILR10 FOR DUST CONTROL CLEANING OF PAVEMENT REQUIREMENTS.



FILE NAME =	USER NAME = kovan01511	DESIGNED - VLK	REVISED -	STATE OF ILLINOIS DEPARTMENT OF TRANSPORTATION	ADAMS STREET EROSION CONTROL PLAN	F.A.U. RTE.	SECTION	COUNTY	TOTAL SHEETS	SHEET NO.
0:\pwise\work\do_not_delete\dms73308\0410_0155-shr-eros002.dgn		DRAWN - RLA	REVISED -			12-00356-01-PV	PEORIA	519	191	
PLOT SCALE = 3/4" = 1' / in.		CHECKED - KNB	REVISED -			CONTRACT NO. 89626		ILLINOIS FED. AID PROJECT TIG-50931(58)		
PLOT DATE = 07/23/2012		DATE - 7/18/12	REVISED -			SCALE: 1"=20'	SHEET NO. OF SHEETS	STA. 144+50 TO STA. 150+50		