

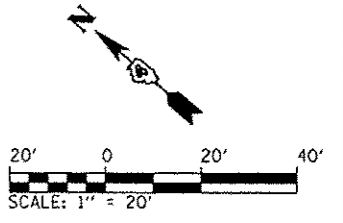
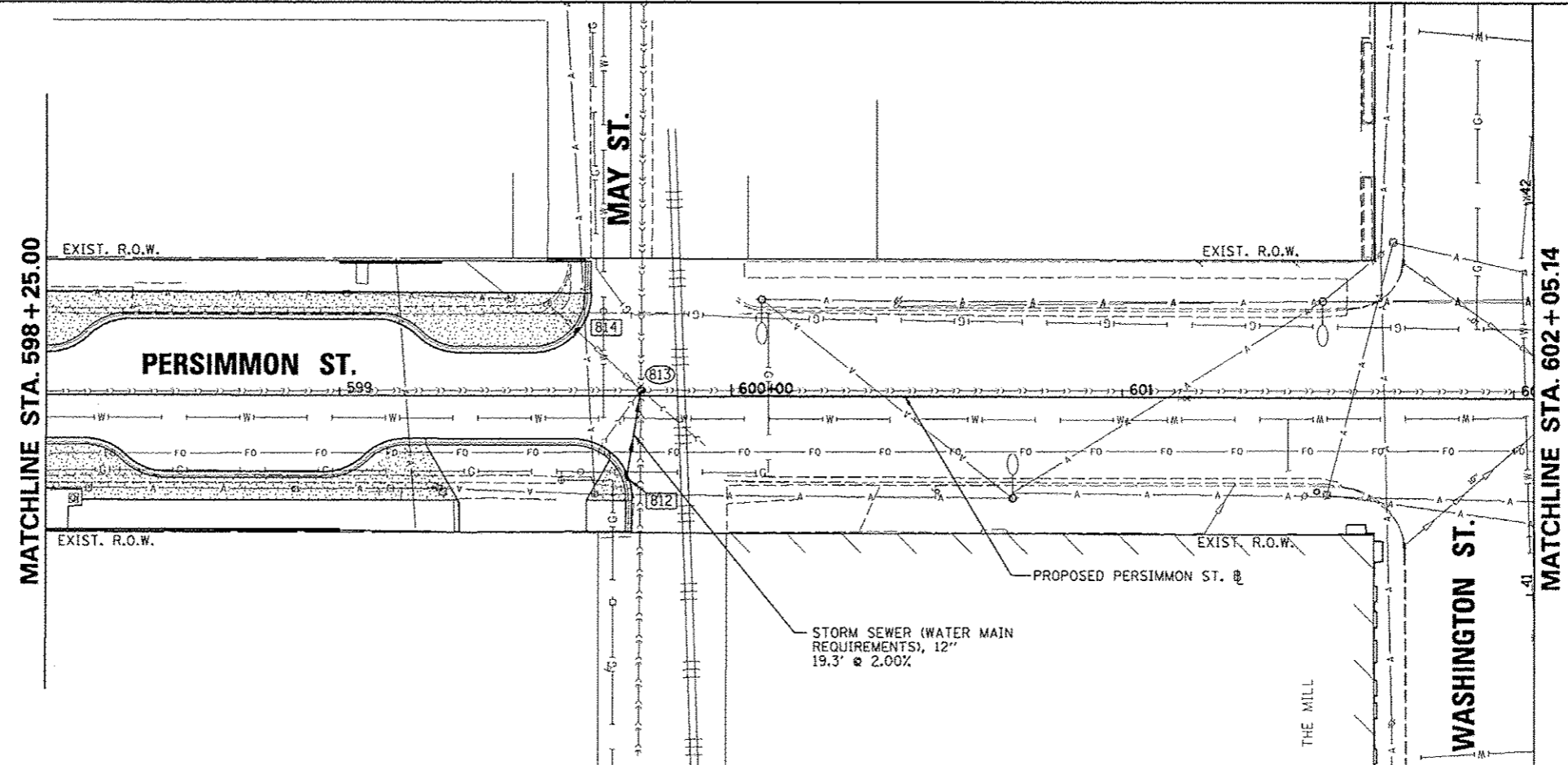
812 STA. 599+73.68, 20.5' RT.  
 DRYWELL, TY G-1, 4' DIA.  
 RIM = 490.76  
 INV (NE) = 487.76

813 STA. 599+76.97, 1.6' LT.  
 EX. MH, 5' DIA., TY-1 F, CL  
 RIM = 490.69  
 INV (N) = 483.09 (EX.)  
 INV (W) = 484.69 (EX.)  
 INV (SW) = 487.37  
 INV (NW) = 478.79 (EX.)  
 INV (SE) = 478.74 (EX.)  
 INV (NE) = 479.59 (EX.)  
 INV (SW) = 481.79 (EX.)

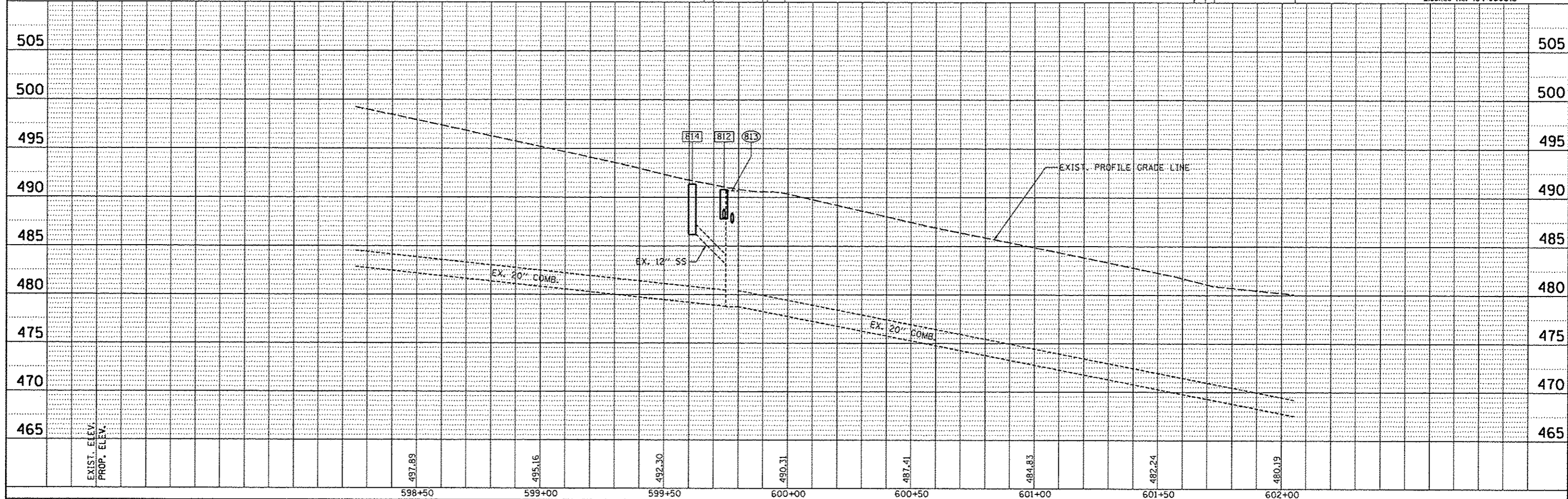
814 STA. 599+60.82, 16.5' LT  
 INLET TY G-1  
 RIM = 491.33  
 INV (S) = 486.19 (EX.)

PLAN	DATE
BY	
REVISIONS	
NO.	
DATE	
BY	
REVISIONS	
NO.	
DATE	
BY	

PROFILE	DATE
BY	
REVISIONS	
NO.	
DATE	
BY	
REVISIONS	
NO.	
DATE	
BY	



**CMT**  
 CRAWFORD, MURPHY & TILLY, INC.  
 CONSULTING ENGINEERS  
 License No. 184-000613



FILE NAME =	USER NAME = kovan0151	DESIGNED - RMM	REVISED -	<b>STATE OF ILLINOIS</b> <b>DEPARTMENT OF TRANSPORTATION</b>	<b>PERSIMMON STREET</b> <b>DRAINAGE PLAN AND PROFILE</b>	F.A.U. RTE.	SECTION	COUNTY	TOTAL SHEETS	SHEET NO.
0:\pwise\work\do_not_delete\dms73472\0410	0155-sh1-drain-ppl02.dgn	DRAWN - RJE	REVISED -			12-00356-01-PV	PEORIA	519	228	
	PLT SCALE = 3/4" = 1' / in.	CHECKED - EJM	REVISED -			CONTRACT NO. 89626		ILLINOIS FED. AID PROJECT TIG-3093(158)		
	PLT DATE = 07/23/2012	DATE - 7/18/12	REVISED -			SCALE: 1" = 20'	SHEET NO. OF SHEETS	STA. 598+25.00 TO STA. 599+74.71		