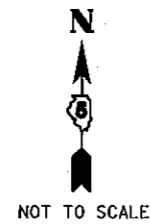


**STATE OF ILLINOIS**  
**DEPARTMENT OF TRANSPORTATION**  
**DIVISION OF HIGHWAYS**  
**RIGHT OF WAY PLANS**  
**FOR PROPOSED**  
**FEDERAL AID HIGHWAY**

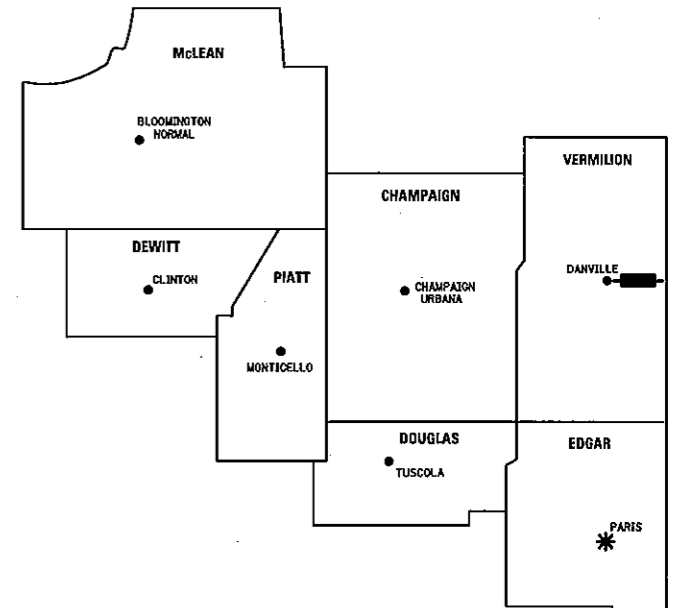
FAP ROUTE 729 (U.S. 136)  
 SECTION 36(W,RS-1) & 34Z-2(W,RS)  
 JOB R-95-063-00  
 VERMILION COUNTY



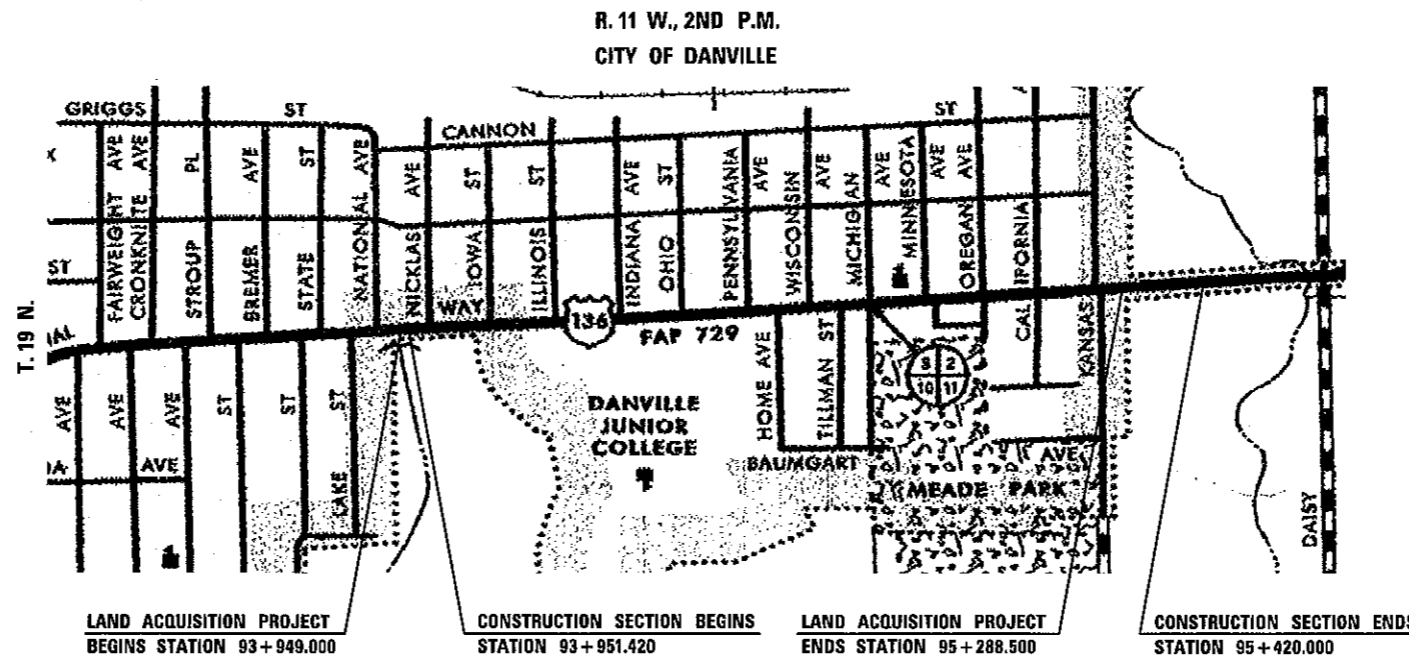
ROUTE	SECTION	COUNTY	TOTAL SHEETS	SHEET NO.
FAP 729 (U.S. 136)	36(W,RS-1) & 34Z-2(W,RS)	VERMILION	5	1
F.H.W.A. REG.	ILLINOIS	PROJECT		

CONTRACT NO. 90939

REGION 3 / DISTRICT 5



\* DISTRICT HEADQUARTERS  
 — PROJECT LOCATION



LAND ACQUISITION PROJECT  
 BEGINS STATION 93+949.000

CONSTRUCTION SECTION BEGINS  
 STATION 93+951.420

LAND ACQUISITION PROJECT  
 ENDS STATION 95+288.500

CONSTRUCTION SECTION ENDS  
 STATION 95+420.000

LENGTH OF LAND ACQUISITION PROJECT = 2149.999 METERS = 2.150 KM



THIS IS TO CERTIFY THAT THIS IS A TRUE AND CORRECT SET OF ROW PLANS MADE UNDER MY DIRECTION FOR THE DIVISION OF HIGHWAYS, STATE OF ILLINOIS

ILLINOIS PROFESSIONAL LAND SURVEYOR NO. 3135 DATE LICENSE EXPIRES 11/30/12

**STATE OF ILLINOIS**  
**DEPARTMENT OF TRANSPORTATION**  
**DIVISION OF HIGHWAYS**

SUBMITTED August 17 2012  
*Joseph E. Crowe (KAG)*  
 JOSEPH E. CROWE, P.E.  
 DEPUTY DIRECTOR OF HIGHWAYS  
 REGION 3 ENGINEER

EXAMINED \_\_\_\_\_ 20\_\_\_\_

PASSED AUG 17 2012  
*[Signature]*  
 DISTRICT CHIEF OF PLATS & PLANS  
 DISTRICT LAND ACQUISITION ENGINEER