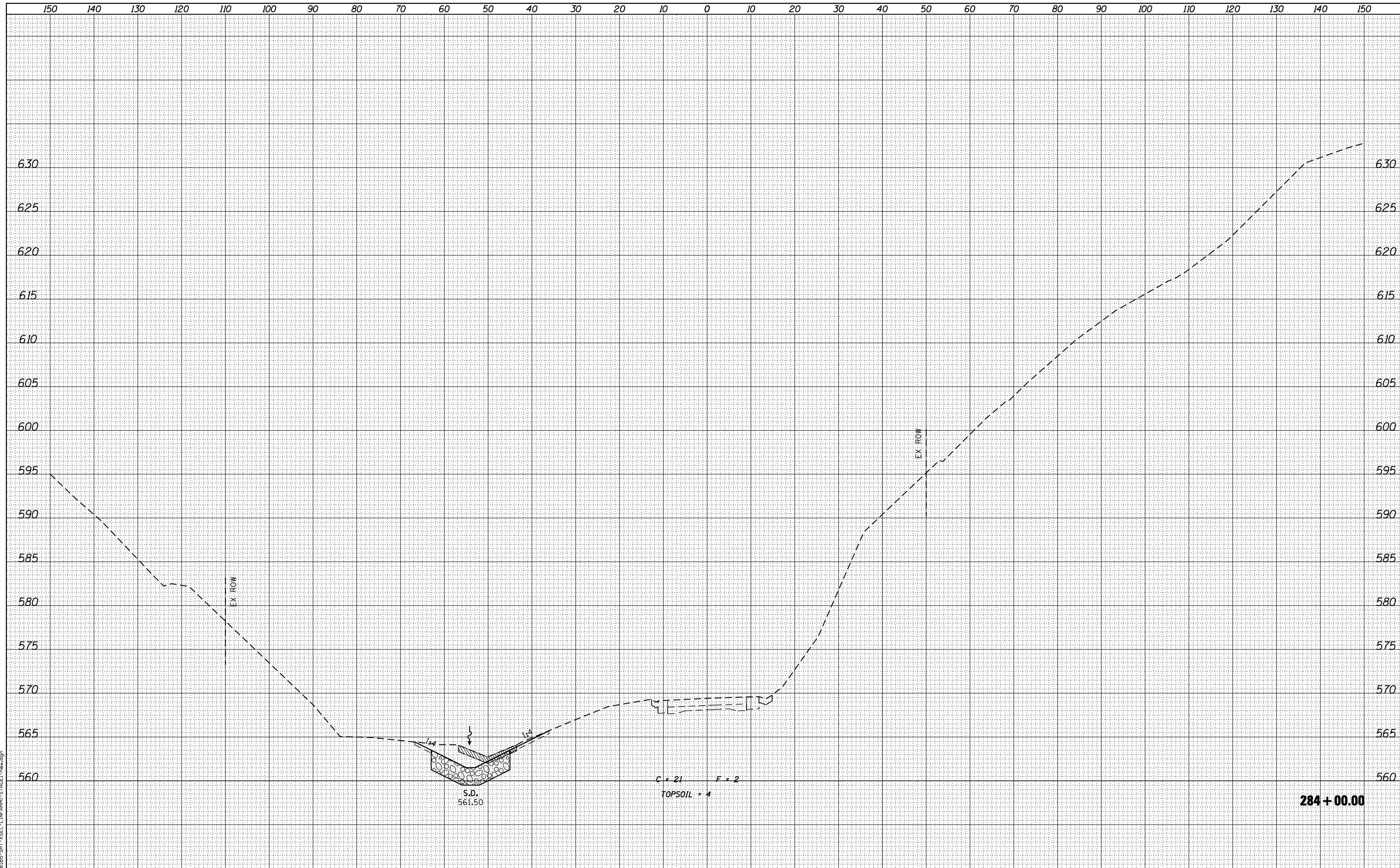






DATE	
BY	
SURVEYED	
PLOTTED	
TEMPLATE	
AREAS	
CHECKED	
FINAL SURVEY	
NOTE BOOK	
NO.	

DATE	
BY	
SURVEYED	
PLOTTED	
TEMPLATE	
AREAS	
CHECKED	
ORIGINAL SURVEY	
NOTE BOOK	
NO.	



design firm  
no. 184001036  
**whks**  
engineers • planners • land surveyors

USER NAME = g.jameson	DESIGNED - JAC	REVISED
	CHECKED - RKA/CWC	REVISED
PLOT SCALE = 20.0000' / IN.	DRAWN - GSJ	REVISED
PLOT DATE = 8/14/2018	CHECKED - CWC/RKA	REVISED

**STATE OF ILLINOIS  
DEPARTMENT OF TRANSPORTATION**

**STAGE I CROSS SECTIONS - FARMINGTON ROAD  
FARMINGTON ROAD IMPROVEMENT**

SCALE: SHEET NO. 7 OF 46 SHEETS STA. 284+00.00 TO STA. 284+00.00

F.A.U. RTE.	SECTION	COUNTY	TOTAL SHEETS	SHEET NO.
6659	11(N,BR-1,RS-4,W-1)	PEORIA	577	103
			CONTRACT NO. 68185	

ILLINOIS FED. AID PROJECT

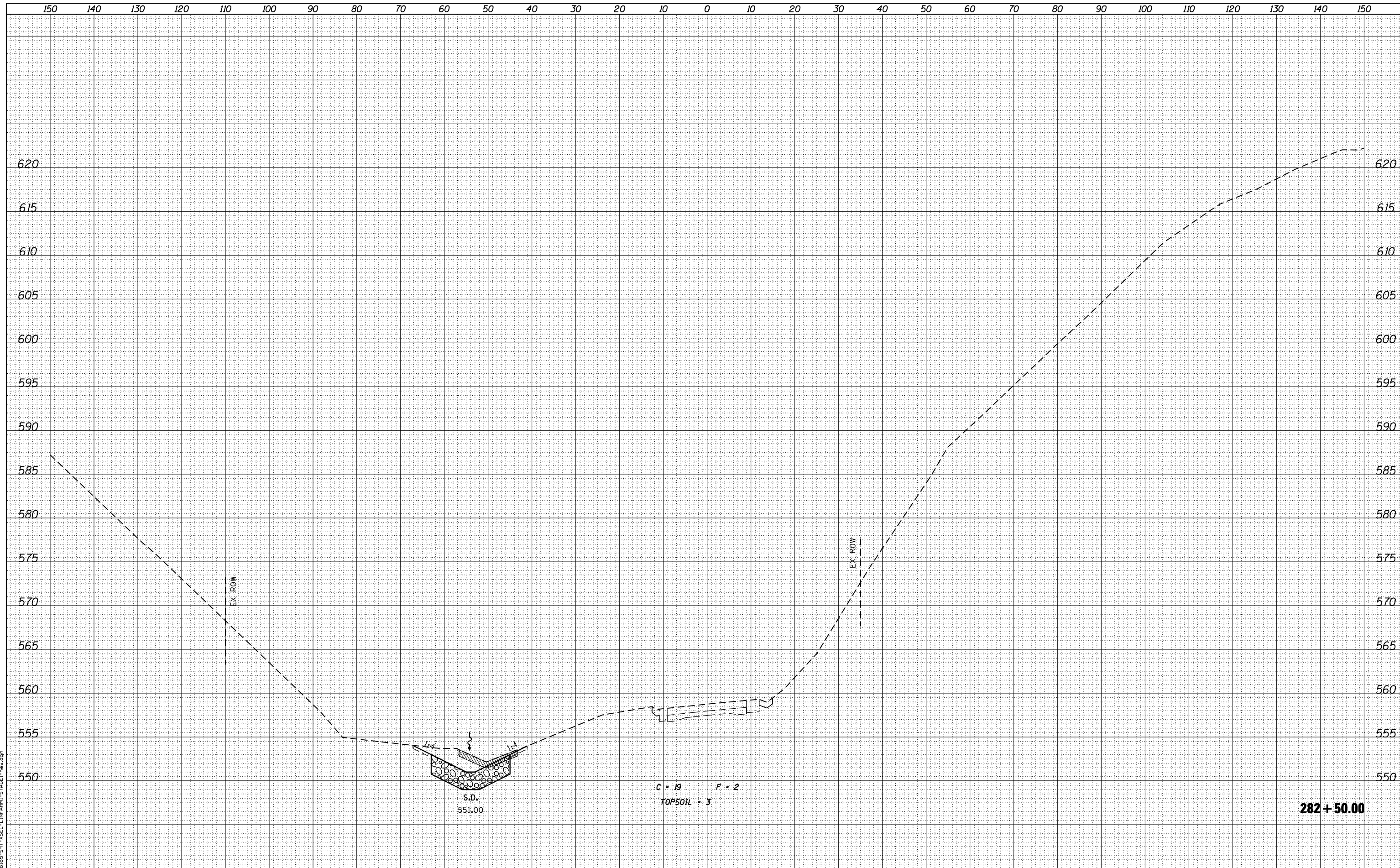






DATE	
BY	
SURVEYED	
PLOTTED	
TEMPLATE	
AREAS	
CHECKED	
FINAL SURVEY	
NOTE BOOK	
NO.	

DATE	
BY	
SURVEYED	
PLOTTED	
TEMPLATE	
AREAS	
CHECKED	
ORIGINAL SURVEY	
NOTE BOOK	
NO.	



design firm  
no. 184001036  
**whks**  
engineers • planners • land surveyors

USER NAME = g.jameson	DESIGNED - JAC	REVISED
	CHECKED - RKA/CWC	REVISED
PLOT SCALE = 20.0000' / IN.	DRAWN - GSJ	REVISED
PLOT DATE = 8/14/2018	CHECKED - CWC/RKA	REVISED

**STATE OF ILLINOIS**  
**DEPARTMENT OF TRANSPORTATION**

**STAGE I CROSS SECTIONS - FARMINGTON ROAD**  
**FARMINGTON ROAD IMPROVEMENT**  
SCALE: SHEET NO. 10 OF 46 SHEETS STA. 282+50.00 TO STA. 282+50.00

F.A.U. RTE.	SECTION	COUNTY	TOTAL SHEETS	SHEET NO.
6659	11(N,BR-1,RS-4,W-1)	PEORIA	577	106
				CONTRACT NO. 68185
ILLINOIS FED. AID PROJECT				

**282 + 50.00**

C = 19 F = 2  
TOPSOIL = 3

S.D.  
551.00

EX ROW

EX ROW



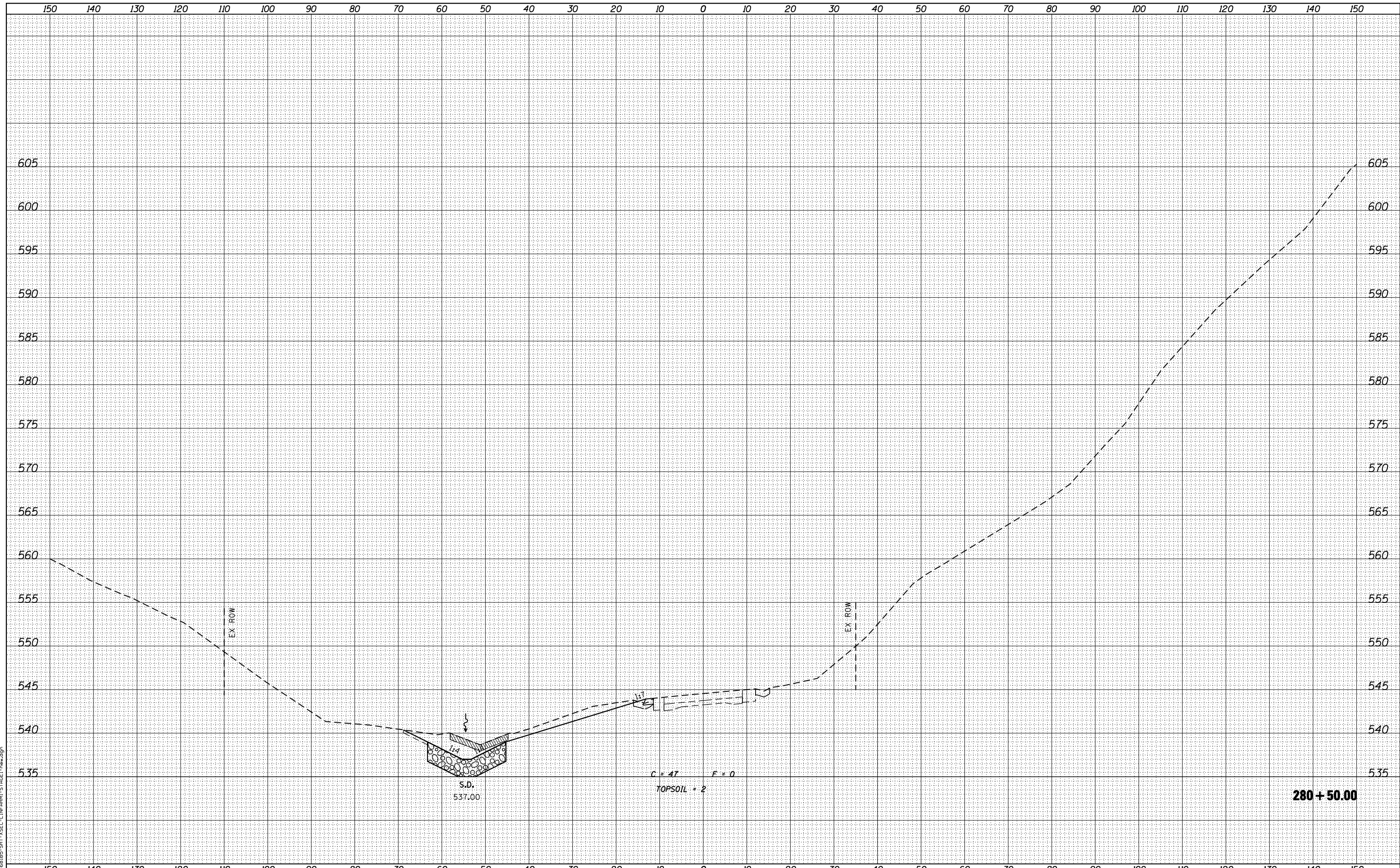






DATE	
BY	
SURVEYED	
PLOTTED	
TEMPLATE	
AREAS	
CHECKED	
FINL	
SURVEY	
NOTE BOOK	
NO.	

DATE	
BY	
SURVEYED	
PLOTTED	
TEMPLATE	
AREAS	
CHECKED	
ORIGNAL	
SURVEY	
NOTE BOOK	
NO.	



280 + 50.00

design firm  
no. 184001036  
**whks**  
engineers • planners • land surveyors

USER NAME = g.jameson	DESIGNED - JAC	REVISED
	CHECKED - RKA/CWC	REVISED
PLOT SCALE = 20.0000' / IN.	DRAWN - GSJ	REVISED
PLOT DATE = 8/14/2018	CHECKED - CWC/RKA	REVISED

**STATE OF ILLINOIS  
DEPARTMENT OF TRANSPORTATION**

**STAGE I CROSS SECTIONS - FARMINGTON ROAD  
FARMINGTON ROAD IMPROVEMENT**

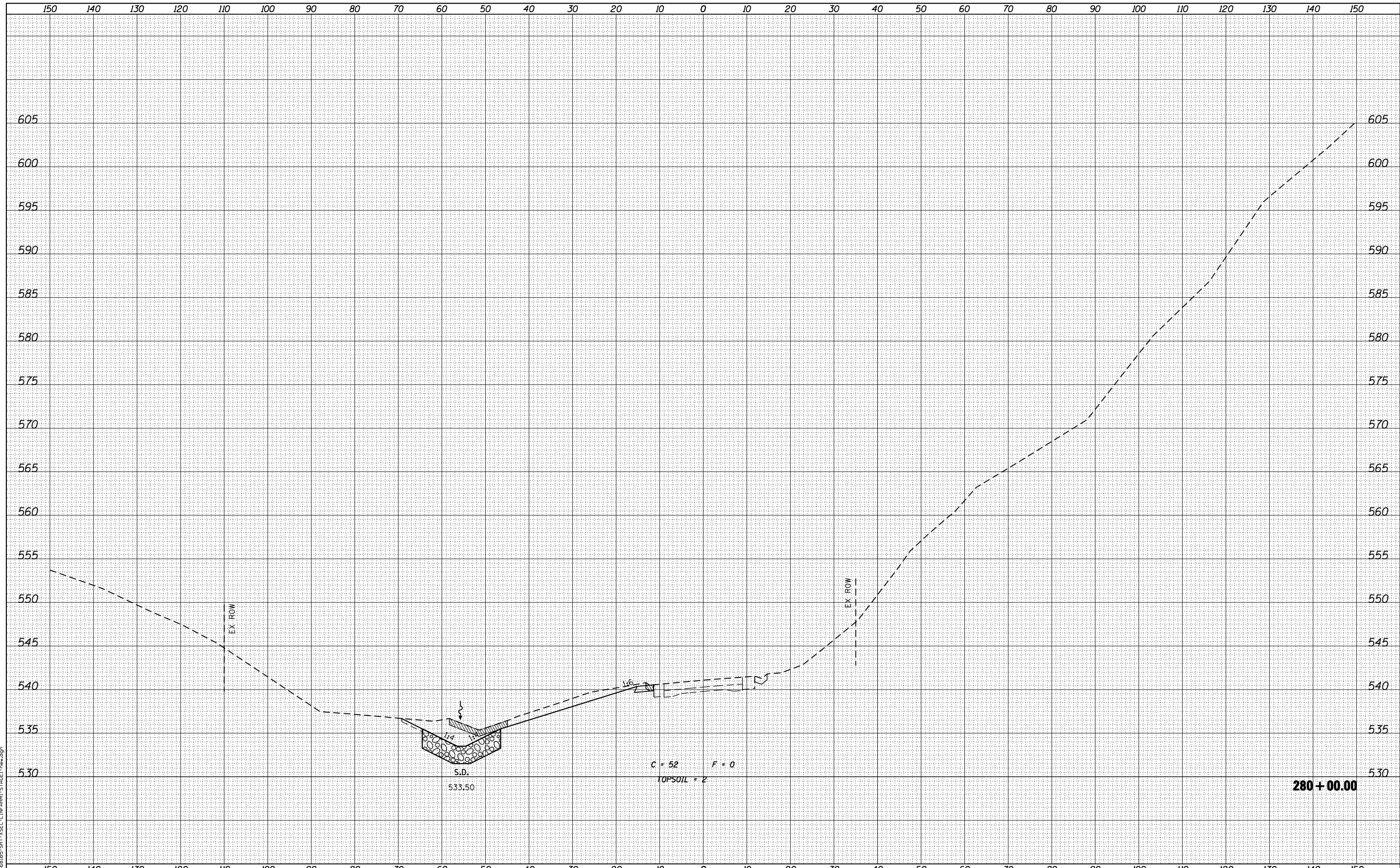
SCALE: SHEET NO. 14 OF 46 SHEETS STA. 280+50.00 TO STA. 280+50.00

F.A.U. RTE.	SECTION	COUNTY	TOTAL SHEETS	SHEET NO.
6659	11(N,BR-1,RS-4,W-1)	PEORIA	577	110
			CONTRACT NO. 68185	

ILLINOIS FED. AID PROJECT

DATE	
BY	
SURVEYED	
PLOTTED	
TEMPLATE	
AREAS	
CHECKED	
FINAL SURVEY	
NOTE BOOK	
NO.	

DATE	
BY	
SURVEYED	
PLOTTED	
TEMPLATE	
AREAS	
CHECKED	
ORIGINAL SURVEY	
NOTE BOOK	
NO.	



280 + 00.00

design firm  
no. 184001036  
**whks**  
engineers • planners • land surveyors

USER NAME = g.jameson	DESIGNED - JAC	REVISED
	CHECKED - RKA/CWC	REVISED
PLOT SCALE = 20.0000' / IN.	DRAWN - GSJ	REVISED
PLOT DATE = 8/14/2018	CHECKED - CWC/RKA	REVISED

STATE OF ILLINOIS  
DEPARTMENT OF TRANSPORTATION

STAGE I CROSS SECTIONS - FARMINGTON ROAD  
FARMINGTON ROAD IMPROVEMENT

SCALE: SHEET NO. 15 OF 46 SHEETS STA. 280+00.00 TO STA. 280+00.00

F.A.U. RTE.	SECTION	COUNTY	TOTAL SHEETS	SHEET NO.
6659	11(N, BR-1, RS-4, W-1)	PEORIA	577	111
				CONTRACT NO. 68185
ILLINOIS FED. AID PROJECT				



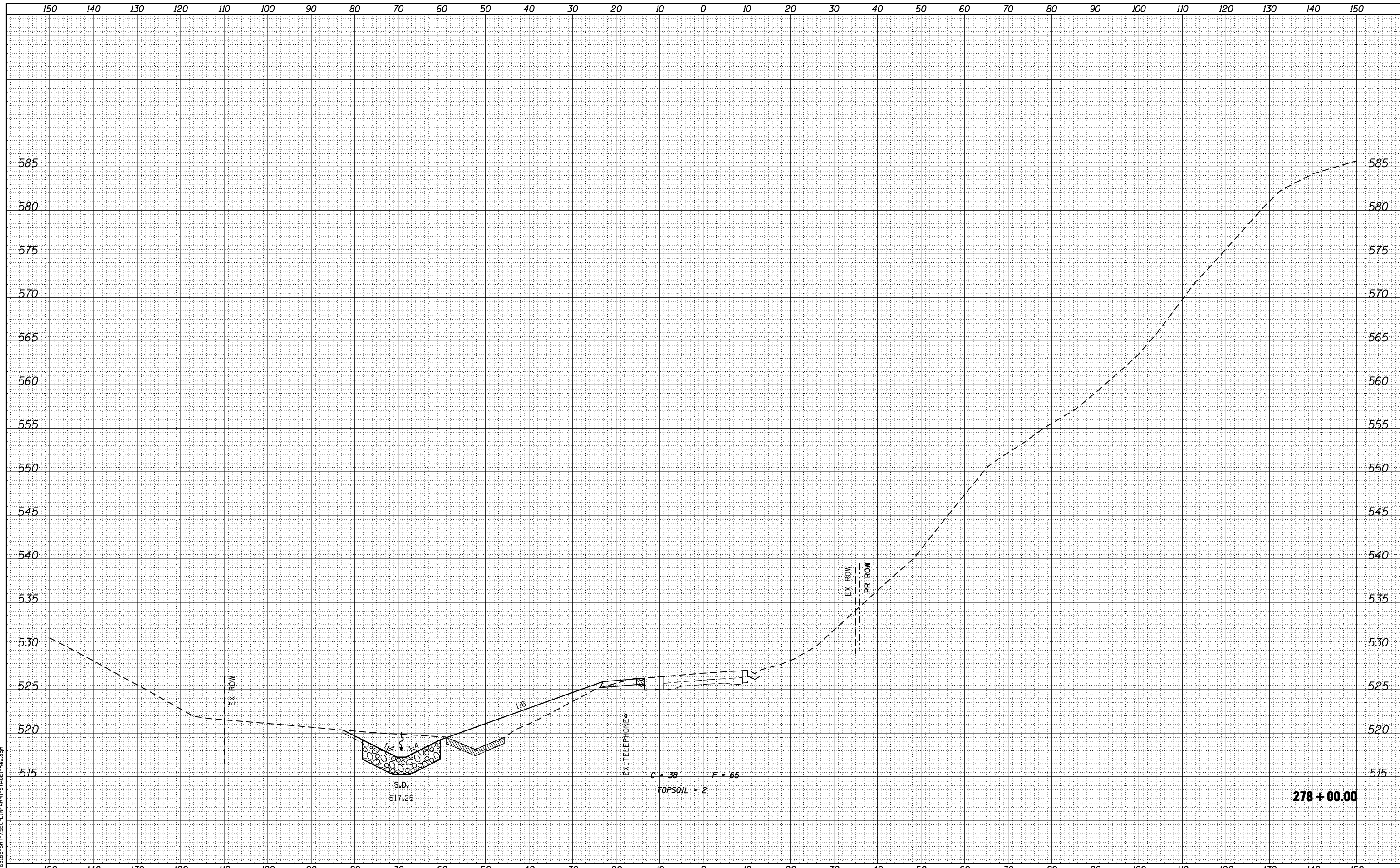






DATE	
BY	
SURVEYED	
PLOTTED	
TEMPLATE	
AREAS	
CHECKED	
FINAL SURVEY	
NOTE BOOK	
NO.	

DATE	
BY	
SURVEYED	
PLOTTED	
TEMPLATE	
AREAS	
CHECKED	
ORIGINAL SURVEY	
NOTE BOOK	
NO.	



design firm  
no. 184001036  
**whks**  
engineers • planners • land surveyors

USER NAME = g.jameson	DESIGNED - JAC	REVISED
	CHECKED - RKA/CWC	REVISED
PLOT SCALE = 20.0000' / IN.	DRAWN - GSJ	REVISED
PLOT DATE = 8/14/2018	CHECKED - CWC/RKA	REVISED

**STATE OF ILLINOIS  
DEPARTMENT OF TRANSPORTATION**

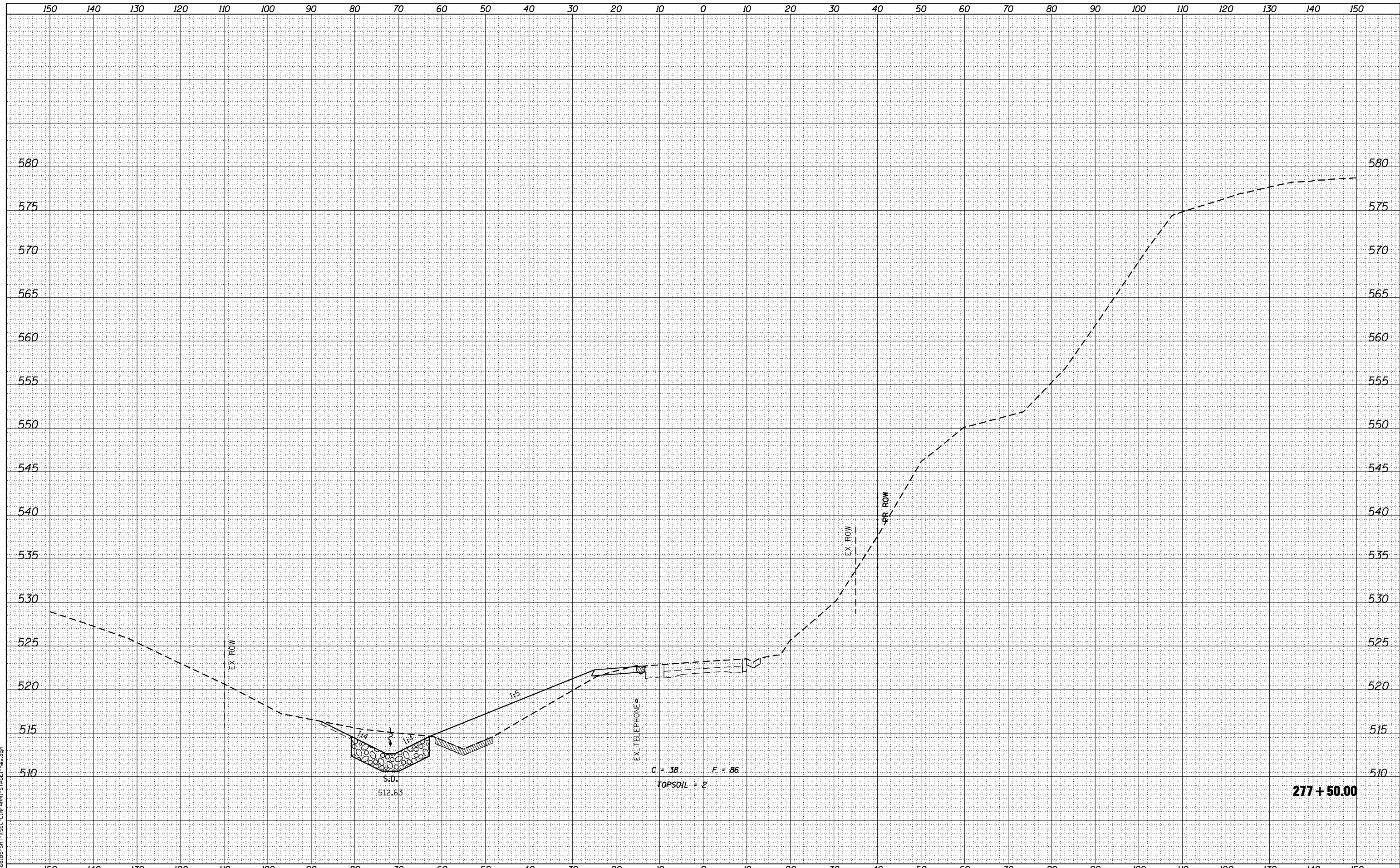
**STAGE I CROSS SECTIONS - FARMINGTON ROAD  
FARMINGTON ROAD IMPROVEMENT**

SCALE: SHEET NO. 19 OF 46 SHEETS STA. 278+00.00 TO STA. 278+00.00

F.A.U. RTE.	SECTION	COUNTY	TOTAL SHEETS	SHEET NO.
6659	11(N,BR-1,RS-4,W-1)	PEORIA	577	115
CONTRACT NO. 68185			ILLINOIS FED. AID PROJECT	

DATE	
BY	
SURVEYED	
PLOTTED	
TEMPLATE	
AREAS	
CHECKED	
FINAL SURVEY	
NOTE BOOK	
NO.	

DATE	
BY	
SURVEYED	
PLOTTED	
TEMPLATE	
AREAS	
CHECKED	
ORIGINAL SURVEY	
NOTE BOOK	
NO.	



design firm  
no. 184001036  
**whks**  
engineers • planners • land surveyors

USER NAME = gjameson	DESIGNED - JAC	REVISED
	CHECKED - RKA/CWC	REVISED
PLOT SCALE = 20.0000' / IN.	DRAWN - GSJ	REVISED
PLOT DATE = 8/14/2018	CHECKED - CWC/RKA	REVISED

**STATE OF ILLINOIS  
DEPARTMENT OF TRANSPORTATION**

**STAGE I CROSS SECTIONS - FARMINGTON ROAD  
FARMINGTON ROAD IMPROVEMENT**

SCALE: SHEET NO. 20 OF 46 SHEETS STA. 277+50.00 TO STA. 277+50.00

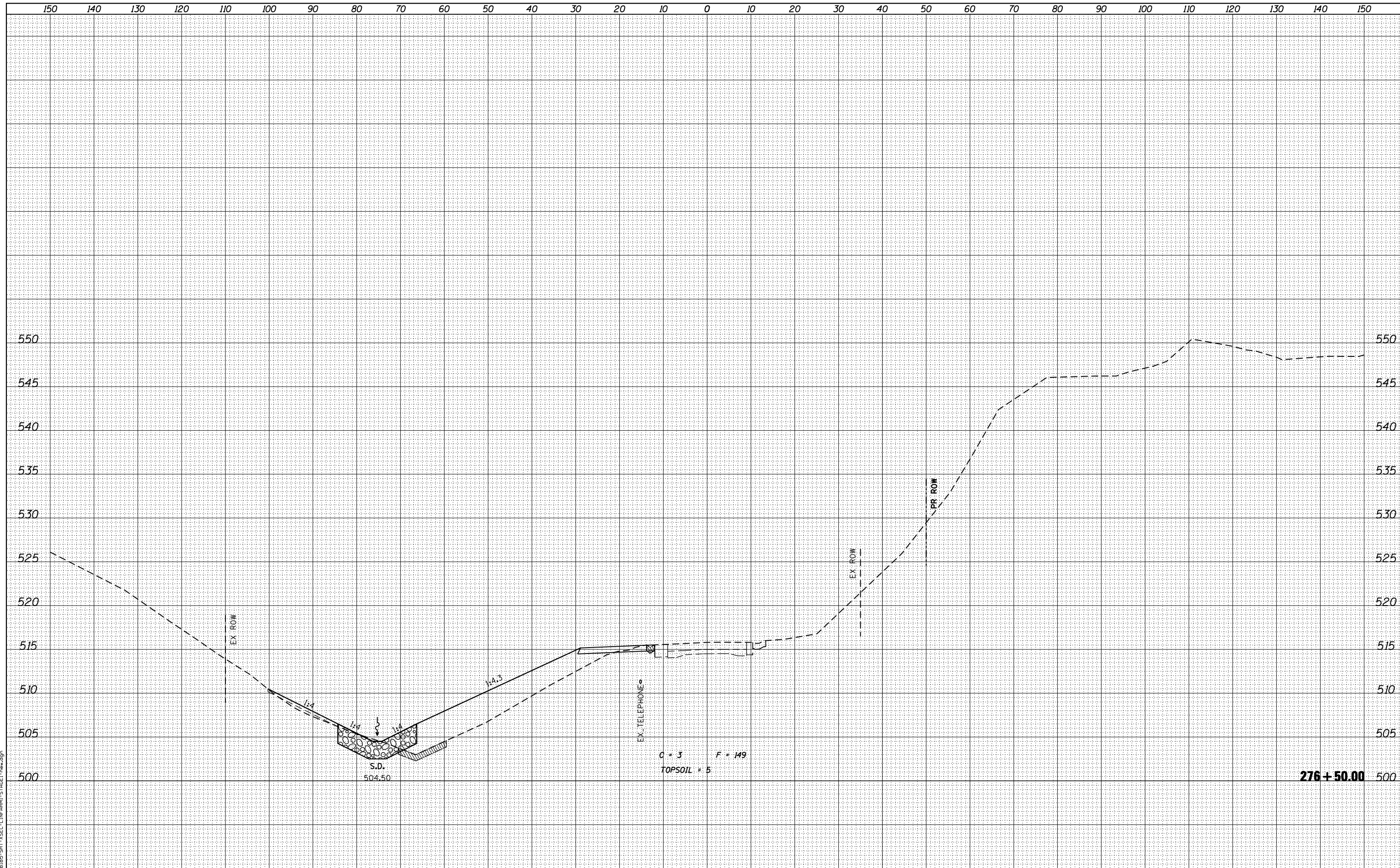
F.A.U. RTE.	SECTION	COUNTY	TOTAL SHEETS	SHEET NO.
6659	11(N,BR-1,RS-4,W-1)	PEORIA	577	116
				CONTRACT NO. 68185

ILLINOIS FED. AID PROJECT



DATE	
BY	
SURVEYED	
PLOTTED	
TEMPLATE	
AREAS	
CHECKED	
FINL	
SURVEY	
NOTE BOOK	
NO.	

DATE	
BY	
SURVEYED	
PLOTTED	
TEMPLATE	
AREAS	
CHECKED	
ORIGINAL	
SURVEY	
NOTE BOOK	
NO.	



design firm  
no. 184001036  
**whks**  
engineers • planners • land surveyors

USER NAME = g.jameson	DESIGNED - JAC	REVISED
	CHECKED - RKA/CWC	REVISED
PLOT SCALE = 20.0000' / IN.	DRAWN - GSJ	REVISED
PLOT DATE = 8/14/2018	CHECKED - CWC/RKA	REVISED

**STATE OF ILLINOIS  
DEPARTMENT OF TRANSPORTATION**

**STAGE I CROSS SECTIONS - FARMINGTON ROAD  
FARMINGTON ROAD IMPROVEMENT**

SCALE: SHEET NO. 22 OF 46 SHEETS STA. 276+50.00 TO STA. 276+50.00

F.A.U. RTE.	SECTION	COUNTY	TOTAL SHEETS	SHEET NO.
6659	11(N,BR-1,RS-4,W-1)	PEORIA	577	118
				CONTRACT NO. 68185

ILLINOIS FED. AID PROJECT

















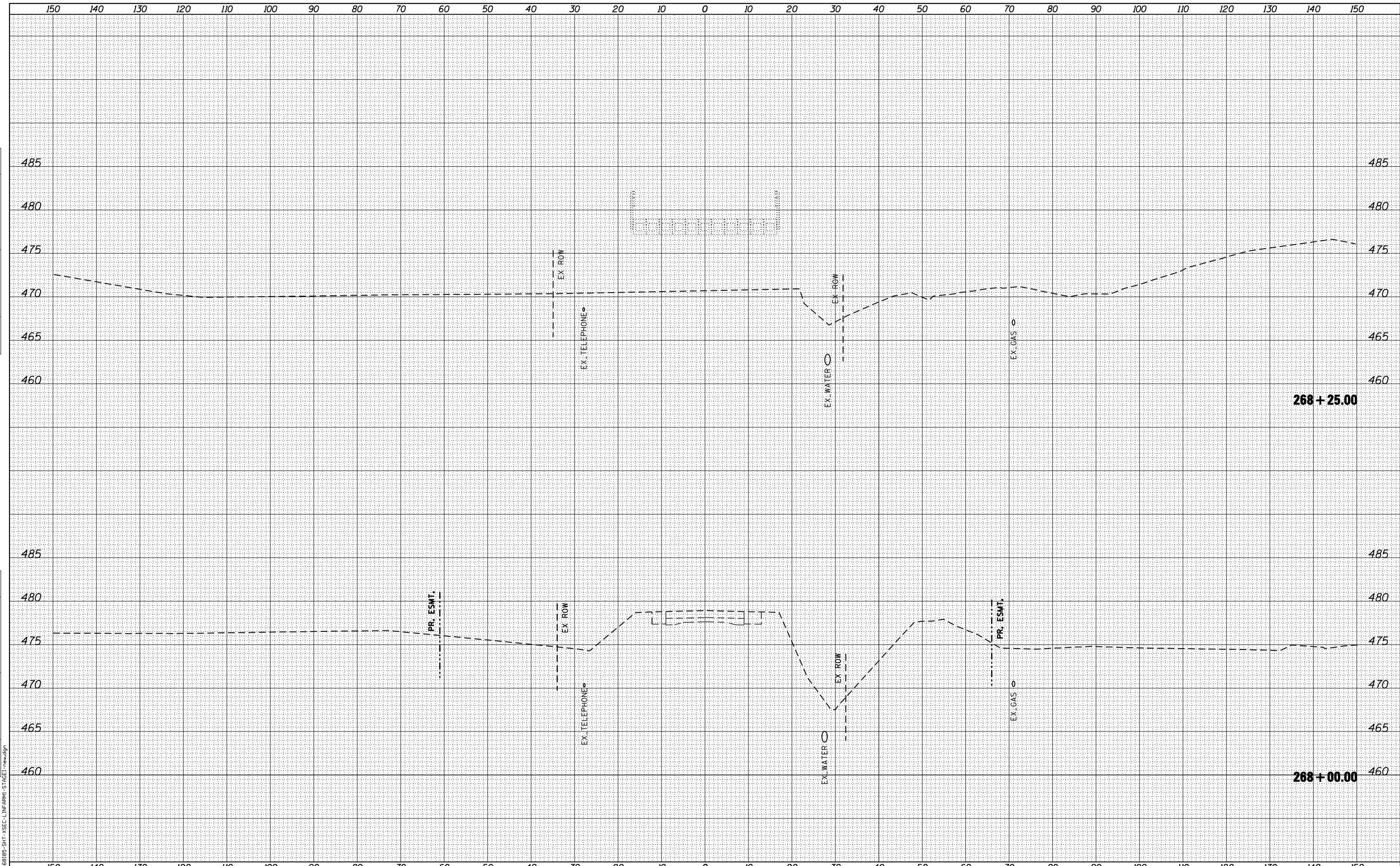






DATE	
BY	
FINAL SURVEY	SURVEYED
NOTE BOOK	PLOTTED
NO.	TEMPLATE
	AREAS CHECKED

DATE	
BY	
ORIGINAL SURVEY	SURVEYED
NOTE BOOK	PLOTTED
NO.	TEMPLATE
	AREAS CHECKED



design firm  
no. 184001036  
**whks**  
engineers • planners • land surveyors

USER NAME = g_jameson	DESIGNED - JAC	REVISED
	CHECKED - RKA/CWC	REVISED
PLOT SCALE = 20.0009' / IN.	DRAWN - GSJ	REVISED
PLOT DATE = 8/14/2018	CHECKED - CWC/RKA	REVISED

**STATE OF ILLINOIS  
DEPARTMENT OF TRANSPORTATION**

**STAGE I CROSS SECTIONS - FARMINGTON ROAD  
FARMINGTON ROAD IMPROVEMENT**

SCALE: SHEET NO. 32 OF 46 SHEETS STA. 268+00.00 TO STA. 268+25.00

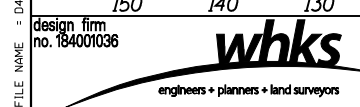
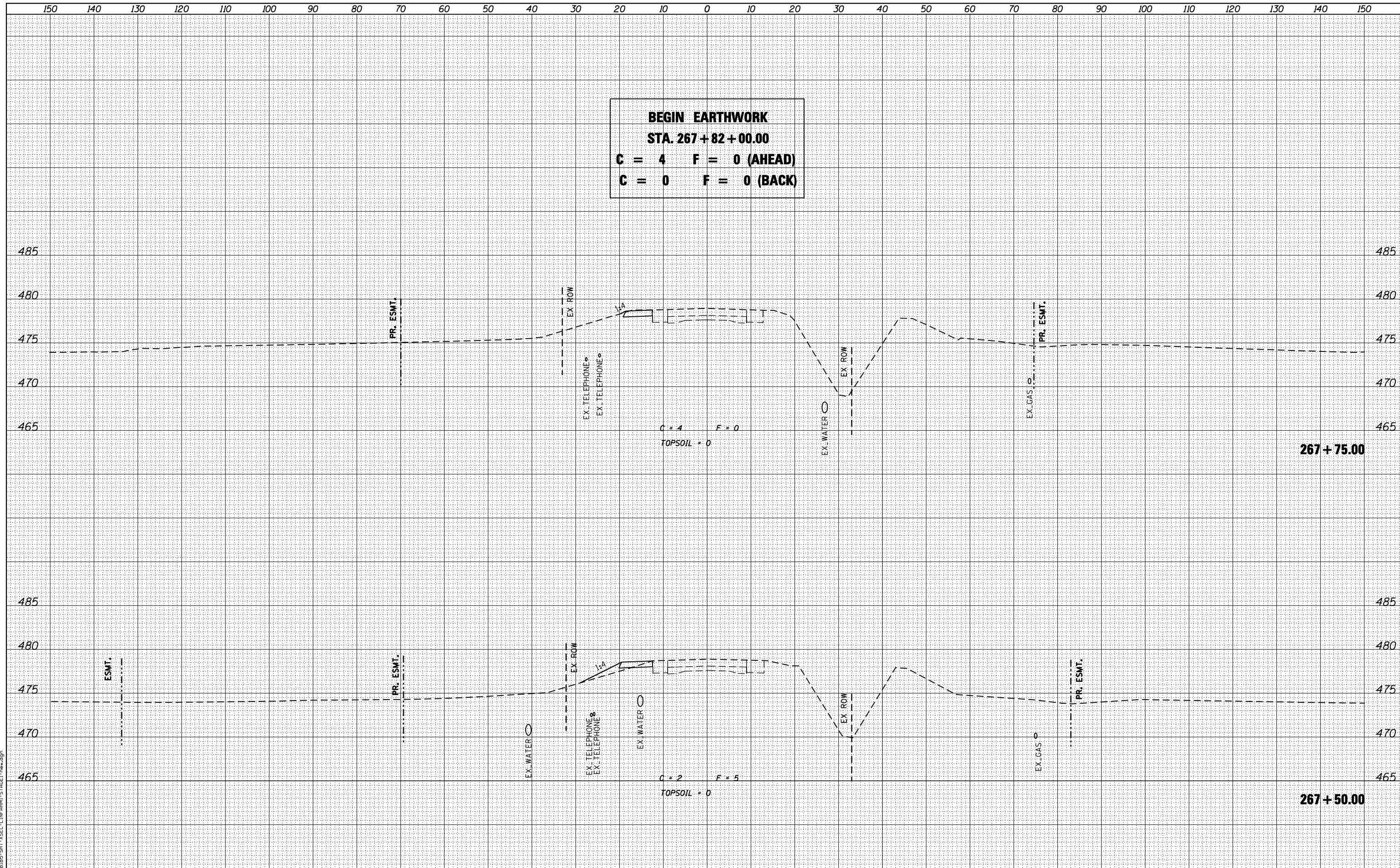
F.A.U. RTE.	SECTION	COUNTY	TOTAL SHEETS	SHEET NO.
6659	11(N, BR-1, RS-4, W-1)	PEORIA	577	128
				CONTRACT NO. 68185

ILLINOIS FED. AID PROJECT

DATE	
BY	
FINL SURVEY	SURVEYED
NOTE BOOK	PLOTTED
NO.	TEMPLATE
	AREAS
	CHECKED

DATE	
BY	
ORIGINAL SURVEY	SURVEYED
NOTE BOOK	PLOTTED
NO.	TEMPLATE
	AREAS
	CHECKED

**BEGIN EARTHWORK**  
**STA. 267 + 82 + 00.00**  
**C = 4 F = 0 (AHEAD)**  
**C = 0 F = 0 (BACK)**



USER NAME = g_jameson	DESIGNED - JAC	REVISED
	CHECKED - RKA/CWC	REVISED
PLOT SCALE = 20.0000' / IN.	DRAWN - GSJ	REVISED
PLOT DATE = 8/14/2018	CHECKED - CWC/RKA	REVISED

**STATE OF ILLINOIS**  
**DEPARTMENT OF TRANSPORTATION**

**STAGE I CROSS SECTIONS - FARMINGTON ROAD**  
**FARMINGTON ROAD IMPROVEMENT**

SCALE: SHEET NO. 33 OF 46 SHEETS STA. 267+50.00 TO STA. 267+75.00

F.A.U. RTE.	SECTION	COUNTY	TOTAL SHEETS	SHEET NO.
6659	11(N, BR-1, RS-4, W-1)	PEORIA	577	129
				CONTRACT NO. 68185

ILLINOIS FED. AID PROJECT




























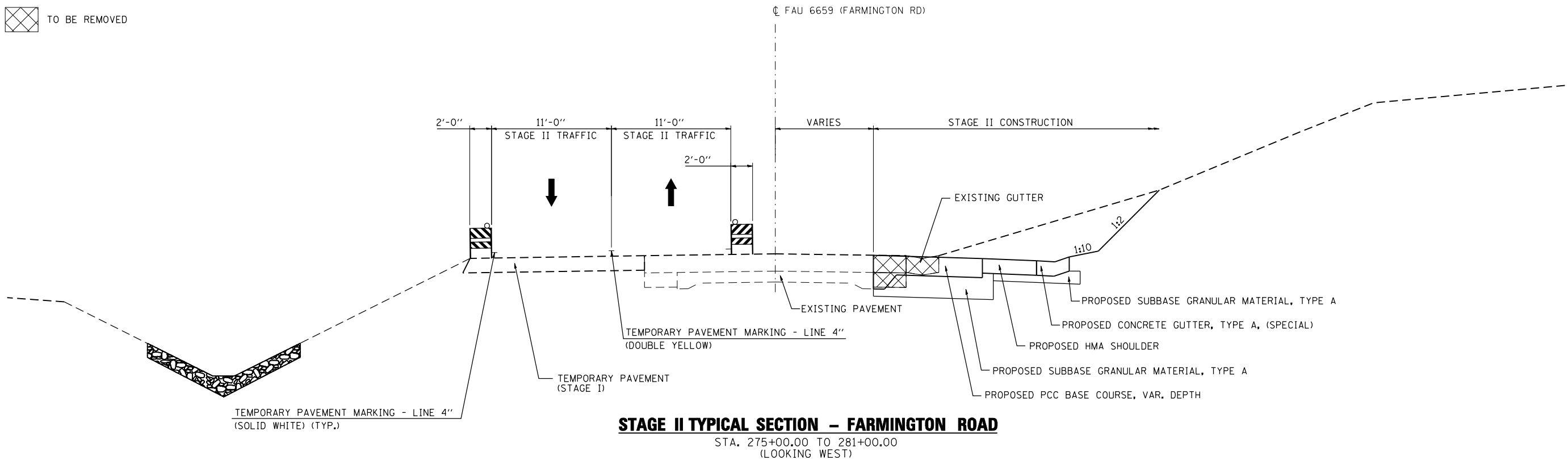






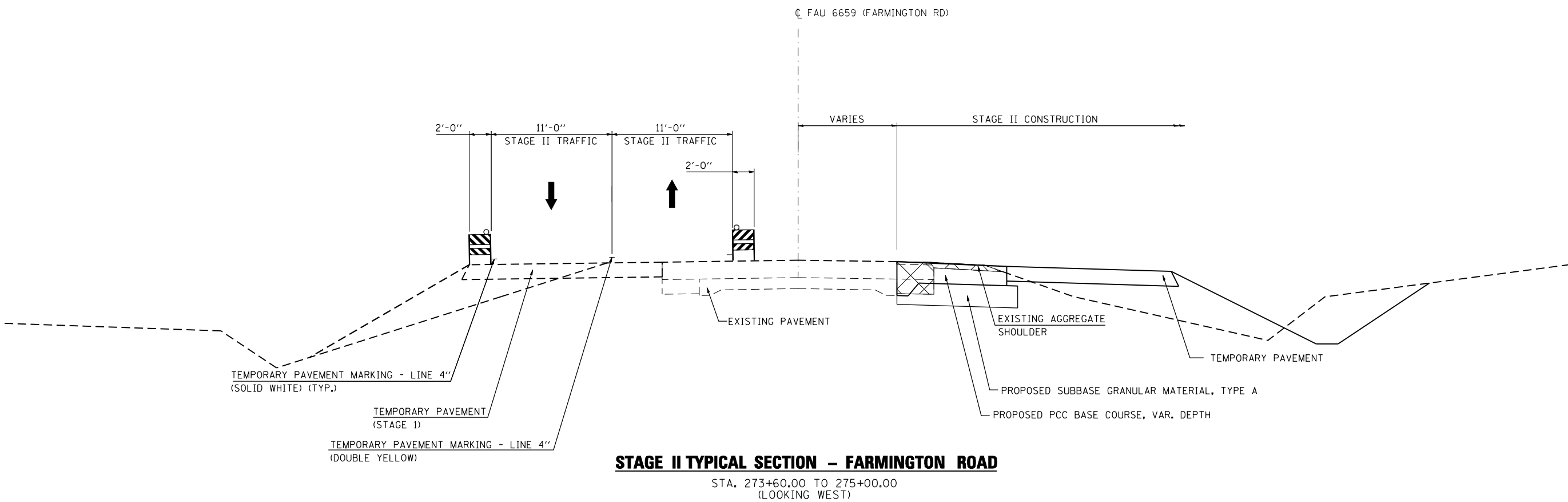
**LEGEND**

 TO BE REMOVED



**STAGE II TYPICAL SECTION - FARMINGTON ROAD**

STA. 275+00.00 TO 281+00.00  
(LOOKING WEST)



**STAGE II TYPICAL SECTION - FARMINGTON ROAD**

STA. 273+60.00 TO 275+00.00  
(LOOKING WEST)

FILE NAME = D:\68185-SHT-STAGING-2-TYP.dgn




USER NAME = gjameson	DESIGNED - JAC	REVISED
	CHECKED - RKA/CWC	REVISED
PLOT SCALE = 10.00' / IN.	DRAWN - GSJ	REVISED
PLOT DATE = 8/14/2018	CHECKED - CWC/RKA	REVISED

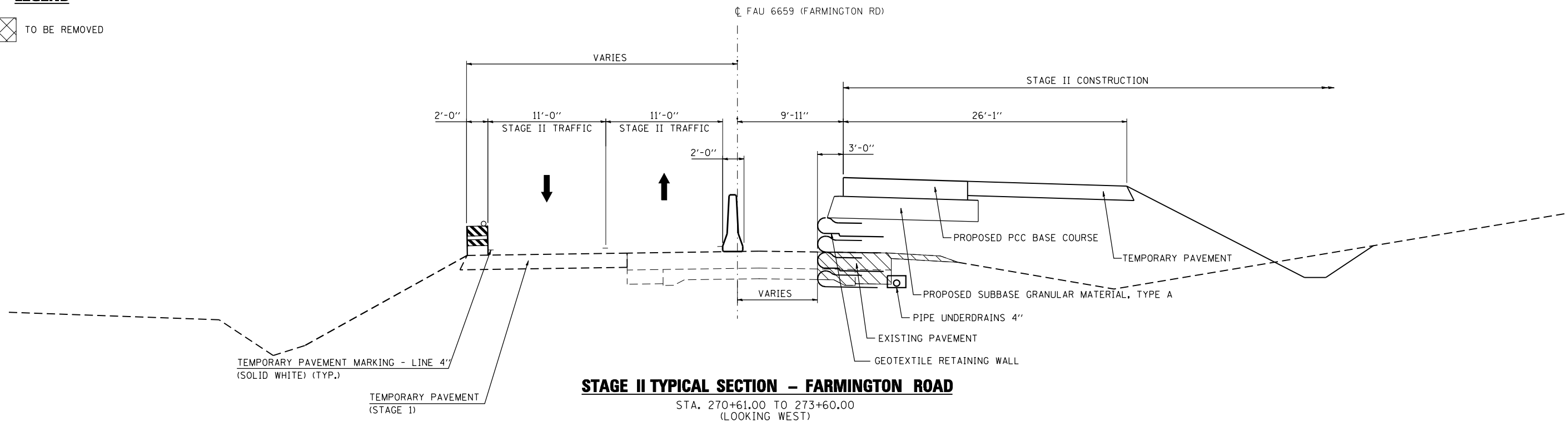
**STATE OF ILLINOIS  
DEPARTMENT OF TRANSPORTATION**

<b>TRAFFIC CONTROL TYPICAL SECTIONS STAGE II FARMINGTON ROAD IMPROVEMENT</b>		
SCALE: 1" = 5'	SHEET NO. 1 OF 4 SHEETS	STA. TO STA.

F.A. RTE.	SECTION	COUNTY	TOTAL SHEETS	SHEET NO.
6659	11(N,BR-1,RS-4,W-1)	PEORIA	577	143
CONTRACT NO. 68185				
ILLINOIS FED. AID PROJECT				

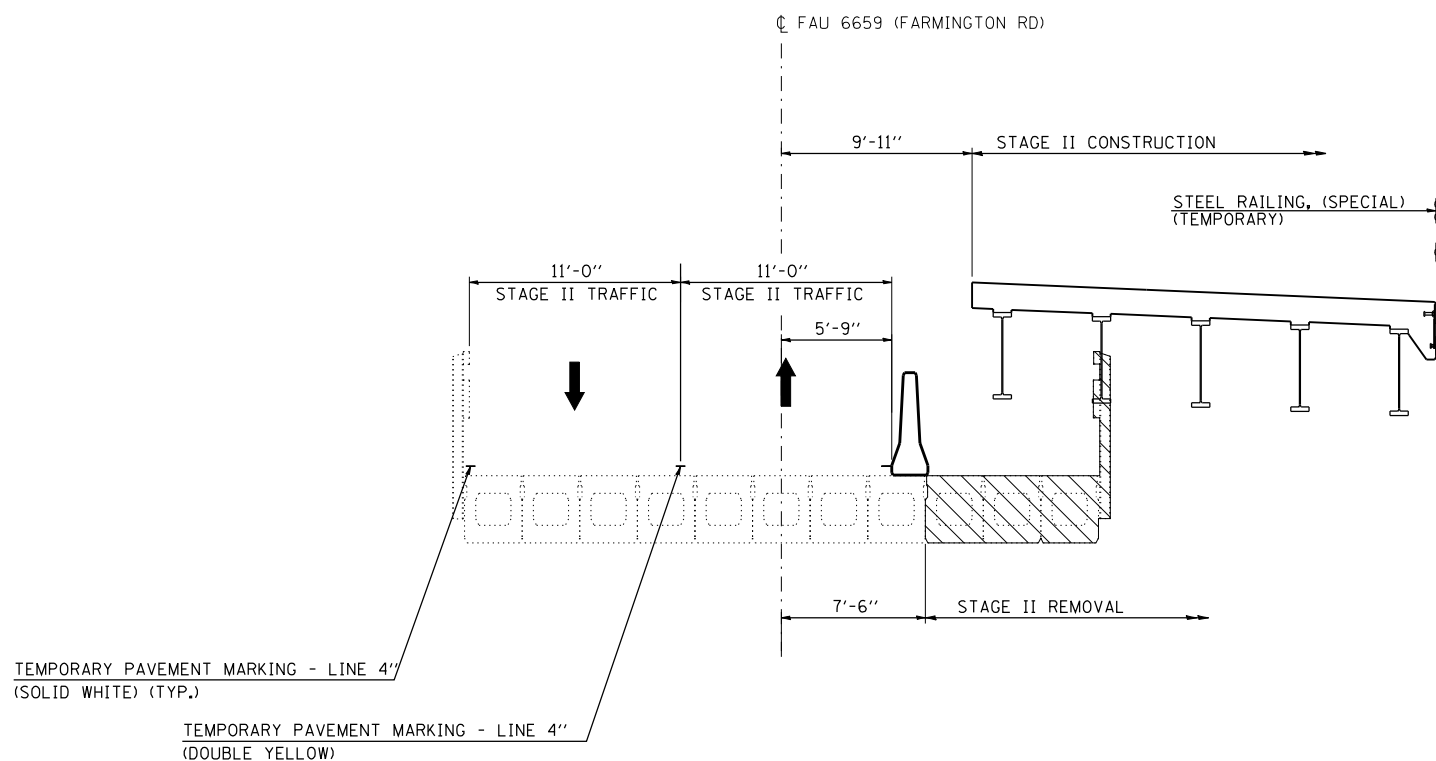
**LEGEND**

 TO BE REMOVED



**STAGE II TYPICAL SECTION - FARMINGTON ROAD**

STA. 270+61.00 TO 273+60.00  
(LOOKING WEST)



**STAGE II TYPICAL SECTION - FARMINGTON ROAD BRIDGE**

(LOOKING WEST)

NOTE: STAGE II ROADWAY PLANS ARE SAME AS STAGE I BRIDGE PLANS.

FILE NAME = D:\68185-SHT-STAGING-2-TYP.dgn

design firm  
no. 184001036



USER NAME = gjameson	DESIGNED - JAC	REVISED
	CHECKED - RKA/CWC	REVISED
PLOT SCALE = 10.00' / IN.	DRAWN - GSJ	REVISED
PLOT DATE = 8/14/2018	CHECKED - CWC/RKA	REVISED

**STATE OF ILLINOIS  
DEPARTMENT OF TRANSPORTATION**

**TRAFFIC CONTROL TYPICAL SECTIONS STAGE II  
FARMINGTON ROAD IMPROVEMENT**


SCALE: 1" = 5'      SHEET NO. 2 OF 4 SHEETS      STA.      TO STA.

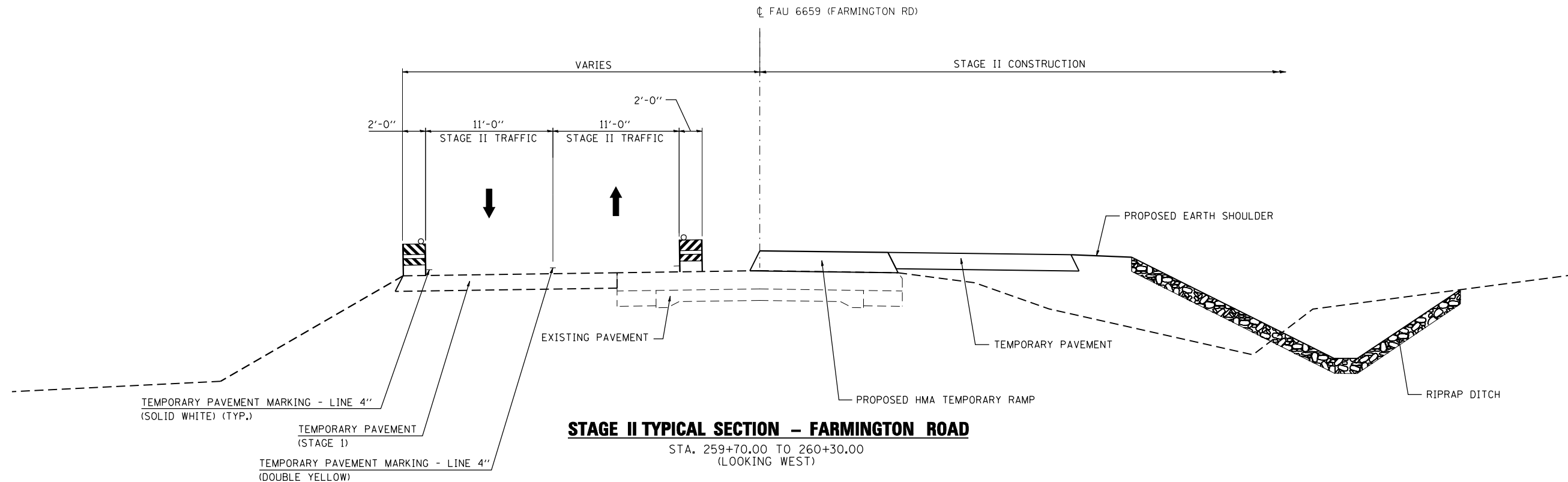
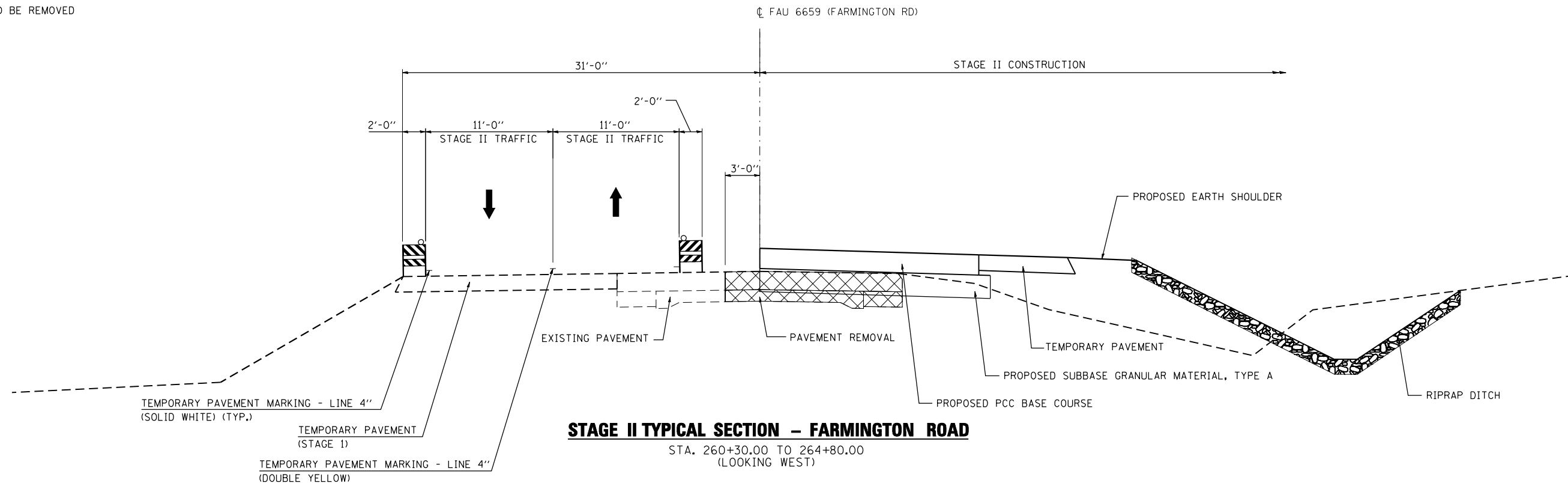
F.A. RTE.	SECTION	COUNTY	TOTAL SHEETS	SHEET NO.
6659	11(N,BR-1,RS-4,W-1)	PEORIA	577	144
CONTRACT NO. 68185				

ILLINOIS FED. AID PROJECT



**LEGEND**

 TO BE REMOVED



FILE NAME = D:\68185-SHT-STAGING-2-TYP.dgn




USER NAME = gjameson	DESIGNED - JAC	REVISED
	CHECKED - RKA/CWC	REVISED
PLOT SCALE = 10.00' / IN.	DRAWN - GSJ	REVISED
PLOT DATE = 8/14/2018	CHECKED - CWC/RKA	REVISED

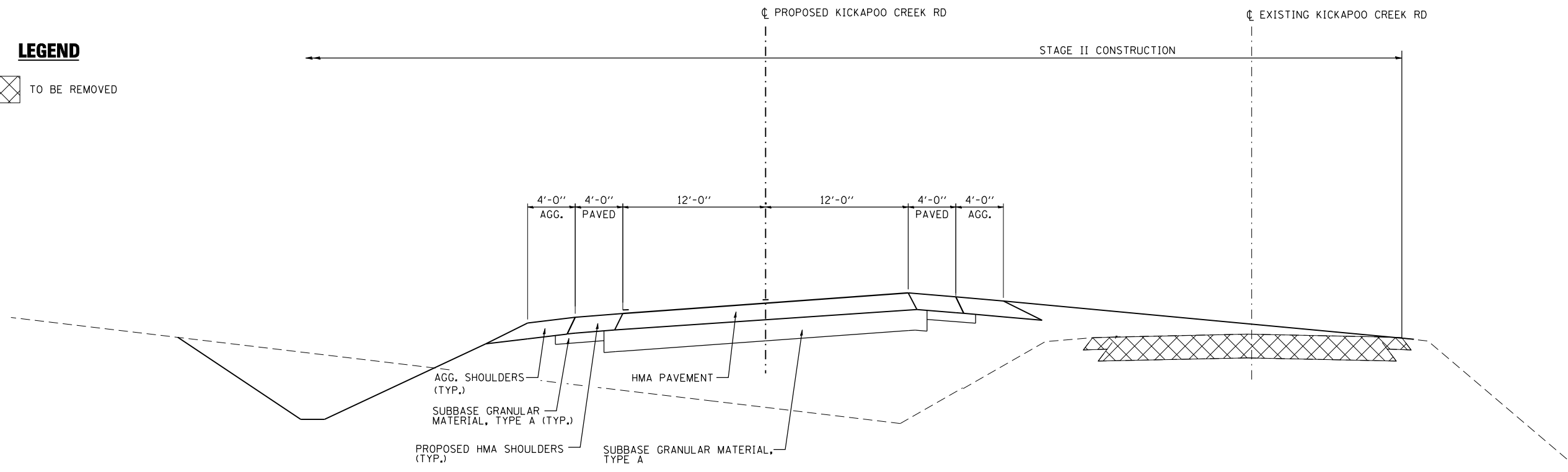
**STATE OF ILLINOIS  
 DEPARTMENT OF TRANSPORTATION**

**TRAFFIC CONTROL TYPICAL SECTIONS STAGE II  
 FARMINGTON ROAD IMPROVEMENT**  
 SCALE: 1" = 5'    SHEET NO. 3 OF 4 SHEETS    STA.    TO STA.

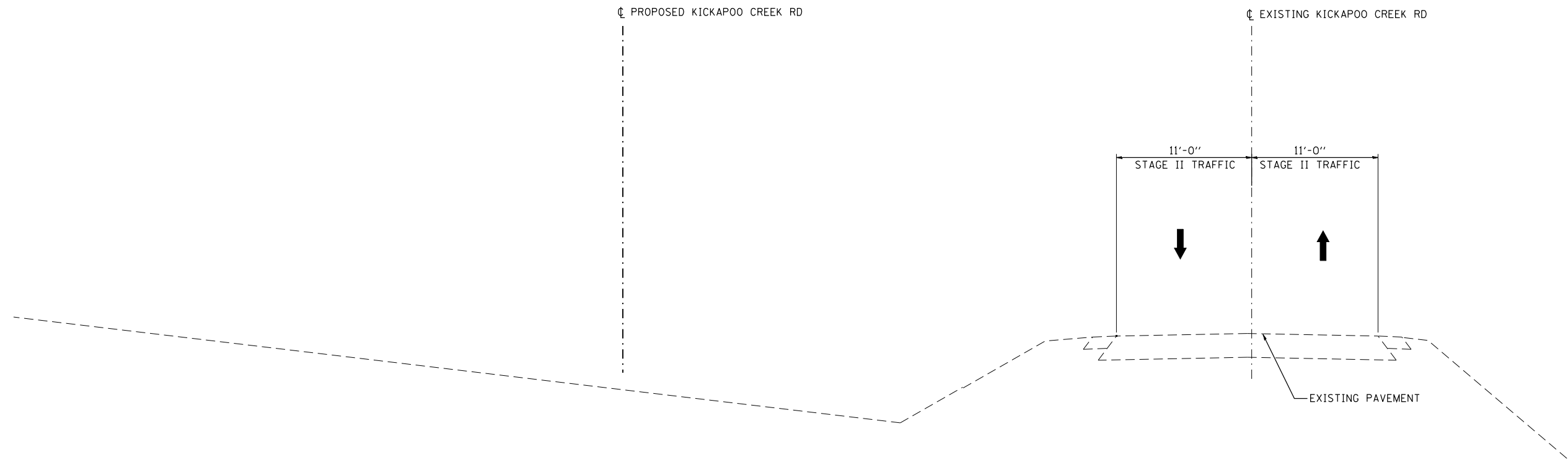
F.A. RTE.	SECTION	COUNTY	TOTAL SHEETS	SHEET NO.
6659	11(N,BR-1,RS-4,W-1)	PEORIA	577	145
CONTRACT NO. 68185				
ILLINOIS FED. AID PROJECT				

**LEGEND**

 TO BE REMOVED




**STAGE II TYPICAL SECTION – KICKAPOO CREEK ROAD**  
 STA. 100+00.00 TO 108+00.00  
 (LOOKING NORTH)



**STAGE II TYPICAL SECTION – KICKAPOO CREEK ROAD**  
 STA. 91+00.00 TO 100+00.00  
 (LOOKING NORTH)

FILE NAME = D:\68185-SHT-STAGING-2-TYP.dgn



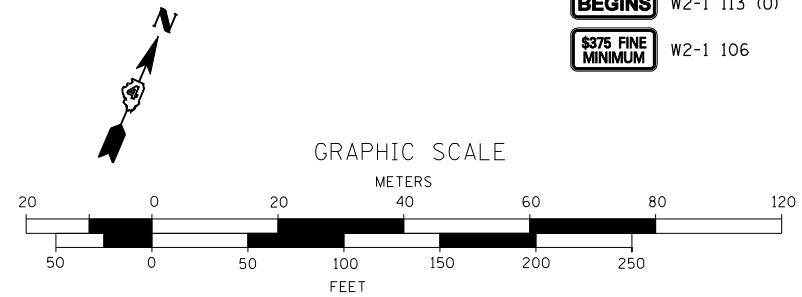
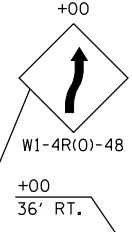
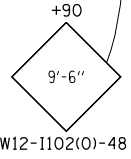
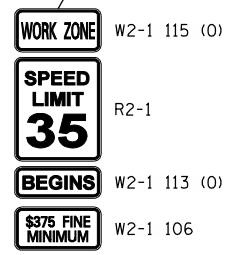
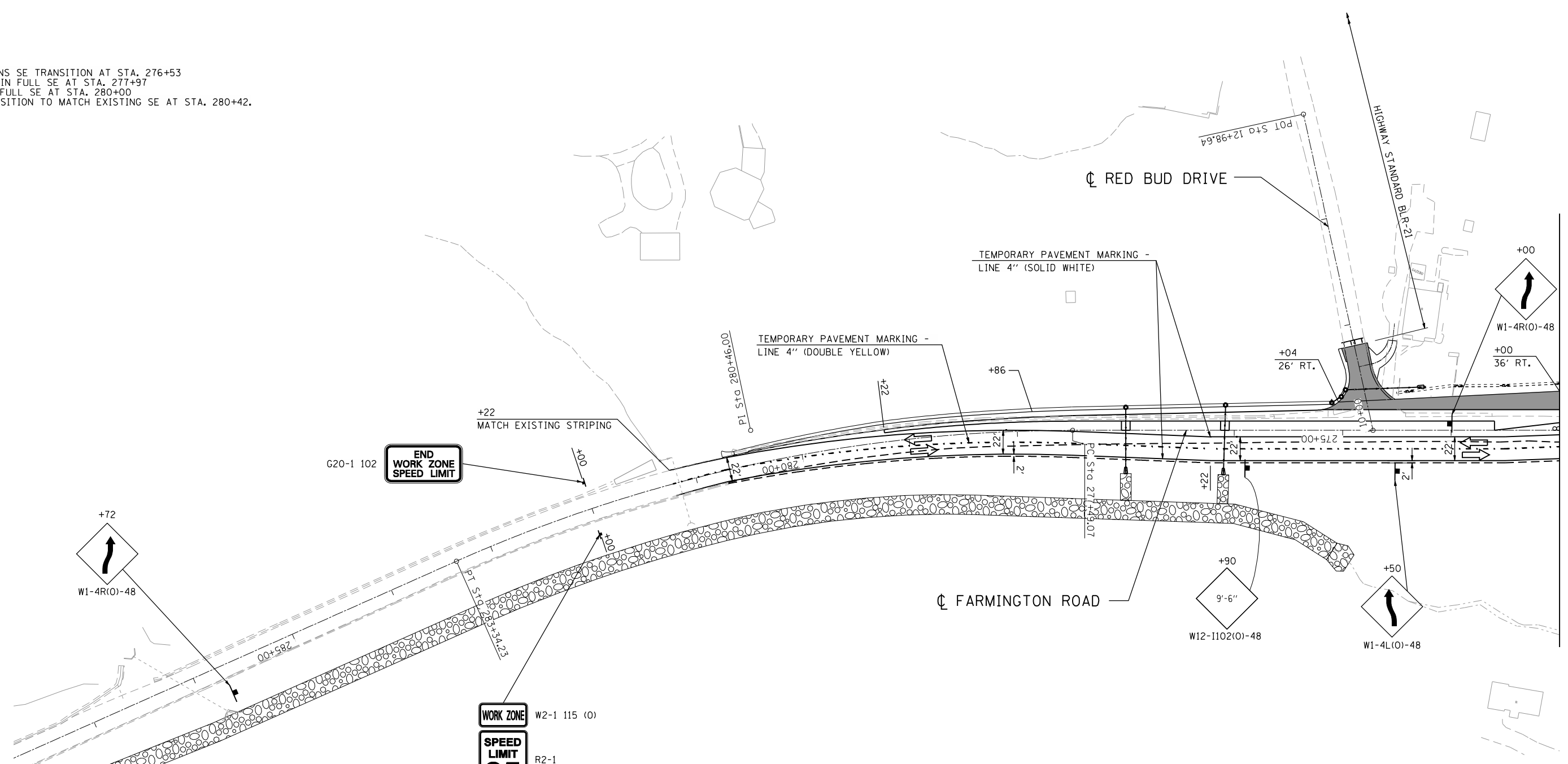
USER NAME = gjameson	DESIGNED - JAC	REVISED
	CHECKED - RKA/CWC	REVISED
PLOT SCALE = 10.00' / IN.	DRAWN - GSJ	REVISED
PLOT DATE = 8/14/2018	CHECKED - CWC/RKA	REVISED

**STATE OF ILLINOIS  
 DEPARTMENT OF TRANSPORTATION**

**TRAFFIC CONTROL TYPICAL SECTIONS STAGE II  
 FARMINGTON ROAD IMPROVEMENT**  
 SCALE: 1" = 5'    SHEET NO. 4 OF 4 SHEETS    STA.    TO STA.

F.A. RTE.	SECTION	COUNTY	TOTAL SHEETS	SHEET NO.
6659	11(N,BR-1,RS-4,W-1)	PEORIA	577	146
CONTRACT NO. 68185				
ILLINOIS FED. AID PROJECT				

BEGINS SE TRANSITION AT STA. 276+53  
 ATTAIN FULL SE AT STA. 277+97  
 END FULL SE AT STA. 280+00  
 TRANSITION TO MATCH EXISTING SE AT STA. 280+42.



- LEGEND**
- TEMPORARY PAVEMENT
  - DIRECTION OF TRAFFIC
  - SIGN
  - TEMPORARY PAVEMENT REMOVAL
  - TEMPORARY CONCRETE BARRIER
  - TEMPORARY IMPACT ATTENUATOR
  - TYPE III BARRICADE


CL	TEMP	PVT	MRK	STAGE II
273+00.00	15.05	LT		
273+50.00	17.00	LT		
276+22.00	17.00	LT		
277+49.07	12.00	LT		
280+71.48	0.66	RT		
281+22.00	0.00	RT		

STAGE CONSTRUCTION LINE		
273+00.00	7.00	RT
273+60.00	0.00	RT
273+60.00	8.50	RT
277+49.07	8.50	RT
279+22.00	8.50	RT
279+22.00	11.42	RT

STAGE REMOVAL LINE		
273+00.00	4.00	RT
273+60.00	3.00	LT
273+60.00	8.50	RT/LT
277+49.07	8.50	RT/LT
279+22.00	8.50	RT/LT
279+22.00	11.42	RT
279+22.00	11.73	LT

- NOTES:**
- PLACE TYPE I BARRICADES ALONG FARMINGTON ROAD IN ACCORDANCE WITH DISTRICT 4 STANDARD 701331 (SPECIAL).
  - INLETS IN CURB AND GUTTER WHERE PAVEMENT WILL BE LEFT BELOW FINISH GRADE SHALL INCLUDE TEMPORARY INLET DRAINAGE TREATMENT. REFER TO DISTRICT STANDARD 602401-D4 FOR DETAILS.

FILE NAME = D:\68185-SHT-PLN-FARM\_STAGE\_2.dgn



USER NAME = gjameson	DESIGNED - JAC	REVISED
	CHECKED - RKA/CWC	REVISED
PLOT SCALE = 100.0000 "/ IN.	DRAWN - GSJ	REVISED
PLOT DATE = 8/14/2018	CHECKED - CWC/RKA	REVISED

**STATE OF ILLINOIS  
 DEPARTMENT OF TRANSPORTATION**

**TRAFFIC CONTROL PLAN STAGE II  
 FARMINGTON ROAD IMPROVEMENT**

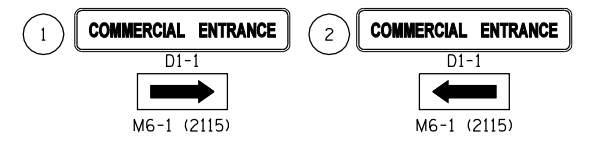
SCALE: 1" = 50'    SHEET NO. 1 OF 5 SHEETS    STA. 287+64 TO STA. 273+00

F.A.U. RTE.	SECTION	COUNTY	TOTAL SHEETS	SHEET NO.
6659	11(N, BR-1, RS-4, W-1)	PEORIA	577	147

CONTRACT NO. 68185  
 ILLINOIS FED. AID PROJECT

MATCHLINE STA. 273+00

- (A) TEMPORARY TRAFFIC BARRIER TERMINAL, TYPE 6A
- (B) TEMPORARY TRAFFIC BARRIER TERMINAL, TYPE 1, SPECIAL (TANGENT)
- (C) TEMPORARY STEEL PLATE BEAM GUARDRAIL, TYPE A  
SEE SCHEDULE OF QUANTITIES FOR EXACT LIMITS.



SEE TEMPORARY ENTRANCE SIGN DETAIL SHEET 91 OF 580 SHEETS.

THE TYPE E INLET BOX AT STATION 267+00 24' RT. SHALL BE COVERED WITH A STEEL PLATE TO MATCH FINISH GRADE UNTIL STAGE V WHEN THE GRATE CAN BE INSTALLED. THE COST SHALL BE INCLUDED IN THE CONTRACT PRICE FOR TYPE E INLETS.

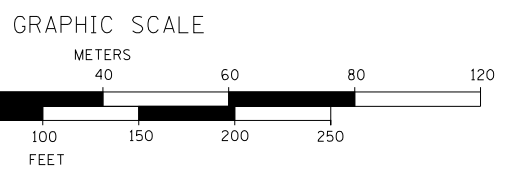
STAGE CONSTRUCTION LINE		
259+70.00	0.00	RT
260+30.00	0.00	RT
260+55.25	0.00	RT
264+25.77	0.00	RT
264+82.00	0.00	RT
264+82.00	7.00	RT
265+58.25	7.00	RT
266+34.55	7.00	RT
266+95.38	9.42	RT
270+61.00	9.92	RT
271+12.84	9.92	RT
271+80.51	7.00	RT
273+00.00	7.00	RT

TEMP PVT MRK STAGE II		
258+00.00	5.95	LT
260+55.25	18.00	LT
264+25.77	18.00	LT
264+56.50	18.00	LT
267+82.15	5.25	LT
270+18.00	5.17	LT
270+86.05	7.88	LT
273+00.00	15.05	LT

STAGE REMOVAL LINE		
260+30.00	0.00	RT
260+30.00	3.00	LT
260+55.25	3.00	LT
264+25.77	3.00	LT
264+82.00	3.00	LT
264+82.00	4.00	RT
265+58.25	4.00	RT
266+34.61	4.00	RT
266+95.42	6.41	RT
266+95.41	7.00	RT
270+61.00	7.50	RT
270+61.00	6.92	RT
271+12.84	6.92	RT
271+80.38	4.00	RT
273+00.00	4.00	RT

**LEGEND**

- TEMPORARY PAVEMENT
- DIRECTION OF TRAFFIC
- SIGN
- TEMPORARY PAVEMENT REMOVAL
- TEMPORARY CONCRETE BARRIER
- TEMPORARY IMPACT ATTENUATOR
- TYPE III BARRICADE



design firm  
no. 184001036

engineers • planners • land surveyors

USER NAME = gjameson	DESIGNED - JAC	REVISED
PLOT SCALE = 100.0000 "/> <td>CHECKED - RKA/CWC</td> <td>REVISED</td>	CHECKED - RKA/CWC	REVISED
PLOT DATE = 8/14/2018	DRAWN - GSJ	REVISED
	CHECKED - CWC/RKA	REVISED


**STATE OF ILLINOIS  
DEPARTMENT OF TRANSPORTATION**

**TRAFFIC CONTROL PLAN STAGE II  
FARMINGTON ROAD IMPROVEMENT**

SCALE: 1" = 50' SHEET NO. 2 OF 5 SHEETS STA. 273+00 TO STA. 258+00


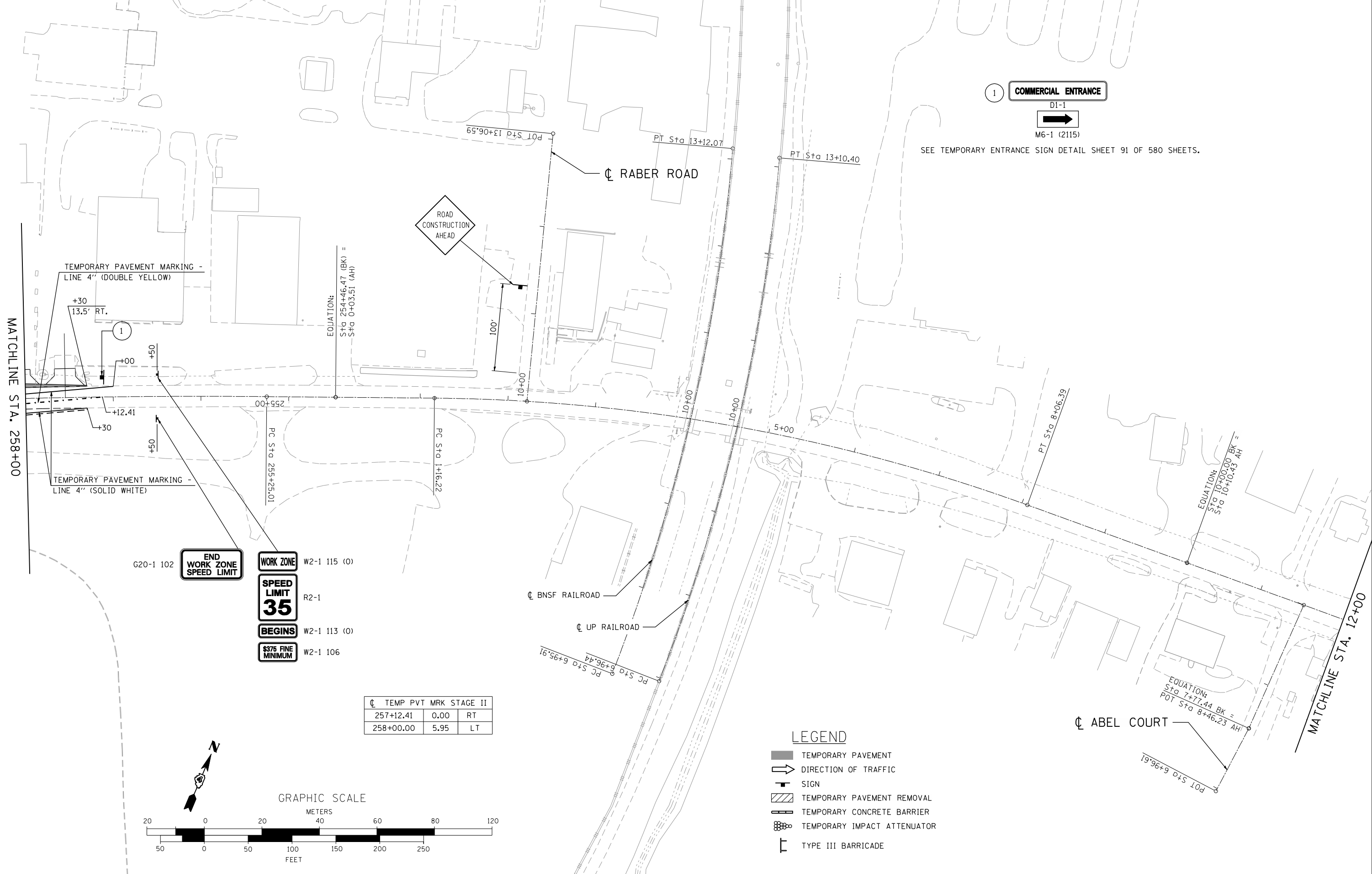
F.A.U. RTE. 6659	SECTION 11(N, BR-1, RS-4, W-1)	COUNTY PEORIA	TOTAL SHEETS 577	SHEET NO. 148
CONTRACT NO. 68185				
ILLINOIS FED. AID PROJECT				

1 **COMMERCIAL ENTRANCE**  
D1-1



M6-1 (2115)

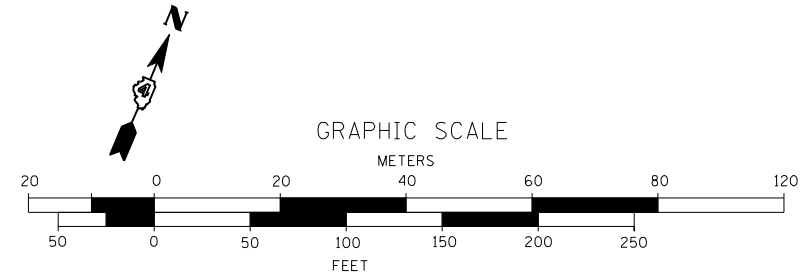
SEE TEMPORARY ENTRANCE SIGN DETAIL SHEET 91 OF 580 SHEETS.




CL	TEMP	PVT	MRK	STAGE II
	257+12.41	0.00	RT	
	258+00.00	5.95	LT	

**LEGEND**

- TEMPORARY PAVEMENT
- DIRECTION OF TRAFFIC
- SIGN
- TEMPORARY PAVEMENT REMOVAL
- TEMPORARY CONCRETE BARRIER
- TEMPORARY IMPACT ATTENUATOR
- TYPE III BARRICADE



FILE NAME = D:\68185-SHT-PLN-FARM\_STAGE\_2.dgn



USER NAME = gjameson	DESIGNED - JAC	REVISED
	CHECKED - RKA/CWC	REVISED
PLOT SCALE = 100.0000 "/> <td>DRAWN - GSJ</td> <td>REVISED</td>	DRAWN - GSJ	REVISED
PLOT DATE = 8/14/2018	CHECKED - CWC/RKA	REVISED

**STATE OF ILLINOIS  
DEPARTMENT OF TRANSPORTATION**

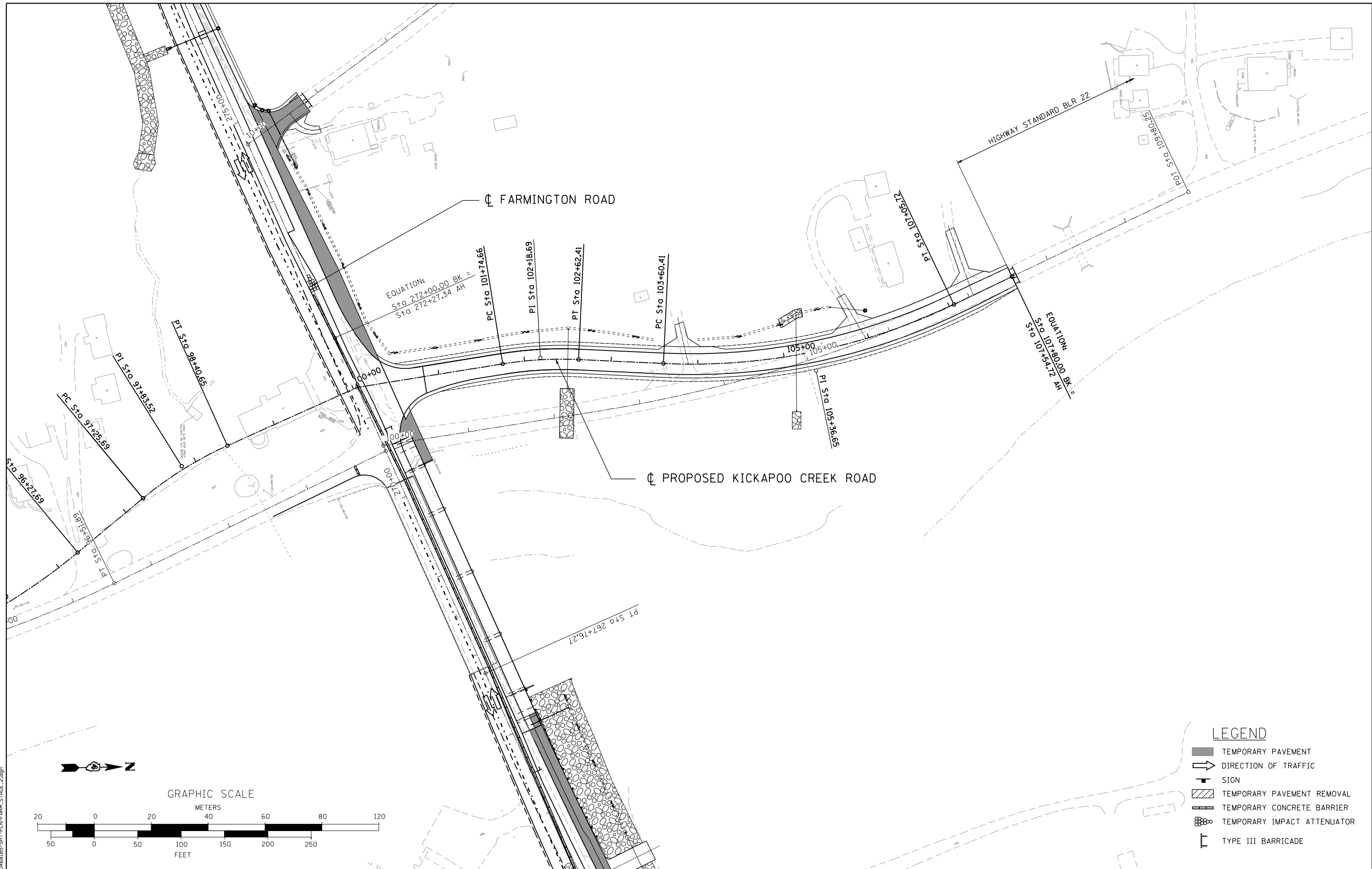
**TRAFFIC CONTROL PLAN STAGE II  
FARMINGTON ROAD IMPROVEMENT**

SCALE: 1" = 50' SHEET NO. 3 OF 5 SHEETS STA. 258+00 TO STA. 12+00

F.A.U. RTE.	SECTION	COUNTY	TOTAL SHEETS	SHEET NO.
6659	11(N,BR-1,RS-4,W-1)	PEORIA	577	149
CONTRACT NO. 68185				

ILLINOIS FED. AID PROJECT






**LEGEND**

- TEMPORARY PAVEMENT
- DIRECTION OF TRAFFIC
- SIGN
- TEMPORARY PAVEMENT REMOVAL
- TEMPORARY CONCRETE BARRIER
- TEMPORARY IMPACT ATTENUATOR
- TYPE III BARRICADE

FILE NAME = D:\68185-SHT-PLN-FARM\_STAGE\_2.dgn



USER NAME = gjameson	DESIGNED - JAC	REVISED
	CHECKED - RKA/CWC	REVISED
PLOT SCALE = 100.0000 "/ IN.	DRAWN - GSJ	REVISED
PLOT DATE = 8/14/2018	CHECKED - CWC/RKA	REVISED

**STATE OF ILLINOIS  
DEPARTMENT OF TRANSPORTATION**

**TRAFFIC CONTROL PLAN STAGE II  
FARMINGTON ROAD IMPROVEMENT**

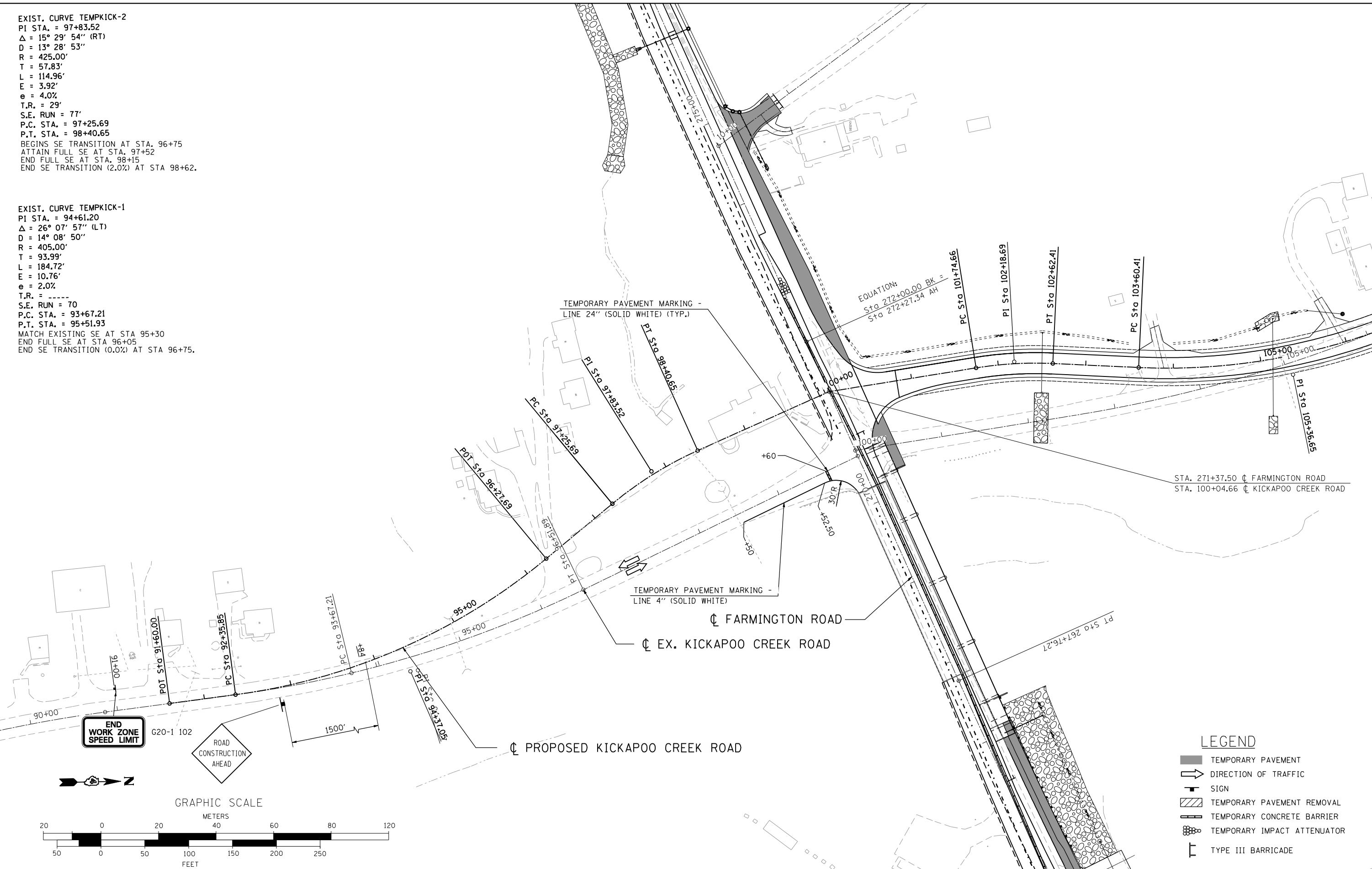
SCALE: 1" = 50' SHEET NO. 4 OF 5 SHEETS STA. 100+04.66 TO STA. 107+80

F.A.U. RTE.	SECTION	COUNTY	TOTAL SHEETS	SHEET NO.
6659	11(N,BR-1,RS-4,W-1)	PEORIA	577	150
CONTRACT NO. 68185				

ILLINOIS FED. AID PROJECT

EXIST. CURVE TEMPKICK-2  
 PI STA. = 97+83.52  
 $\Delta = 15^\circ 29' 54''$  (RT)  
 $D = 13^\circ 28' 53''$   
 $R = 425.00'$   
 $T = 57.83'$   
 $L = 114.96'$   
 $E = 3.92'$   
 $e = 4.0\%$   
 $T.R. = 29'$   
 $S.E. RUN = 77'$   
 $P.C. STA. = 97+25.69$   
 $P.T. STA. = 98+40.65$   
 BEGINS SE TRANSITION AT STA. 96+75  
 ATTAIN FULL SE AT STA. 97+52  
 END FULL SE AT STA. 98+15  
 END SE TRANSITION (2.0%) AT STA 98+62.

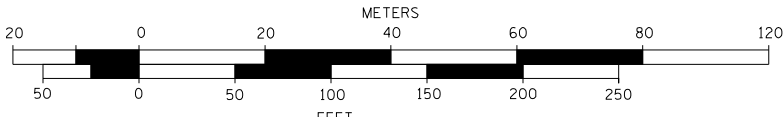
EXIST. CURVE TEMPKICK-1  
 PI STA. = 94+61.20  
 $\Delta = 26^\circ 07' 57''$  (LT)  
 $D = 14^\circ 08' 50''$   
 $R = 405.00'$   
 $T = 93.99'$   
 $L = 184.72'$   
 $E = 10.76'$   
 $e = 2.0\%$   
 $T.R. = 70'$   
 $S.E. RUN = 70'$   
 $P.C. STA. = 93+67.21$   
 $P.T. STA. = 95+51.93$   
 MATCH EXISTING SE AT STA 95+30  
 END FULL SE AT STA 96+05  
 END SE TRANSITION (0.0%) AT STA 96+75.



END WORK ZONE SPEED LIMIT

ROAD CONSTRUCTION AHEAD


GRAPHIC SCALE



LEGEND

- TEMPORARY PAVEMENT
- ➔ DIRECTION OF TRAFFIC
- ⊥ SIGN
- ▨ TEMPORARY PAVEMENT REMOVAL
- ▬ TEMPORARY CONCRETE BARRIER
- ⊙ TEMPORARY IMPACT ATTENUATOR
- ⊥ TYPE III BARRICADE

FILE NAME = D:\68185-SHT-PLN-FARM\_STAGE\_2.dgn



USER NAME = gjameson	DESIGNED - JAC	REVISED
	CHECKED - RKA/CWC	REVISED
PLOT SCALE = 100,0000 "/>		

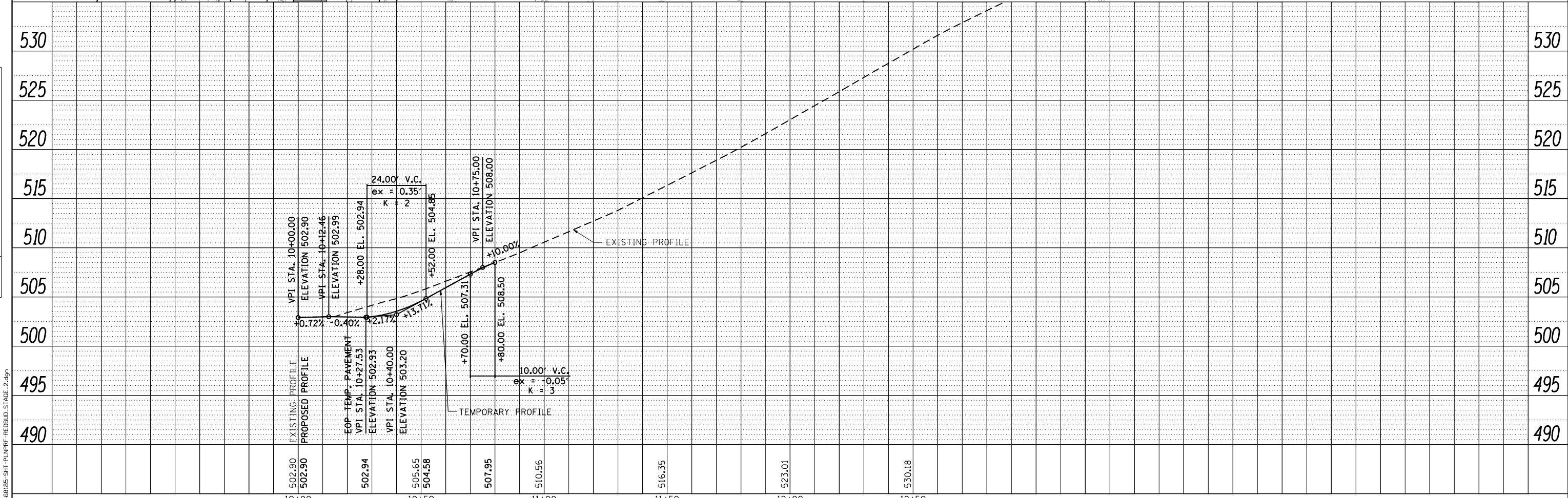
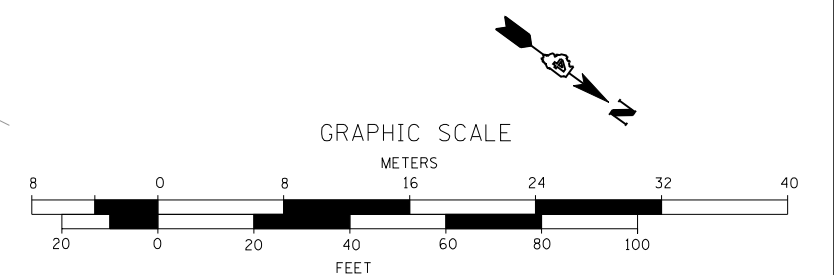
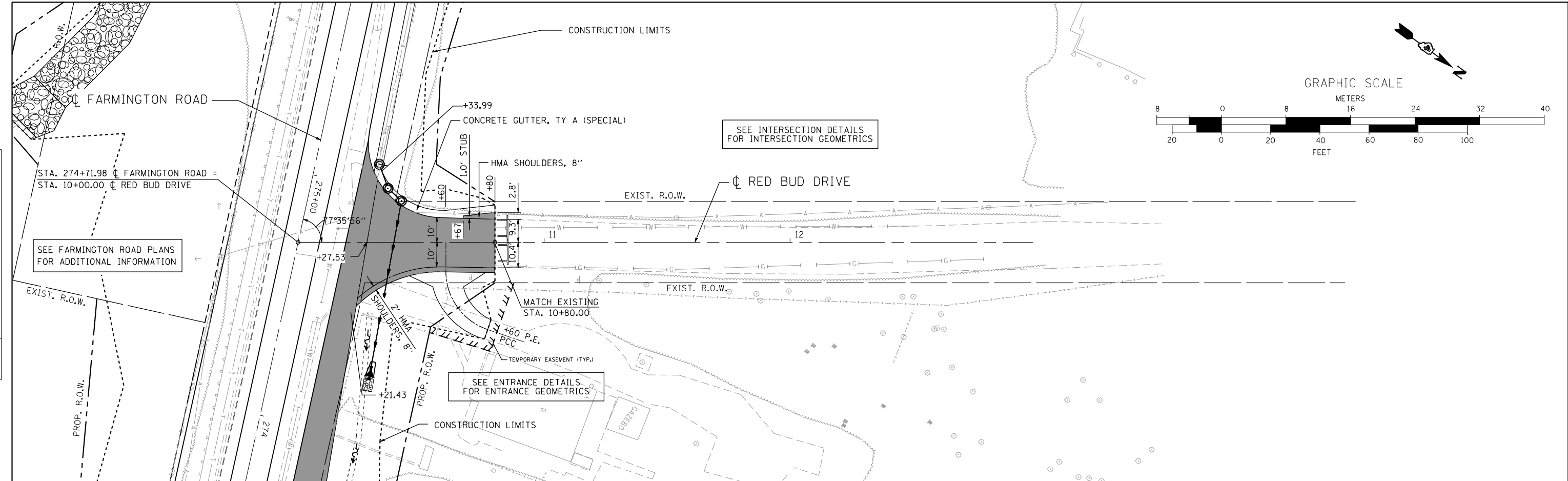
STATE OF ILLINOIS  
 DEPARTMENT OF TRANSPORTATION

TRAFFIC CONTROL PLAN STAGE II  
 FARMINGTON ROAD IMPROVEMENT  
 SCALE: 1" = 50' SHEET NO. 5 OF 5 SHEETS STA. 91+60 TO STA. 100+04.66

F.A.U. RTE.	SECTION	COUNTY	TOTAL SHEETS	SHEET NO.
6659	11(N, BR-1, RS-4, W-1)	PEORIA	577	151
CONTRACT NO. 68185				
ILLINOIS FED. AID PROJECT				

PLAN	SURVEYED	DATE
	PLOTTED	
	GRADES CHECKED	
	STRUCTURE NOTATIONS CHECKED	
	NOTE BOOK NO.	
	CADD FILE NAME	

PROFILE	SURVEYED	DATE
	PLOTTED	
	GRADES CHECKED	
	STRUCTURE NOTATIONS CHECKED	
	NOTE BOOK NO.	
	CADD FILE NAME	



design firm  
no. 184001036

engineers • planners • land surveyors

USER NAME = gjameson	DESIGNED - JAC	REVISED
	CHECKED - RKA/CWC	REVISED
PLOT SCALE = 48.0000' / IN.	DRAWN - GSJ	REVISED
PLOT DATE = 8/14/2018	CHECKED - CWC/RKA	REVISED

**STATE OF ILLINOIS  
DEPARTMENT OF TRANSPORTATION**

**TEMPORARY RED BUD DRIVE PLAN AND PROFILE - STAGE II  
FARMINGTON ROAD IMPROVEMENT**

SCALE: 1" = 20'    SHEET NO. 1 OF 1 SHEETS    STA. 10+00.00 TO STA. 12+50.00

F.A.U. RTE.	SECTION	COUNTY	TOTAL SHEETS	SHEET NO.
6659	11(N, BR-1, RS-4, W-1)	PEORIA	577	152
CONTRACT NO. 68185				
ILLINOIS FED. AID PROJECT				

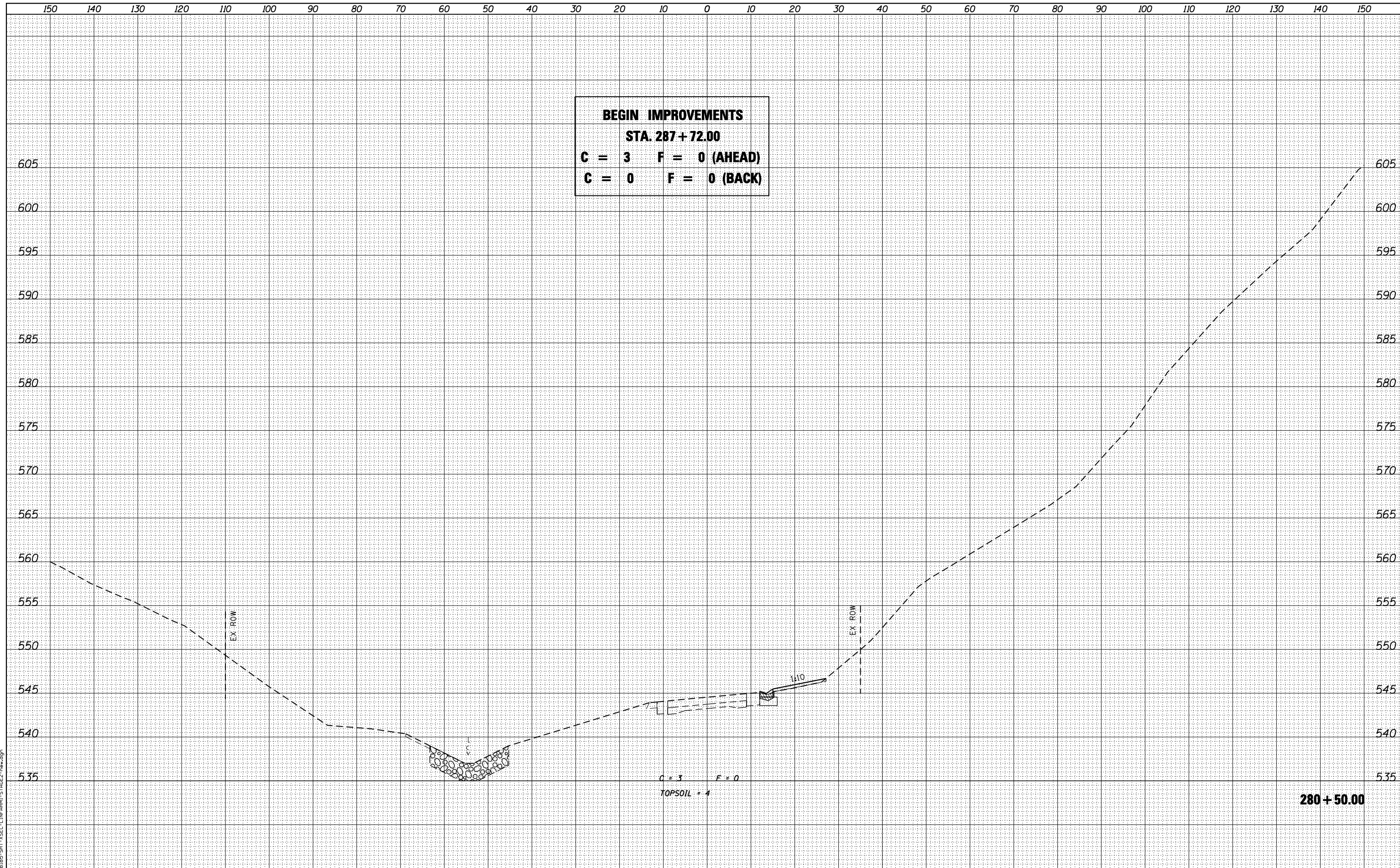
FILE NAME = D:\68185-SHT-PL-NPRF-REBUD-STAGE-2.dwg



DATE	
BY	
SURVEYED	
PLOTTED	
TEMPLATE	
AREAS	
CHECKED	
FINAL SURVEY	
NOTE BOOK	
NO.	

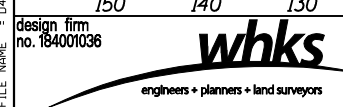
DATE	
BY	
SURVEYED	
PLOTTED	
TEMPLATE	
AREAS	
CHECKED	
ORIGINAL SURVEY	
NOTE BOOK	
NO.	

**BEGIN IMPROVEMENTS**  
**STA. 287+72.00**  
**C = 3 F = 0 (AHEAD)**  
**C = 0 F = 0 (BACK)**



C = 3 F = 0  
 TOPSOIL = 4

**280 + 50.00**



USER NAME = g.jameson	DESIGNED - JAC	REVISED
	CHECKED - RKA/CWC	REVISED
PLOT SCALE = 20.0000' / IN.	DRAWN - GSJ	REVISED
PLOT DATE = 8/14/2018	CHECKED - CWC/RKA	REVISED

**STATE OF ILLINOIS**  
**DEPARTMENT OF TRANSPORTATION**

**STAGE II CROSS SECTIONS - FARMINGTON ROAD**  
**FARMINGTON ROAD IMPROVEMENT**

SCALE: SHEET NO. 2 OF 34 SHEETS STA. 280+50.00 TO STA. 280+50.00

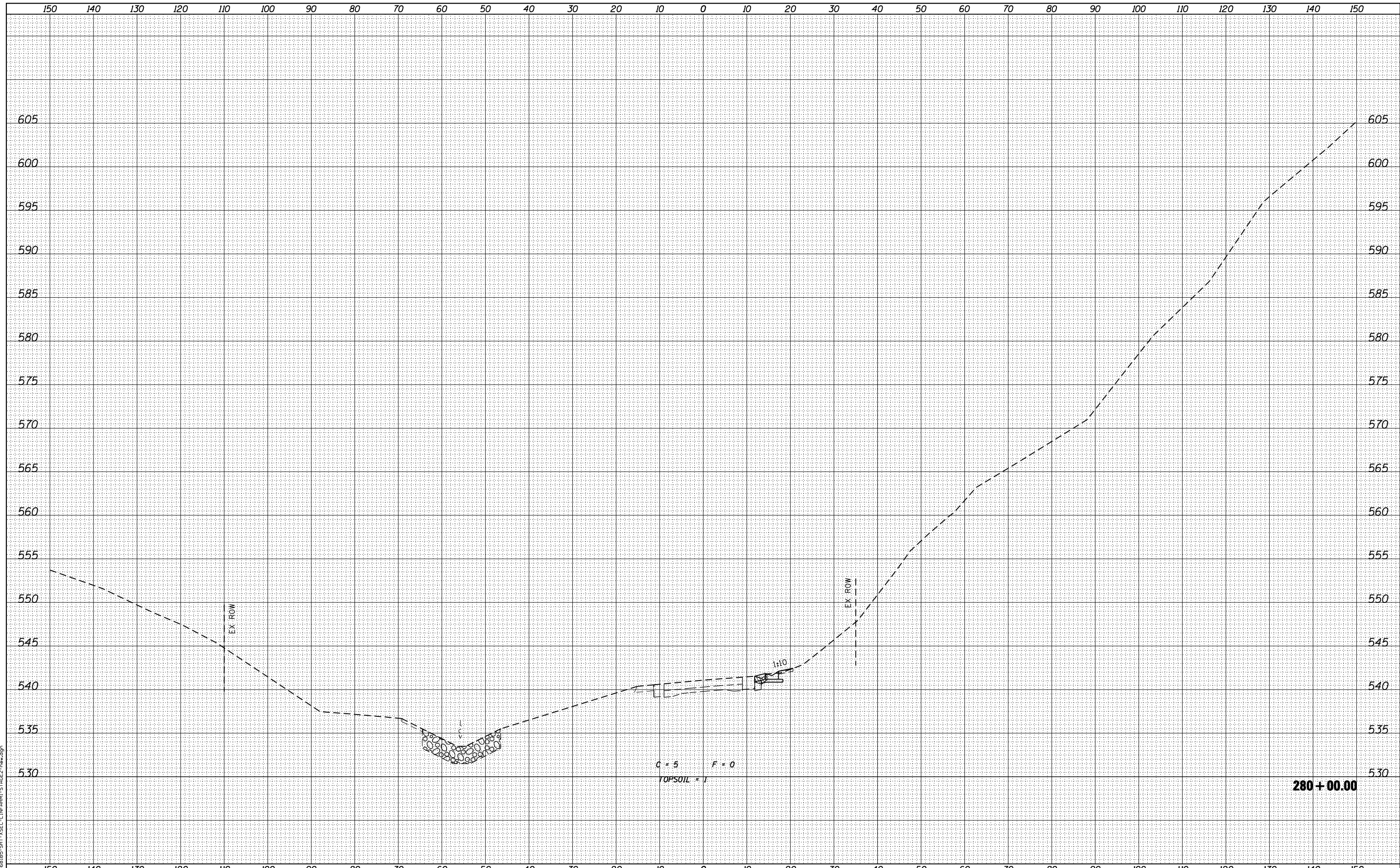
F.A.U. RTE.	SECTION	COUNTY	TOTAL SHEETS	SHEET NO.
6659	11(N,BR-1,RS-4,W-1)	PEORIA	577	154
				CONTRACT NO. 68185

ILLINOIS FED. AID PROJECT



DATE	
BY	
SURVEYED	
PLOTTED	
TEMPLATE	
AREAS	
CHECKED	
FINAL SURVEY	
NOTE BOOK	
NO.	

DATE	
BY	
SURVEYED	
PLOTTED	
TEMPLATE	
AREAS	
CHECKED	
ORIGINAL SURVEY	
NOTE BOOK	
NO.	



C = 5    F = 0  
TOPSOIL = 1

280 + 00.00

design firm  
no. 184001036

engineers • planners • land surveyors

USER NAME = g.jameson	DESIGNED - JAC	REVISED
	CHECKED - RKA/CWC	REVISED
PLOT SCALE = 20.0000' / IN.	DRAWN - GSJ	REVISED
PLOT DATE = 8/14/2018	CHECKED - CWC/RKA	REVISED

STATE OF ILLINOIS  
DEPARTMENT OF TRANSPORTATION

STAGE II CROSS SECTIONS - FARMINGTON ROAD  
FARMINGTON ROAD IMPROVEMENT

SCALE: SHEET NO. 3 OF 34 SHEETS STA. 280+00.00 TO STA. 280+00.00

F.A.U. RTE.	SECTION	COUNTY	TOTAL SHEETS	SHEET NO.
6659	11(N, BR-1, RS-4, W-1)	PEORIA	577	155
			CONTRACT NO. 68185	
ILLINOIS FED. AID PROJECT				

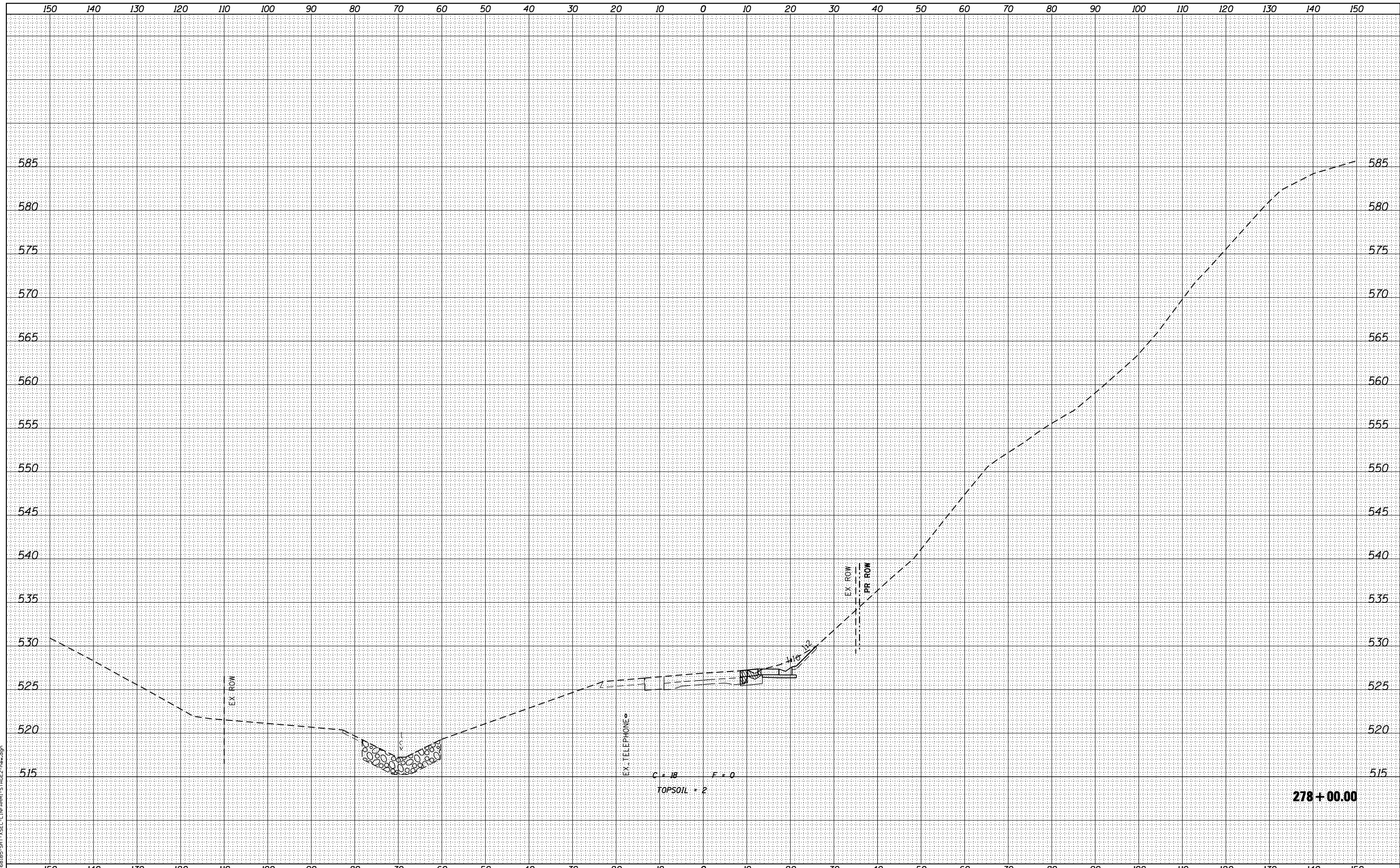






DATE	
BY	
SURVEYED	
PLOTTED	
TEMPLATE	
AREAS	
CHECKED	
FINAL SURVEY	
NOTE BOOK	
NO.	

DATE	
BY	
SURVEYED	
PLOTTED	
TEMPLATE	
AREAS	
CHECKED	
ORIGINAL SURVEY	
NOTE BOOK	
NO.	



design firm  
no. 184001036  
**whks**  
engineers • planners • land surveyors

USER NAME = g.jameson	DESIGNED - JAC	REVISED
	CHECKED - RKA/CWC	REVISED
PLOT SCALE = 20.0000' / IN.	DRAWN - GSJ	REVISED
PLOT DATE = 8/14/2018	CHECKED - CWC/RKA	REVISED

**STATE OF ILLINOIS  
DEPARTMENT OF TRANSPORTATION**

**STAGE II CROSS SECTIONS - FARMINGTON ROAD  
FARMINGTON ROAD IMPROVEMENT**

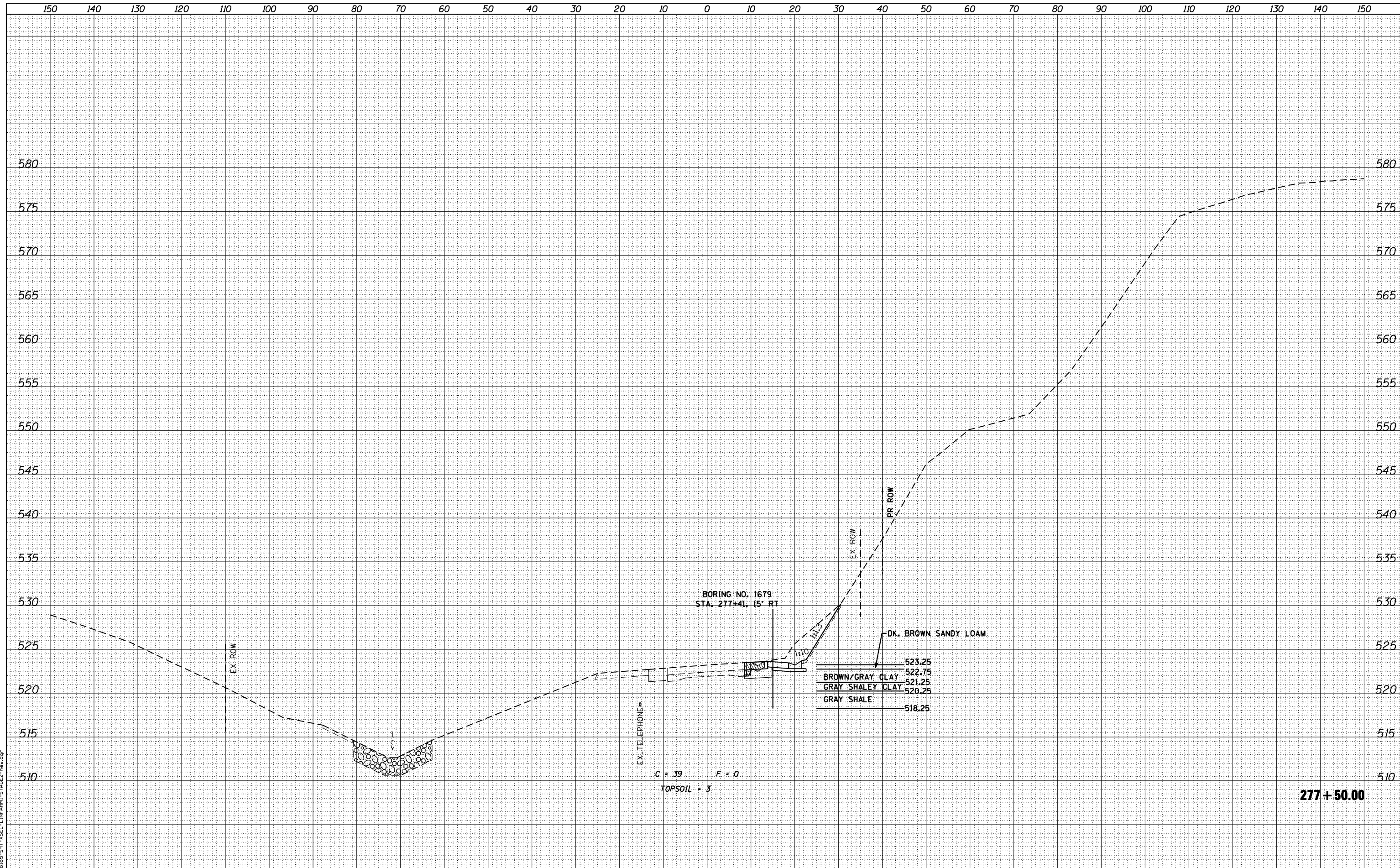
SCALE: SHEET NO. 7 OF 34 SHEETS STA. 278+00.00 TO STA. 278+00.00

F.A.U. RTÉ.	SECTION	COUNTY	TOTAL SHEETS	SHEET NO.
6659	11(N,BR-1,RS-4,W-1)	PEORIA	577	159
				CONTRACT NO. 68185
ILLINOIS FED. AID PROJECT				



DATE	
BY	
SURVEYED	
PLOTTED	
TEMPLATE	
AREAS	
CHECKED	
FINL	
SURVEY	
NOTE BOOK	
NO.	

DATE	
BY	
SURVEYED	
PLOTTED	
TEMPLATE	
AREAS	
CHECKED	
ORIGINAL	
SURVEY	
NOTE BOOK	
NO.	



design firm  
no. 184001036  
**whks**  
engineers • planners • land surveyors

USER NAME = g.jameson	DESIGNED - JAC	REVISED
	CHECKED - RKA/CWC	REVISED
PLOT SCALE = 20.0000' / IN.	DRAWN - GSJ	REVISED
PLOT DATE = 8/14/2018	CHECKED - CWC/RKA	REVISED

**STATE OF ILLINOIS  
DEPARTMENT OF TRANSPORTATION**

**STAGE II CROSS SECTIONS - FARMINGTON ROAD  
FARMINGTON ROAD IMPROVEMENT**

SCALE: SHEET NO. 8 OF 34 SHEETS STA. 277+50.00 TO STA. 277+50.00

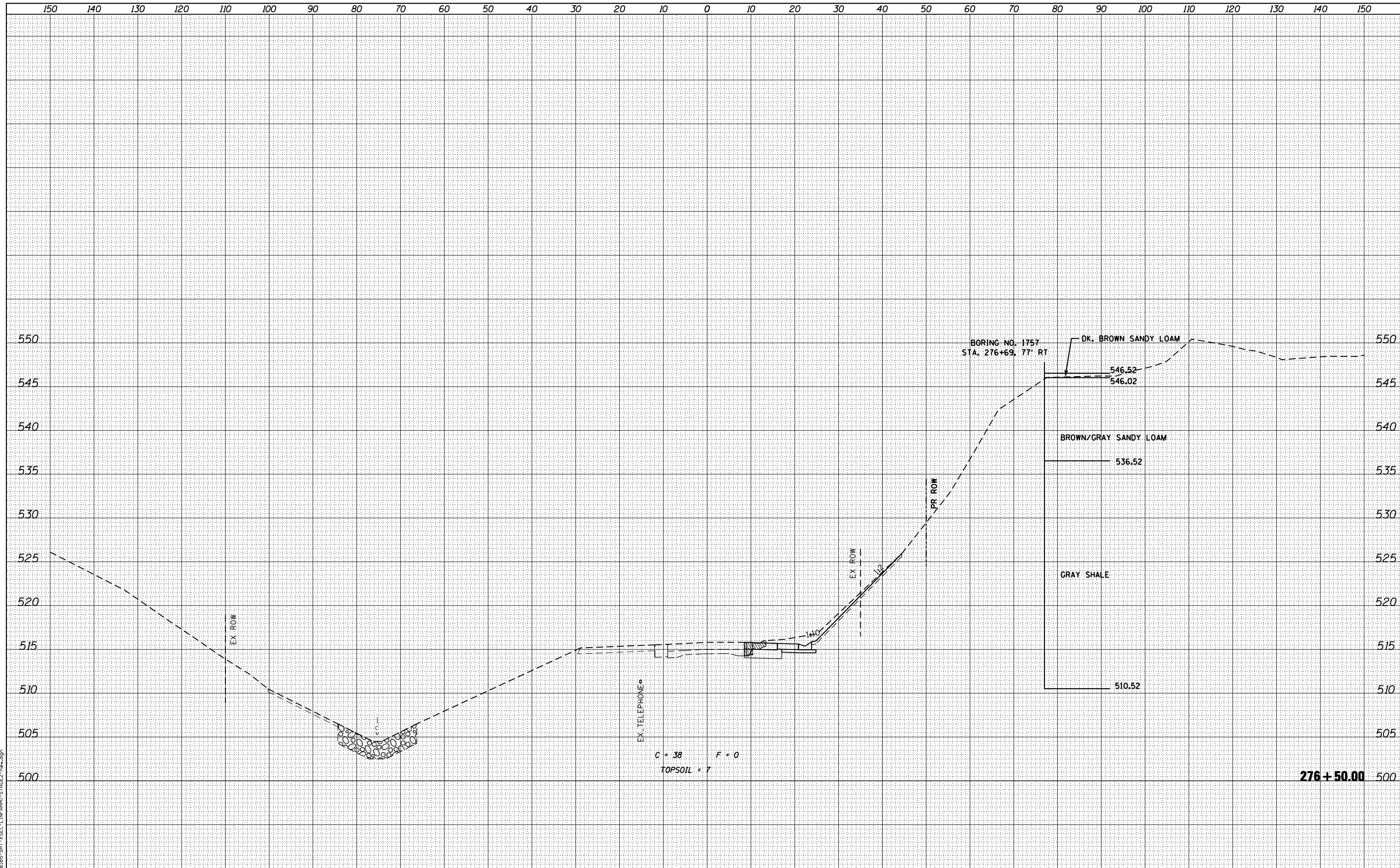
F.A.U. RTE.	SECTION	COUNTY	TOTAL SHEETS	SHEET NO.
6659	11(N, BR-1, RS-4, W-1)	PEORIA	577	160
				CONTRACT NO. 68185

ILLINOIS FED. AID PROJECT



DATE	
BY	
SURVEYED	
PLOTTED	
TEMPLATE	
AREAS	
CHECKED	
NO.	

DATE	
BY	
SURVEYED	
PLOTTED	
TEMPLATE	
AREAS	
CHECKED	
NO.	



design firm  
no. 184001036

engineers • planners • land surveyors

USER NAME = g.jameson	DESIGNED - JAC	REVISED
	CHECKED - RKA/CWC	REVISED
PLOT SCALE = 20.0000' / IN.	DRAWN - GSJ	REVISED
PLOT DATE = 8/14/2018	CHECKED - CWC/RKA	REVISED

STATE OF ILLINOIS  
DEPARTMENT OF TRANSPORTATION

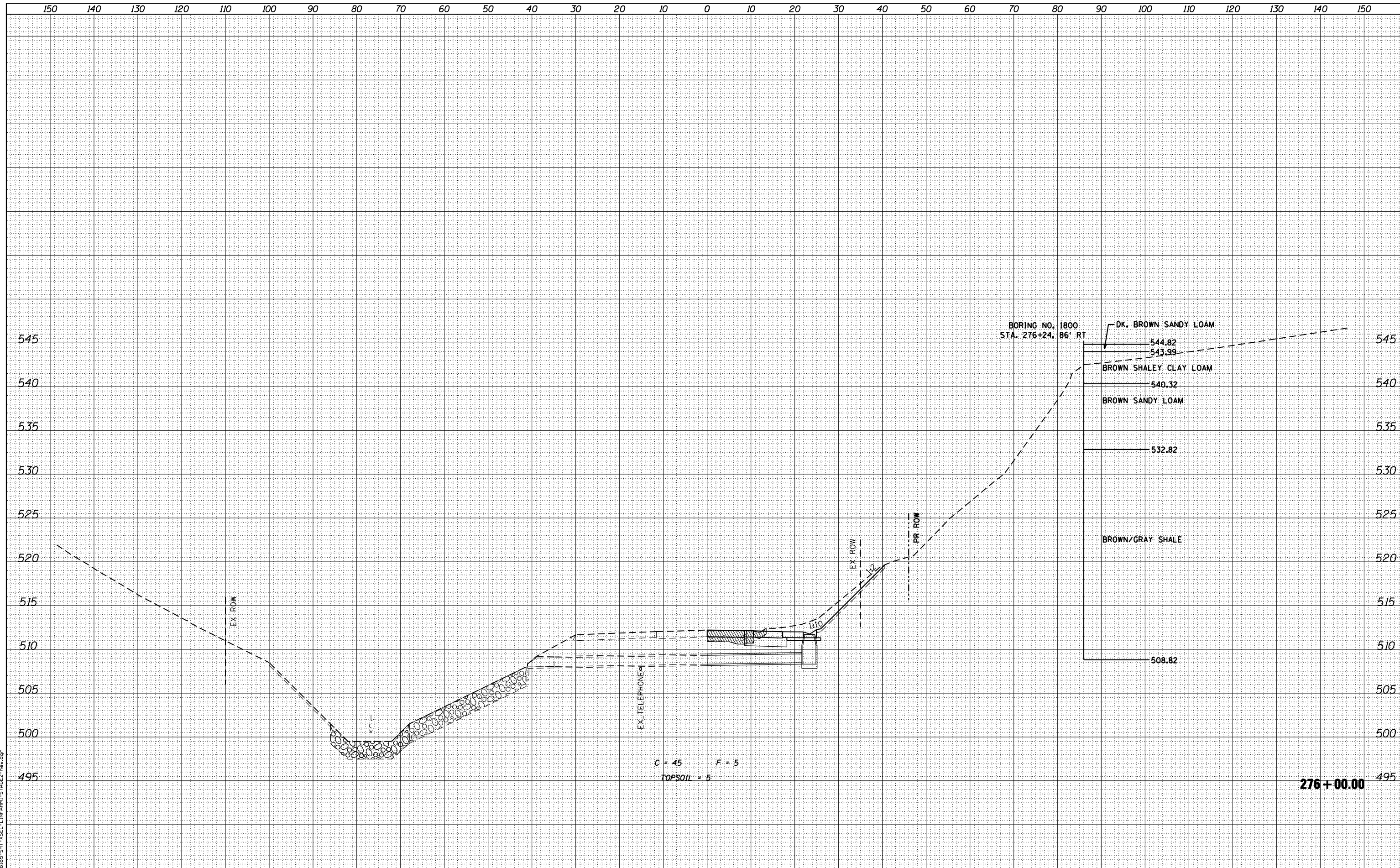
STAGE II CROSS SECTIONS - FARMINGTON ROAD  
FARMINGTON ROAD IMPROVEMENT

SCALE: SHEET NO. 10 OF 34 SHEETS STA. 276+50.00 TO STA. 276+50.00

F.A.U. RTE.	SECTION	COUNTY	TOTAL SHEETS	SHEET NO.
6659	11(N, BR-1, RS-4, W-1)	PEORIA	577	162
CONTRACT NO. 68185				
ILLINOIS FED. AID PROJECT				

DATE	
BY	
SURVEYED	
PLOTTED	
TEMPLATE	
AREAS	
CHECKED	
NO.	

DATE	
BY	
SURVEYED	
PLOTTED	
TEMPLATE	
AREAS	
CHECKED	
NO.	



design firm  
no. 184001036  
**whks**  
engineers • planners • land surveyors

USER NAME = g.jameson	DESIGNED - JAC	REVISED
	CHECKED - RKA/CWC	REVISED
PLOT SCALE = 20.0000' / IN.	DRAWN - GSJ	REVISED
PLOT DATE = 8/14/2018	CHECKED - CWC/RKA	REVISED

STATE OF ILLINOIS  
DEPARTMENT OF TRANSPORTATION

STAGE II CROSS SECTIONS - FARMINGTON ROAD  
FARMINGTON ROAD IMPROVEMENT

SCALE: SHEET NO. 11 OF 34 SHEETS STA. 276+00.00 TO STA. 276+00.00

F.A.U. RTE.	SECTION	COUNTY	TOTAL SHEETS	SHEET NO.
6659	11(N, BR-1, RS-4, W-1)	PEORIA	577	163
				CONTRACT NO. 68185

ILLINOIS FED. AID PROJECT

















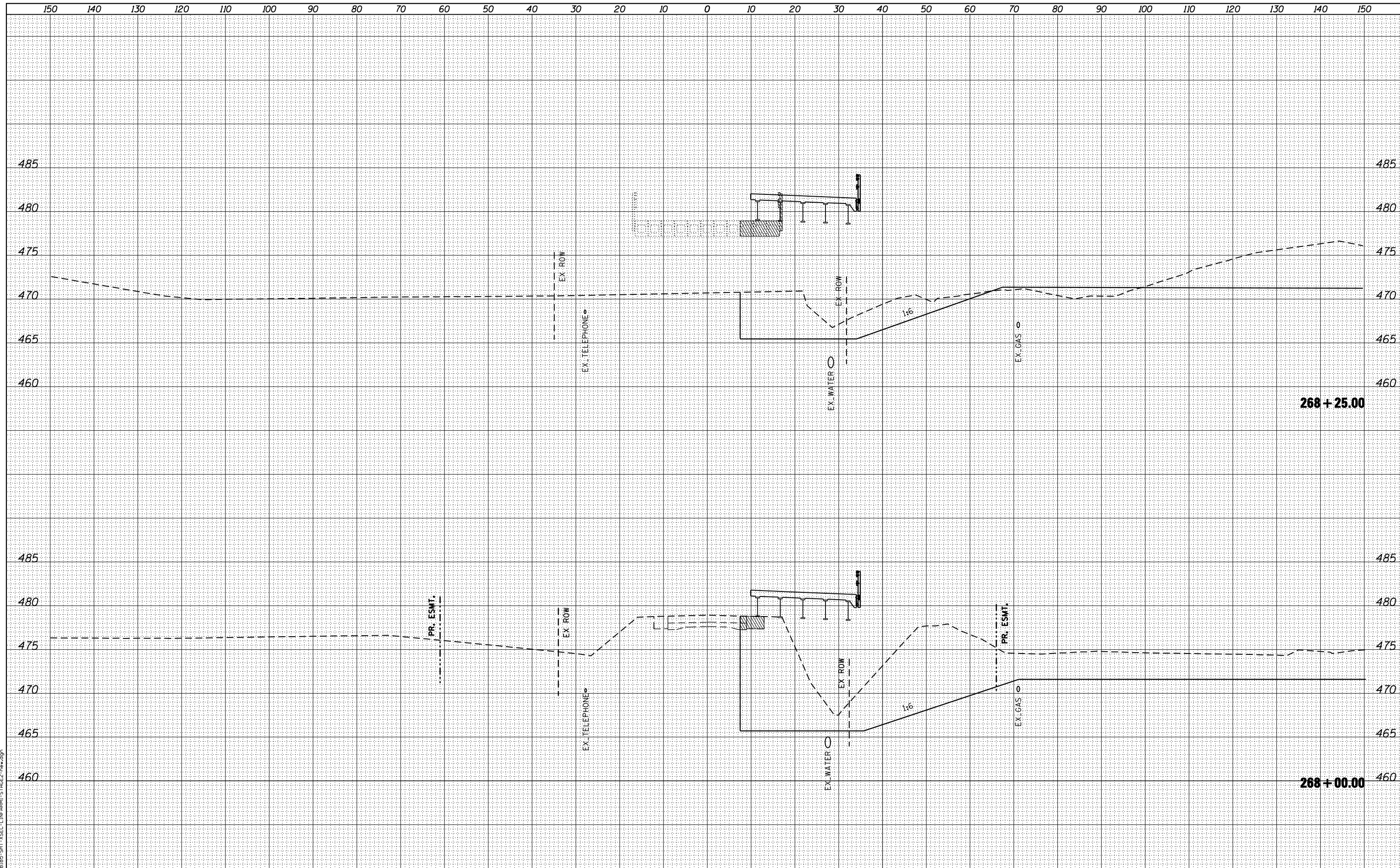






DATE	
BY	
FINAL SURVEY	SURVEYED
NOTE BOOK	PLOTTED
NO.	TEMPLATE
	AREAS
	CHECKED

DATE	
BY	
ORIGINAL SURVEY	SURVEYED
NOTE BOOK	PLOTTED
NO.	TEMPLATE
	AREAS
	CHECKED



design firm  
no. 184001036  
**whks**  
engineers • planners • land surveyors

USER NAME = g_jameson	DESIGNED - JAC	REVISED
	CHECKED - RKA/CWC	REVISED
PLOT SCALE = 20.0009' / IN.	DRAWN - GSJ	REVISED
PLOT DATE = 8/14/2018	CHECKED - CWC/RKA	REVISED

**STATE OF ILLINOIS  
DEPARTMENT OF TRANSPORTATION**

**STAGE II CROSS SECTIONS - FARMINGTON ROAD  
FARMINGTON ROAD IMPROVEMENT**

SCALE: SHEET NO. 20 OF 34 SHEETS STA. 268+00.00 TO STA. 268+25.00

F.A.U. RTE.	SECTION	COUNTY	TOTAL SHEETS	SHEET NO.
6659	11(N, BR-1, RS-4, W-1)	PEORIA	577	172
				CONTRACT NO. 68185

ILLINOIS FED. AID PROJECT



























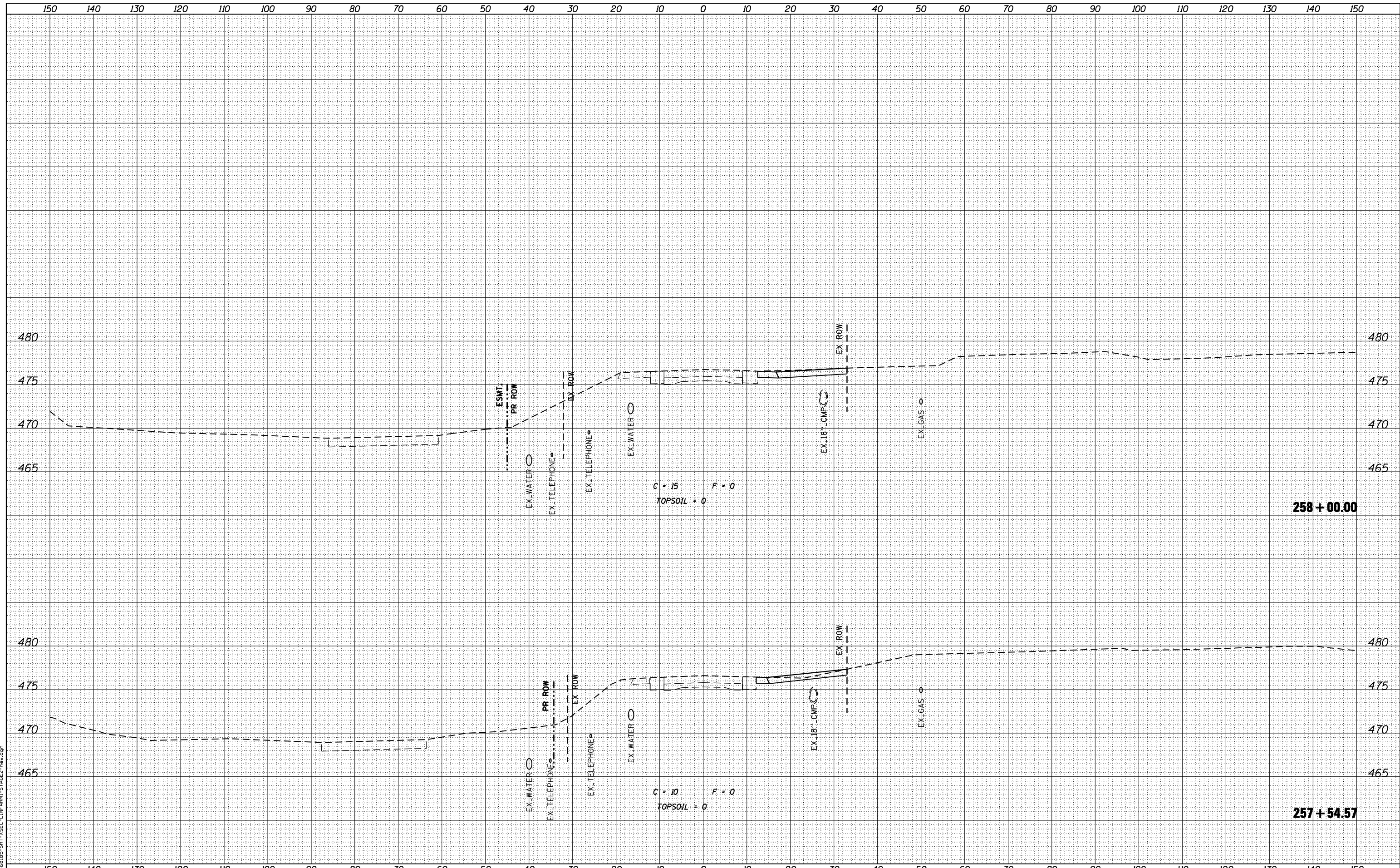




FINAL SURVEY NO.	SURVEYED	BY	DATE
NOTE BOOK	PLOTTED		
AREAS CHECKED	TEMPLATE		
	AREAS CHECKED		

ORIGINAL SURVEY NO.	SURVEYED	BY	DATE
	PLOTTED		
	TEMPLATE		
	AREAS CHECKED		

FILE NAME = D:\68185-SHT-1\SEC-1\INFARM-STAGE2-184001036.dgn



design firm  
no. 184001036

engineers • planners • land surveyors

USER NAME = gjameson	DESIGNED - JAC	REVISED
	CHECKED - RKA/CWC	REVISED
PLOT SCALE = 20.0000' / IN.	DRAWN - GSJ	REVISED
PLOT DATE = 8/14/2018	CHECKED - CWC/RKA	REVISED

**STATE OF ILLINOIS  
DEPARTMENT OF TRANSPORTATION**

**STAGE II CROSS SECTIONS - FARMINGTON ROAD  
FARMINGTON ROAD IMPROVEMENT**

SCALE: SHEET NO. 33 OF 34 SHEETS STA. 257+54.57 TO STA. 258+00.00

F.A.U. RTE.	SECTION	COUNTY	TOTAL SHEETS	SHEET NO.
6659	11(N, BR-1, RS-4, W-1)	PEORIA	577	185
CONTRACT NO. 68185				

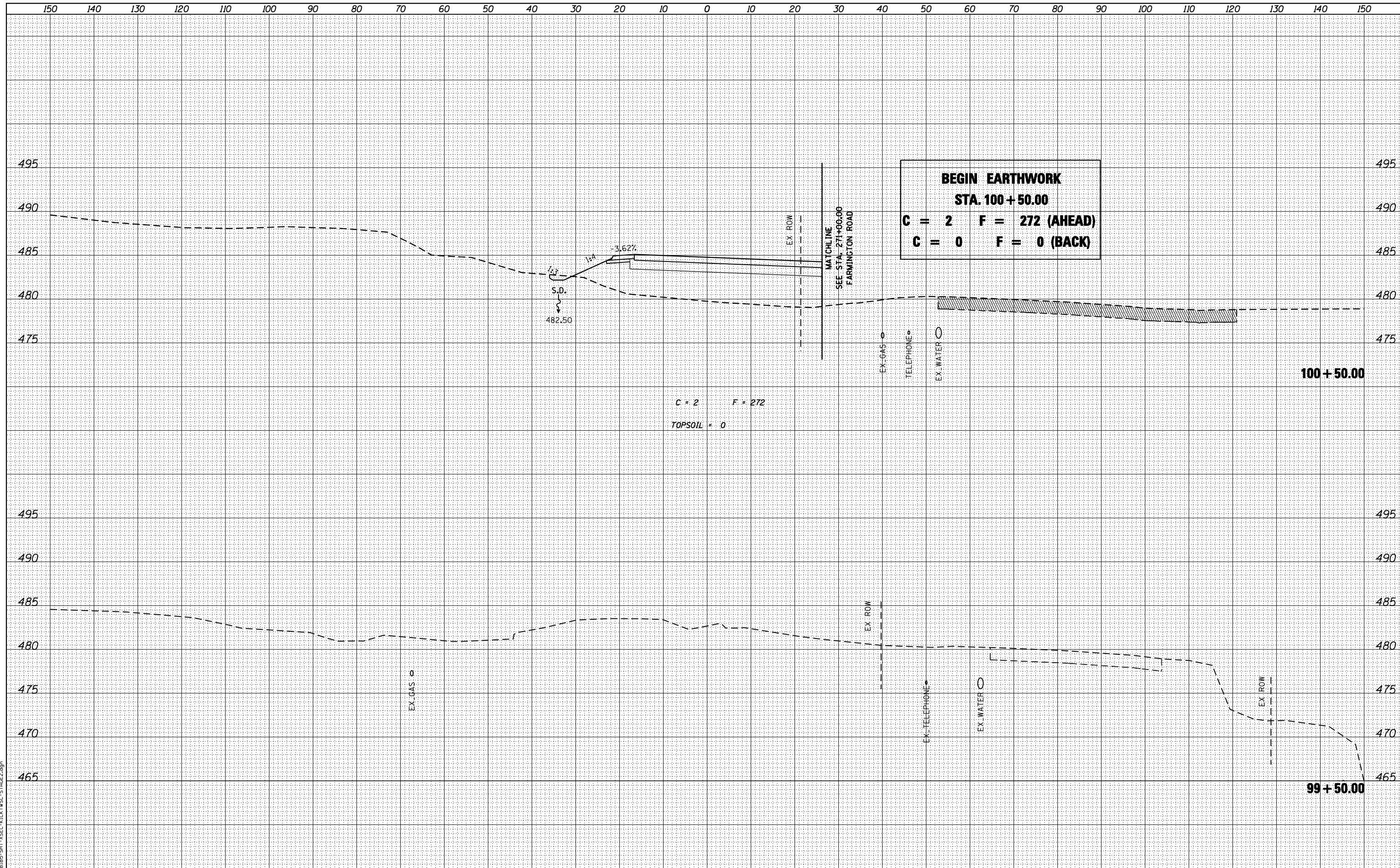
ILLINOIS FED. AID PROJECT





DATE	
BY	
SURVEYED	
PLOTTED	
TEMPLATE	
AREAS	
CHECKED	
NO.	

DATE	
BY	
SURVEYED	
PLOTTED	
TEMPLATE	
AREAS	
CHECKED	
NO.	



design firm  
no. 184001036

engineers • planners • land surveyors

USER NAME = g_jameson	DESIGNED - JAC	REVISED
	CHECKED - RKA/CWC	REVISED
PLOT SCALE = 20.0000' / IN.	DRAWN - GSJ	REVISED
PLOT DATE = 8/14/2018	CHECKED - CWC/RKA	REVISED

**STATE OF ILLINOIS  
DEPARTMENT OF TRANSPORTATION**

**STAGE II CROSS SECTIONS - KICKAPOO CREEK ROAD  
FARMINGTON ROAD IMPROVEMENT**

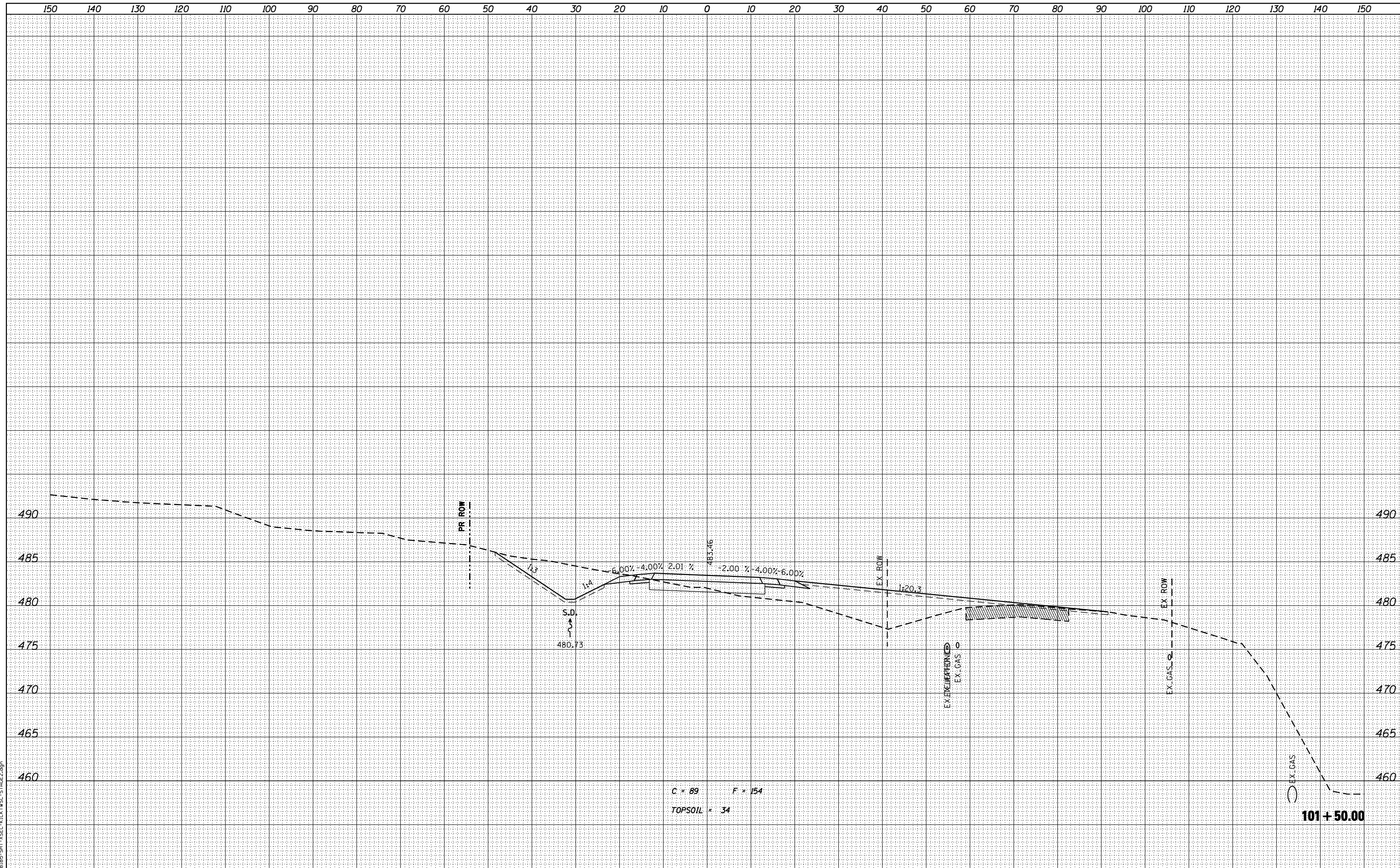
SCALE: SHEET NO. 1 OF 14 SHEETS STA. 99+50.00 TO STA. 100+50.00

F.A.U. RTE.	SECTION	COUNTY	TOTAL SHEETS	SHEET NO.
6659	11(N, BR-1, RS-4, W-1)	PEORIA	577	187
CONTRACT NO. 68185				
ILLINOIS FED. AID PROJECT				



DATE	
BY	
SURVEYED	
PLOTTED	
TEMPLATE	
AREAS	
CHECKED	
NO.	

DATE	
BY	
ORIGINAL SURVEY	
NOTE BOOK	
AREAS	
CHECKED	
NO.	



design firm  
no. 184001036

engineers • planners • land surveyors

USER NAME = g_jameson	DESIGNED - JAC	REVISED
	CHECKED - RKA/CWC	REVISED
PLOT SCALE = 20.0000' / IN.	DRAWN - GSJ	REVISED
PLOT DATE = 8/14/2018	CHECKED - CWC/RKA	REVISED

**STATE OF ILLINOIS  
DEPARTMENT OF TRANSPORTATION**

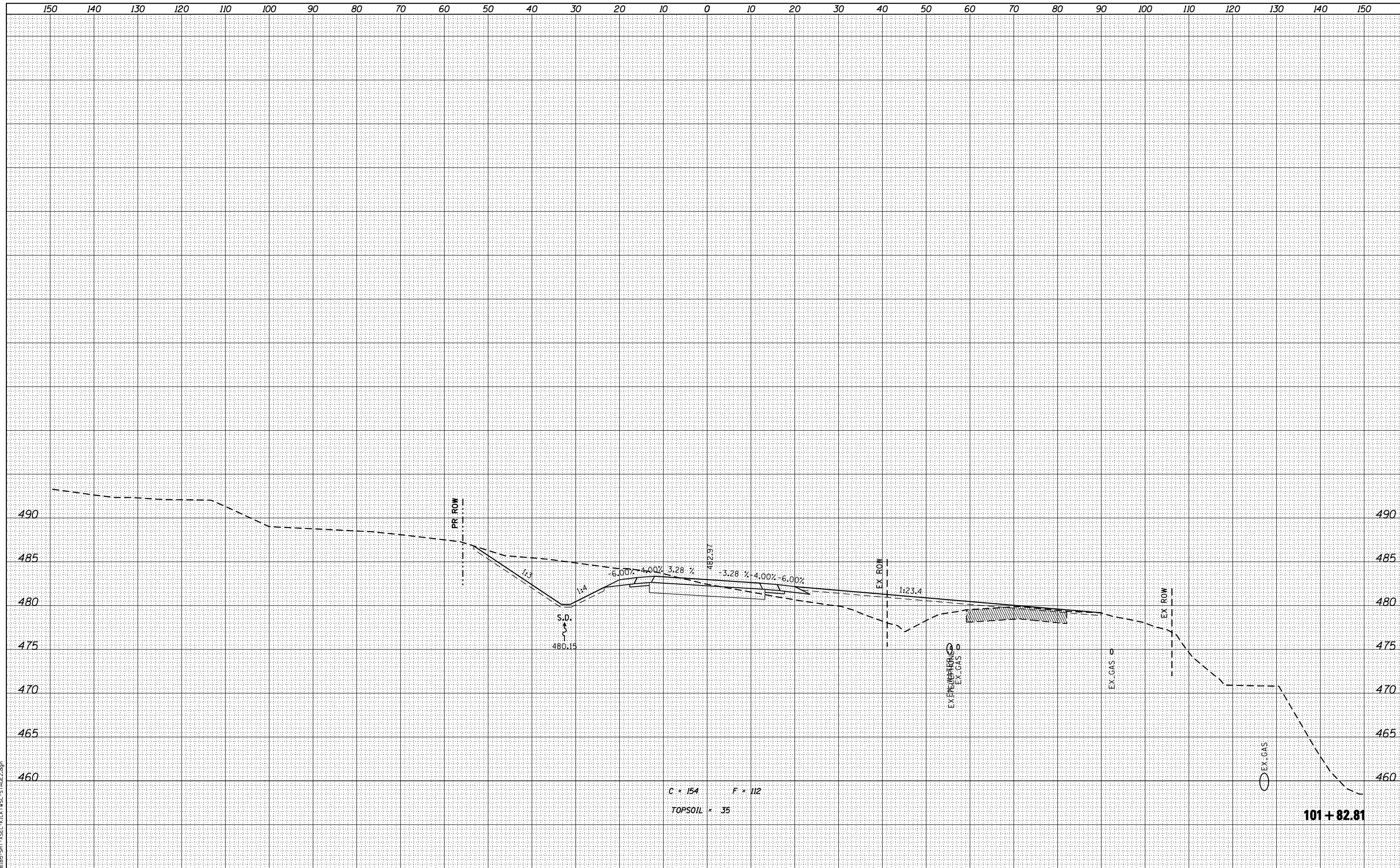
**STAGE II CROSS SECTIONS - KICKAPOO CREEK ROAD  
FARMINGTON ROAD IMPROVEMENT**

SCALE: SHEET NO. 3 OF 14 SHEETS STA. 101+50.00 TO STA. 101+50.00

F.A.U. RTE.	SECTION	COUNTY	TOTAL SHEETS	SHEET NO.
6659	11(N, BR-1, RS-4, W-1)	PEORIA	577	189
CONTRACT NO. 68185				
ILLINOIS FED. AID PROJECT				

DATE	
BY	
SURVEYED	
PLOTTED	
TEMPLATE	
AREAS	
CHECKED	
NO.	

DATE	
BY	
SURVEYED	
PLOTTED	
TEMPLATE	
AREAS	
CHECKED	
NO.	



C = 154 F = 112  
 TOPSOIL = 35

101 + 82.81

design firm  
 no. 184001036  
**whks**  
 engineers • planners • land surveyors

USER NAME = g.jameson	DESIGNED - JAC	REVISED
	CHECKED - RKA/CWC	REVISED
PLOT SCALE = 20.0000' / IN.	DRAWN - GSJ	REVISED
PLOT DATE = 8/14/2018	CHECKED - CWC/RKA	REVISED

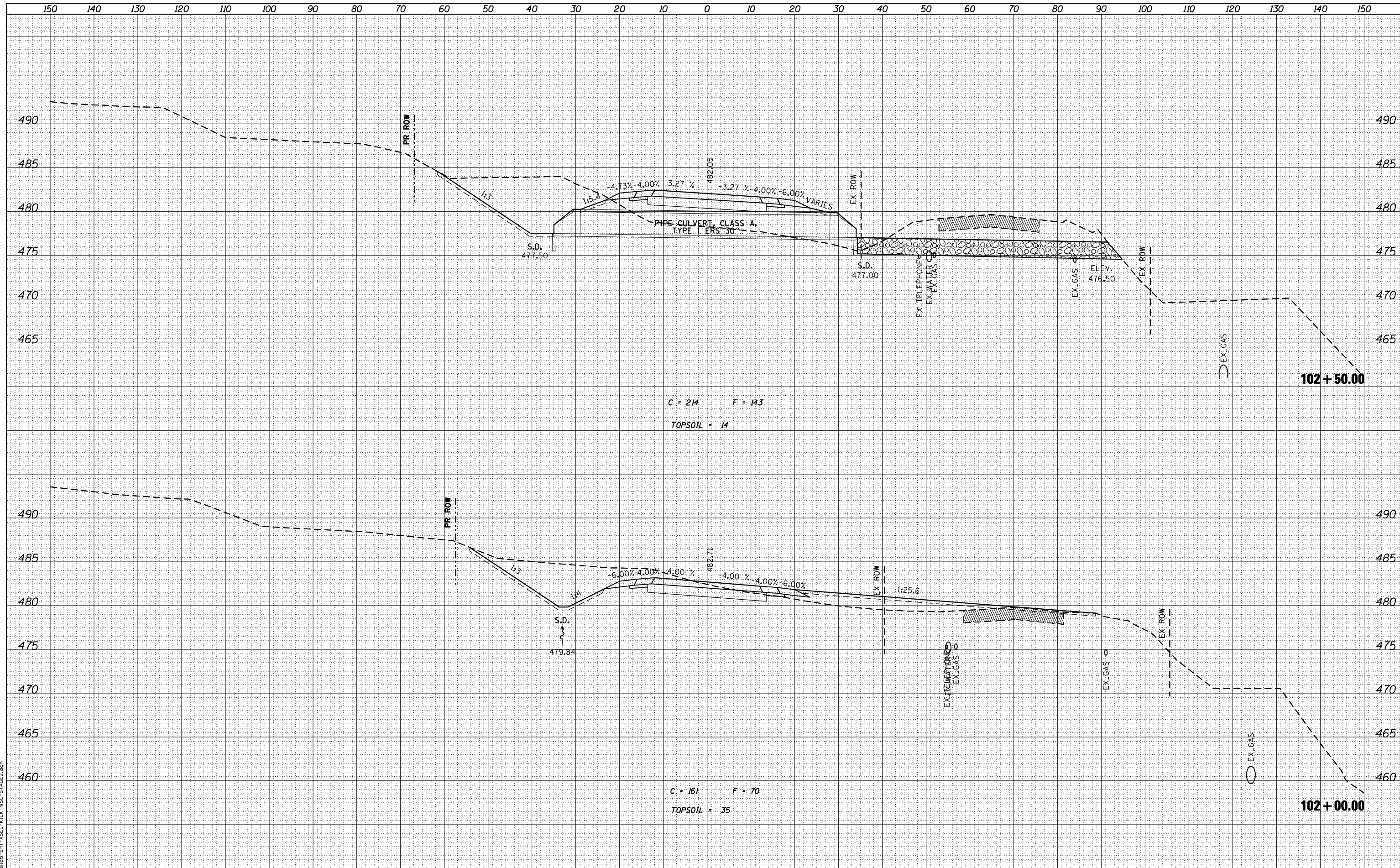
**STATE OF ILLINOIS  
 DEPARTMENT OF TRANSPORTATION**

**STAGE II CROSS SECTIONS - KICKAPOO CREEK ROAD  
 FARMINGTON ROAD IMPROVEMENT**  
 SCALE: SHEET NO. 4 OF 14 SHEETS STA. 101+82.81 TO STA. 101+82.81

F.A.U. RTE.	SECTION	COUNTY	TOTAL SHEETS	SHEET NO.
6659	11(N, BR-1, RS-4, W-1)	PEORIA	577	190
				CONTRACT NO. 68185
ILLINOIS FED. AID PROJECT				

DATE	
BY	
SURVEYED	
PLOTTED	
TEMPLATE	
AREAS	
CHECKED	
FINAL SURVEY	
NOTE BOOK	
NO.	

DATE	
BY	
SURVEYED	
PLOTTED	
TEMPLATE	
AREAS	
CHECKED	
ORIGINAL SURVEY	
NOTE BOOK	
NO.	



design firm  
no. 184001036

engineers • planners • land surveyors

USER NAME = g_jameson	DESIGNED - JAC	REVISED
	CHECKED - RKA/CWC	REVISED
PLOT SCALE = 20.0000' / IN.	DRAWN - GSJ	REVISED
PLOT DATE = 8/14/2018	CHECKED - CWC/RKA	REVISED

**STATE OF ILLINOIS  
DEPARTMENT OF TRANSPORTATION**

**STAGE II CROSS SECTIONS - KICKAPOO CREEK ROAD  
FARMINGTON ROAD IMPROVEMENT**

SCALE: SHEET NO. 5 OF 14 SHEETS STA. 102+00.00 TO STA. 102+50.00

F.A.U. RTE.	SECTION	COUNTY	TOTAL SHEETS	SHEET NO.
6659	11(N, BR-1, RS-4, W-1)	PEORIA	577	191
				CONTRACT NO. 68185
ILLINOIS FED. AID PROJECT				

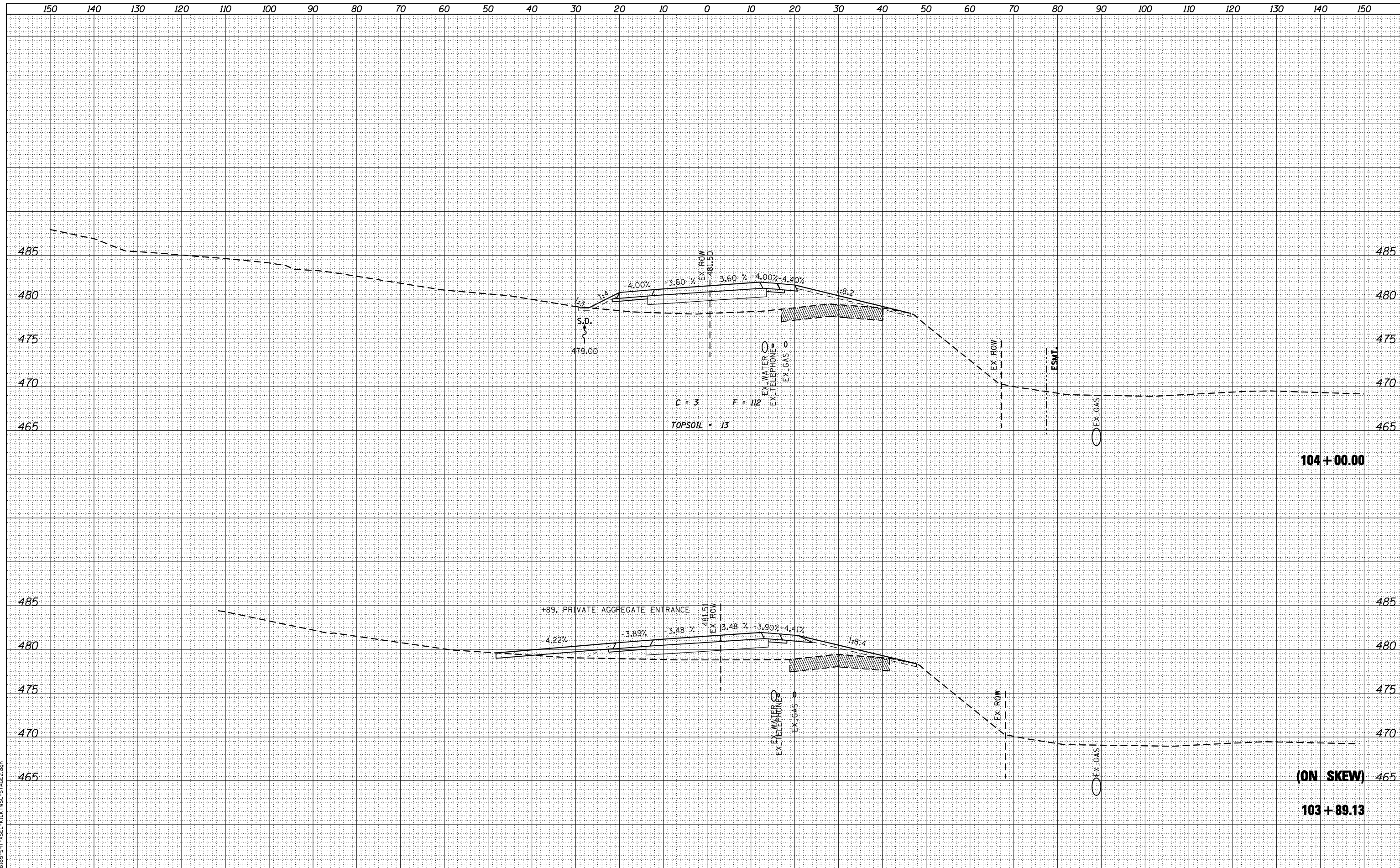






DATE	
BY	
SURVEYED	
PLOTTED	
TEMPLATE	
AREAS	
CHECKED	
NO.	

DATE	
BY	
SURVEYED	
PLOTTED	
TEMPLATE	
AREAS	
CHECKED	
NO.	



design firm  
no. 184001036

engineers • planners • land surveyors

USER NAME = g.jameson	DESIGNED - JAC	REVISED
	CHECKED - RKA/CWC	REVISED
PLOT SCALE = 20.0000' / IN.	DRAWN - GSJ	REVISED
PLOT DATE = 8/14/2018	CHECKED - CWC/RKA	REVISED

**STATE OF ILLINOIS  
DEPARTMENT OF TRANSPORTATION**

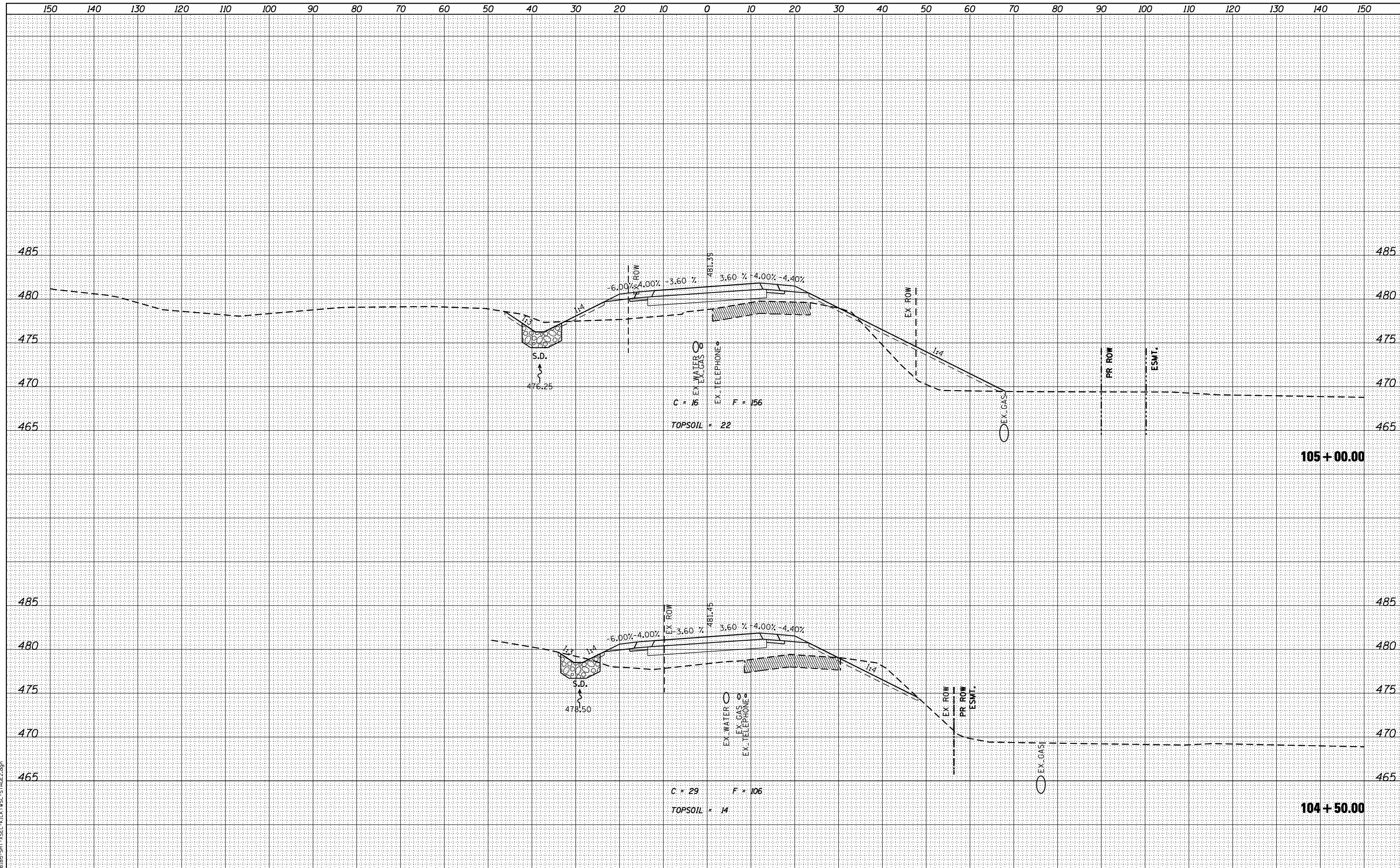
**STAGE II CROSS SECTIONS - KICKAPOO CREEK ROAD  
FARMINGTON ROAD IMPROVEMENT**

SCALE: SHEET NO. 8 OF 14 SHEETS STA. 103+89.13 TO STA. 104+00.00

F.A.U. RTE.	SECTION	COUNTY	TOTAL SHEETS	SHEET NO.
6659	11(N, BR-1, RS-4, W-1)	PEORIA	577	194
CONTRACT NO. 68185				
ILLINOIS FED. AID PROJECT				

DATE	
BY	
SURVEYED	
PLOTTED	
TEMPLATE	
AREAS	
CHECKED	
NO.	

DATE	
BY	
SURVEYED	
PLOTTED	
TEMPLATE	
AREAS	
CHECKED	
NO.	



design firm  
no. 184001036

engineers • planners • land surveyors

USER NAME = g.jameson	DESIGNED - JAC	REVISED
	CHECKED - RKA/CWC	REVISED
PLOT SCALE = 20.0000' / IN.	DRAWN - GSJ	REVISED
PLOT DATE = 8/14/2018	CHECKED - CWC/RKA	REVISED

**STATE OF ILLINOIS  
DEPARTMENT OF TRANSPORTATION**

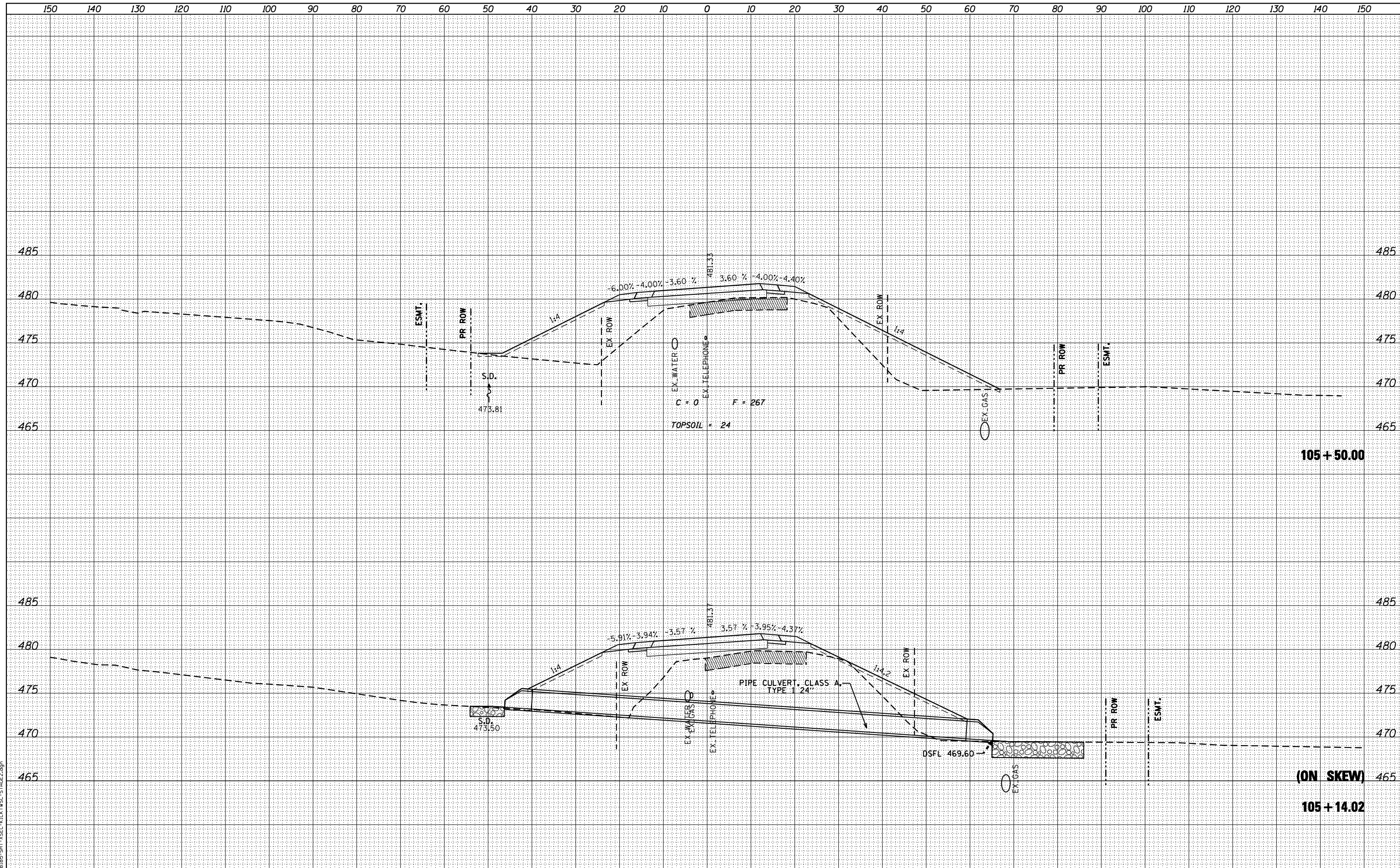
**STAGE II CROSS SECTIONS - KICKAPOO CREEK ROAD  
FARMINGTON ROAD IMPROVEMENT**

SCALE: SHEET NO. 9 OF 14 SHEETS STA. 104+50.00 TO STA. 105+00.00

F.A.U. RTE.	SECTION	COUNTY	TOTAL SHEETS	SHEET NO.
6659	11(N, BR-1, RS-4, W-1)	PEORIA	577	195
				CONTRACT NO. 68185
ILLINOIS FED. AID PROJECT				

DATE	
BY	
SURVEYED	
PLOTTED	
TEMPLATE	
AREAS	
CHECKED	
NO.	

DATE	
BY	
SURVEYED	
PLOTTED	
TEMPLATE	
AREAS	
CHECKED	
NO.	



design firm  
no. 184001036

engineers • planners • land surveyors

USER NAME = g.jameson	DESIGNED - JAC	REVISED
	CHECKED - RKA/CWC	REVISED
PLOT SCALE = 20.0000' / IN.	DRAWN - GSJ	REVISED
PLOT DATE = 8/14/2018	CHECKED - CWC/RKA	REVISED

**STATE OF ILLINOIS  
DEPARTMENT OF TRANSPORTATION**

**STAGE II CROSS SECTIONS - KICKAPOO CREEK ROAD  
FARMINGTON ROAD IMPROVEMENT**

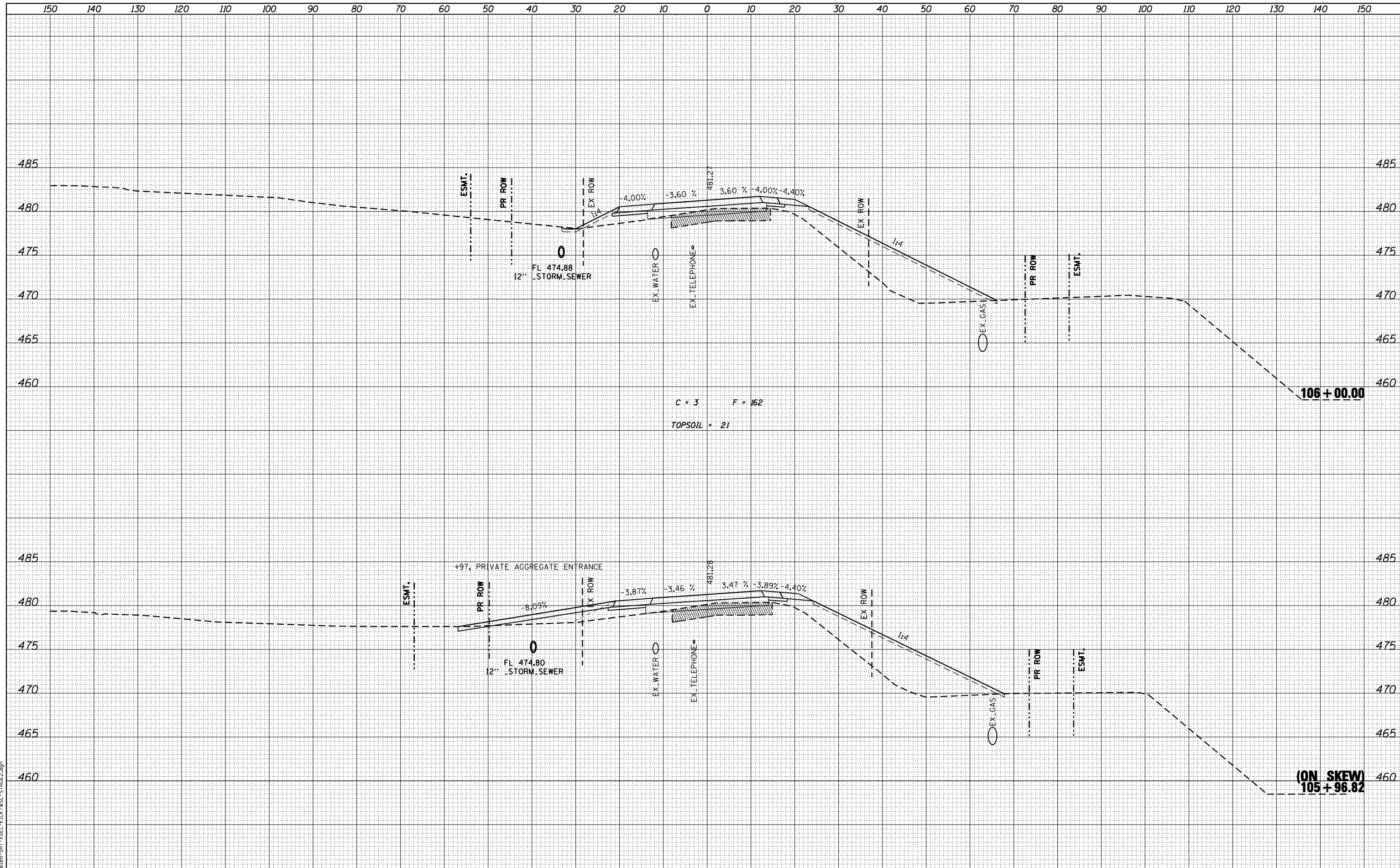
SCALE: SHEET NO. 10 OF 14 SHEETS STA. 105+14.02 TO STA. 105+50.00

F.A.U. RTE.	SECTION	COUNTY	TOTAL SHEETS	SHEET NO.
6659	11(N, BR-1, RS-4, W-1)	PEORIA	577	196
				CONTRACT NO. 68185
ILLINOIS FED. AID PROJECT				



DATE	
BY	
FINISHED SURVEY	
PLOTTED	
TEMPLATE	
AREAS CHECKED	
NO.	

DATE	
BY	
ORIGINAL SURVEY	
NOTE BOOK	
AREAS CHECKED	
NO.	



design firm  
no. 184001036

engineers • planners • land surveyors

USER NAME = g.jameson	DESIGNED - JAC	REVISED
	CHECKED - RKA/CWC	REVISED
PLOT SCALE = 20.0000' / IN.	DRAWN - GSJ	REVISED
PLOT DATE = 8/14/2018	CHECKED - CWC/RKA	REVISED

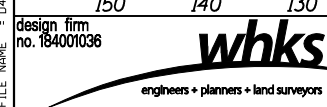
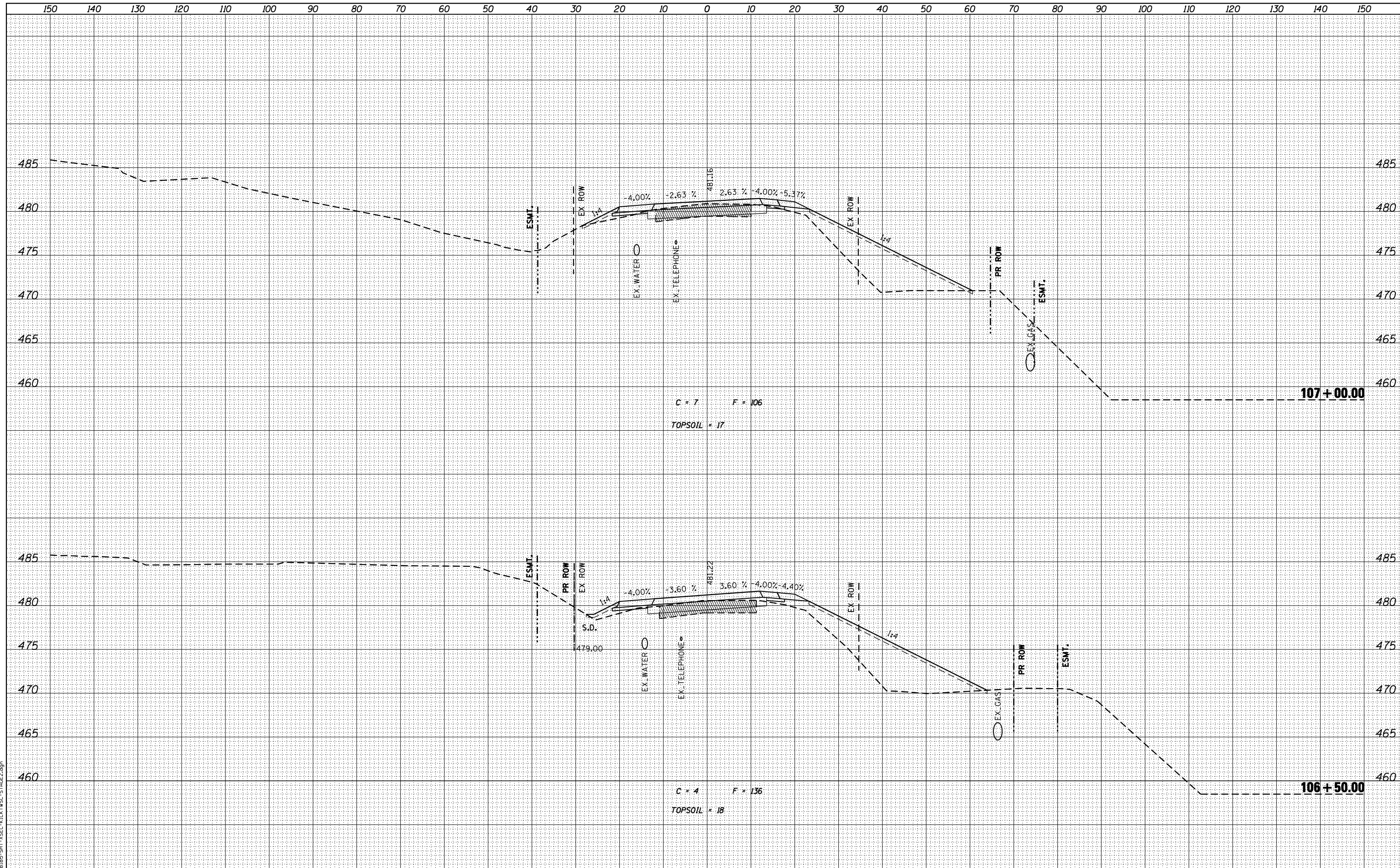
STATE OF ILLINOIS  
DEPARTMENT OF TRANSPORTATION

SCALE: SHEET NO. 11 OF 14 SHEETS STA. 105+96.82 TO STA. 106+00.00

F.A.U. RTE.	SECTION	COUNTY	TOTAL SHEETS	SHEET NO.
6659	11(N, BR-1, RS-4, W-1)	PEORIA	577	197
				CONTRACT NO. 68185
ILLINOIS FED. AID PROJECT				

DATE	
BY	
FINISHED SURVEY	
PLOTTED	
TEMPLATE	
AREAS	
CHECKED	
NO.	

DATE	
BY	
ORIGINAL SURVEY	
NOTE BOOK	
AREAS	
CHECKED	
NO.	



USER NAME = g_jameson	DESIGNED - JAC	REVISED
	CHECKED - RKA/CWC	REVISED
PLOT SCALE = 20.0000' / IN.	DRAWN - GSJ	REVISED
PLOT DATE = 8/14/2018	CHECKED - CWC/RKA	REVISED

**STATE OF ILLINOIS  
DEPARTMENT OF TRANSPORTATION**

**STAGE II CROSS SECTIONS - KICKAPOO CREEK ROAD  
FARMINGTON ROAD IMPROVEMENT**

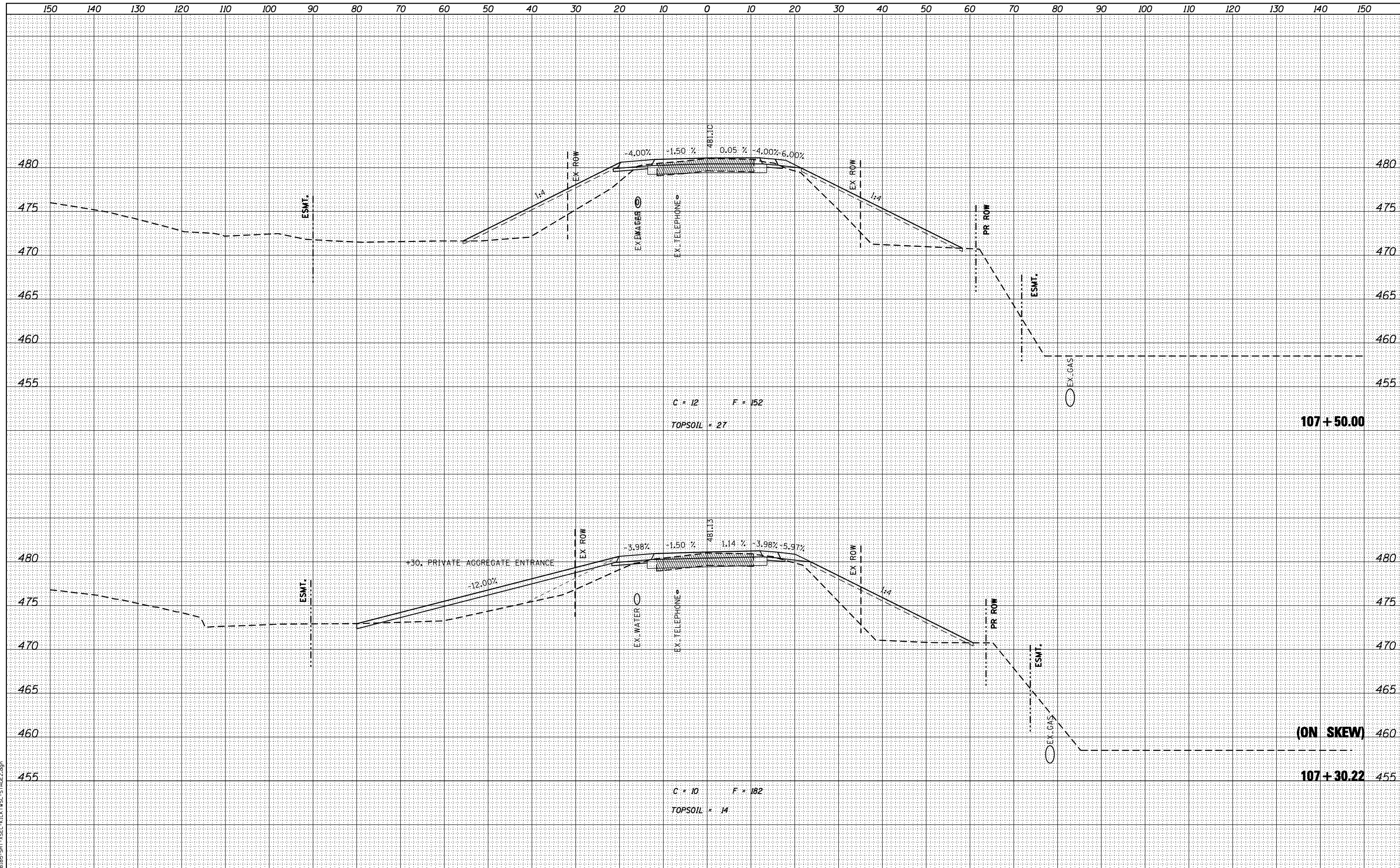
SCALE: SHEET NO. 12 OF 14 SHEETS STA. 106+50.00 TO STA. 107+00.00

F.A.U. RTE.	SECTION	COUNTY	TOTAL SHEETS	SHEET NO.
6659	11(N, BR-1, RS-4, W-1)	PEORIA	577	198
				CONTRACT NO. 68185

ILLINOIS FED. AID PROJECT

DATE	
BY	
SURVEYED	
PLOTTED	
TEMPLATE	
AREAS	
CHECKED	
FINL SURVEY	
NOTE BOOK	
NO.	

DATE	
BY	
SURVEYED	
PLOTTED	
TEMPLATE	
AREAS	
CHECKED	
ORIGINAL SURVEY	
NOTE BOOK	
NO.	



design firm  
no. 184001036

engineers • planners • land surveyors

USER NAME = g.jameson	DESIGNED - JAC	REVISED
	CHECKED - RKA/CWC	REVISED
PLOT SCALE = 20.0000' / IN.	DRAWN - GSJ	REVISED
PLOT DATE = 8/14/2018	CHECKED - CWC/RKA	REVISED

**STATE OF ILLINOIS  
DEPARTMENT OF TRANSPORTATION**

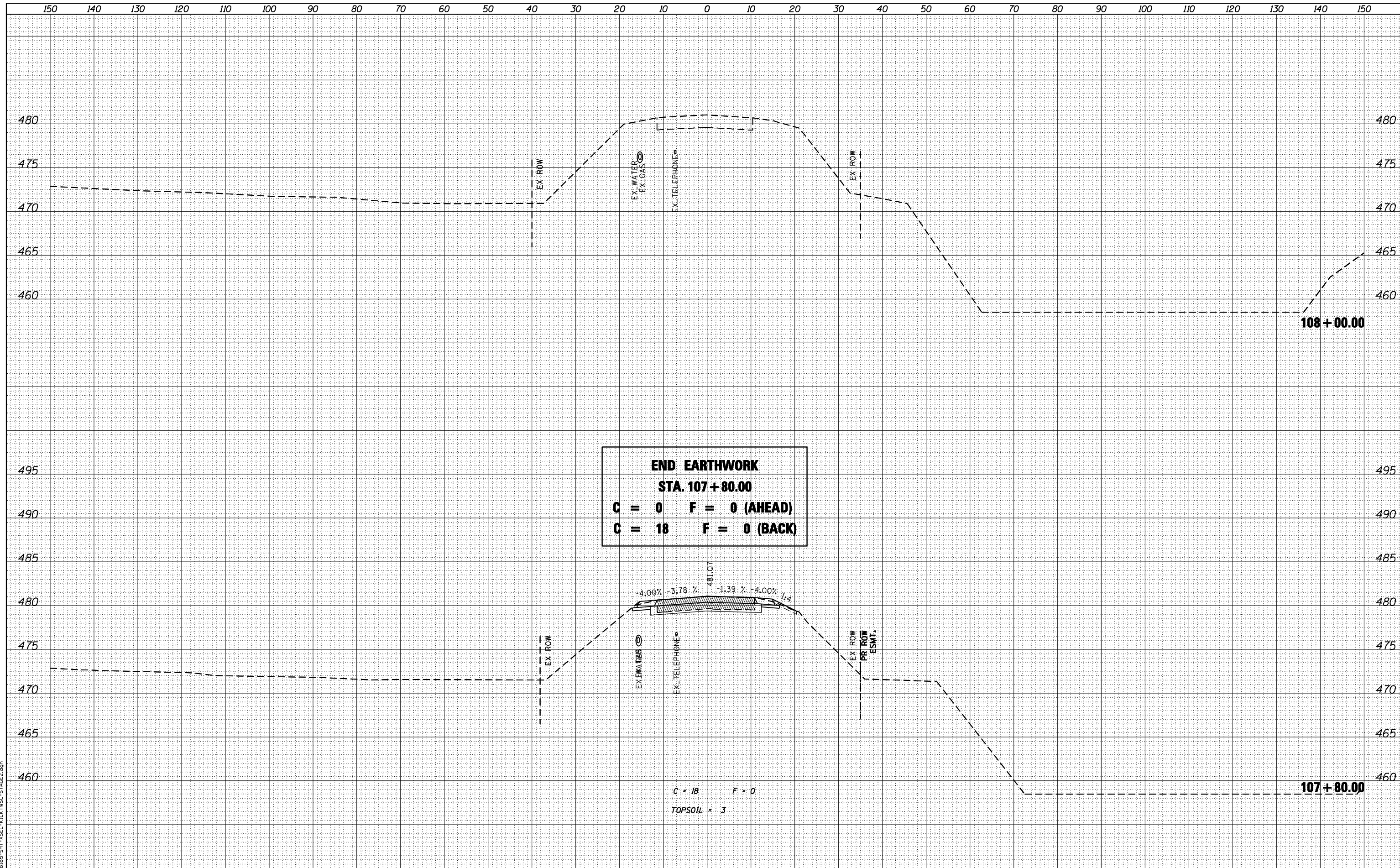
**STAGE II CROSS SECTIONS - KICKAPOO CREEK ROAD  
FARMINGTON ROAD IMPROVEMENT**

SCALE: SHEET NO. 13 OF 14 SHEETS STA. 107+30.22 TO STA. 107+50.00

F.A.U. RTE.	SECTION	COUNTY	TOTAL SHEETS	SHEET NO.
6659	11(N, BR-1, RS-4, W-1)	PEORIA	577	199
				CONTRACT NO. 68185
ILLINOIS FED. AID PROJECT				

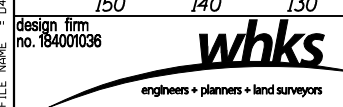
DATE	
BY	
FINISHED SURVEY	
PLOTTED	
TEMPLATE	
AREAS CHECKED	
NO.	

DATE	
BY	
ORIGINAL SURVEY	
PLOTTED	
TEMPLATE	
AREAS CHECKED	
NO.	



**END EARTHWORK**  
**STA. 107+80.00**  
**C = 0    F = 0 (AHEAD)**  
**C = 18    F = 0 (BACK)**

C = 18    F = 0  
TOPSOIL = 3



USER NAME = g.jameson	DESIGNED - JAC	REVISED
	CHECKED - RKA/CWC	REVISED
PLOT SCALE = 20.0000' / IN.	DRAWN - GSJ	REVISED
PLOT DATE = 8/14/2018	CHECKED - CWC/RKA	REVISED

**STATE OF ILLINOIS**  
**DEPARTMENT OF TRANSPORTATION**

**STAGE II CROSS SECTIONS - KICKAPOO CREEK ROAD**  
**FARMINGTON ROAD IMPROVEMENT**

SCALE: SHEET NO. 14 OF 14 SHEETS    STA. 107+80.00 TO STA. 108+00.00

F.A.U. RTE.	SECTION	COUNTY	TOTAL SHEETS	SHEET NO.
6659	11(N, BR-1, RS-4, W-1)	PEORIA	577	200
				CONTRACT NO. 68185

ILLINOIS FED. AID PROJECT