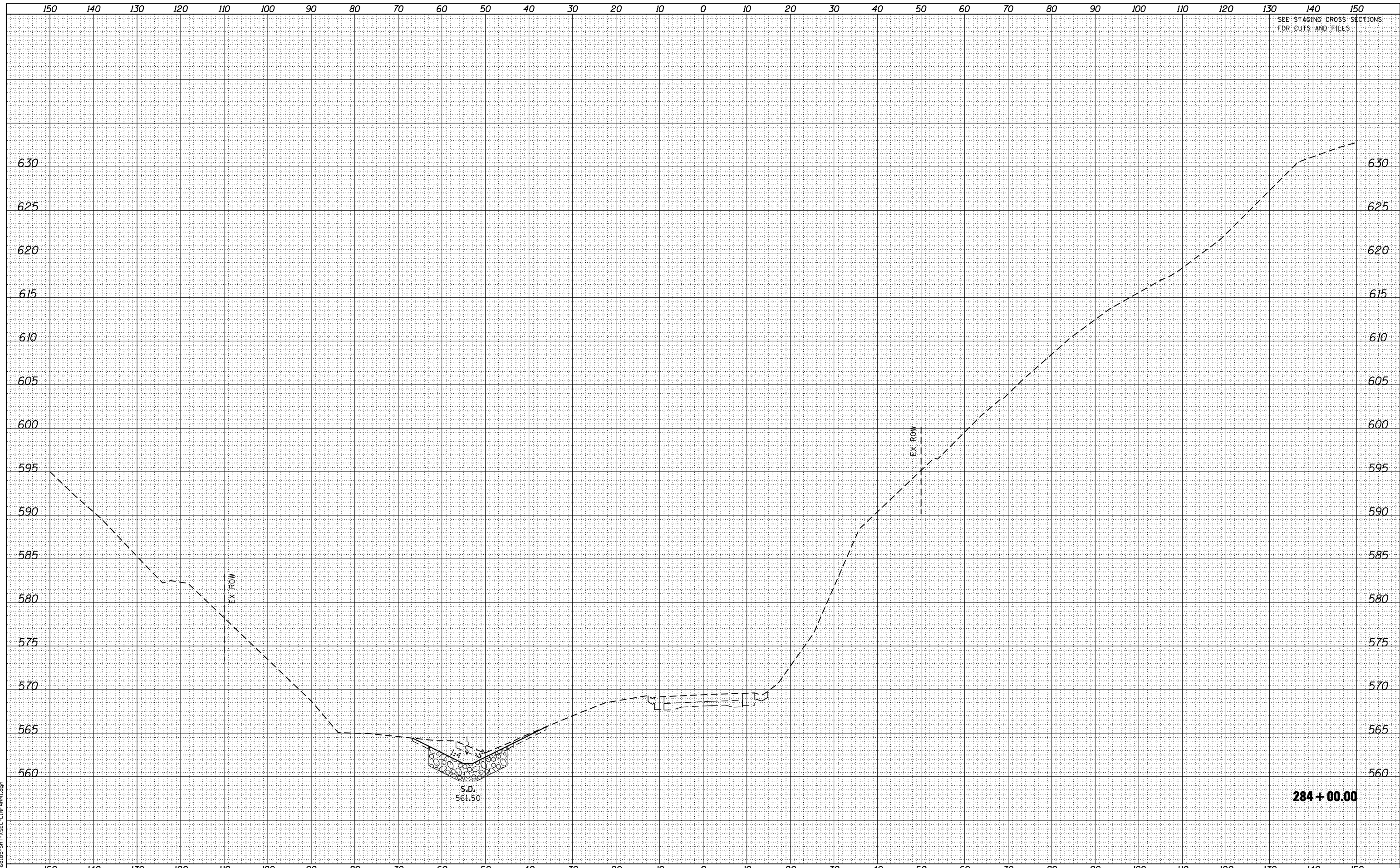


DATE	
BY	
SURVEYED	
PLOTTED	
TEMPLATE	
AREAS	
CHECKED	
FINL	
SURVEY	
NOTE BOOK	
NO.	

DATE	
BY	
SURVEYED	
PLOTTED	
TEMPLATE	
AREAS	
CHECKED	
ORIGNL	
SURVEY	
NOTE BOOK	
NO.	



design firm
no. 184001036
whks
engineers • planners • land surveyors

USER NAME = g.jameson	DESIGNED - JAC	REVISED
	CHECKED - RKA/CWC	REVISED
PLOT SCALE = 20.0000' / IN.	DRAWN - GSJ	REVISED
PLOT DATE = 8/14/2018	CHECKED - CWC/RKA	REVISED

**STATE OF ILLINOIS
DEPARTMENT OF TRANSPORTATION**

**PROPOSED CROSS SECTIONS - FARMINGTON ROAD
FARMINGTON ROAD IMPROVEMENT**

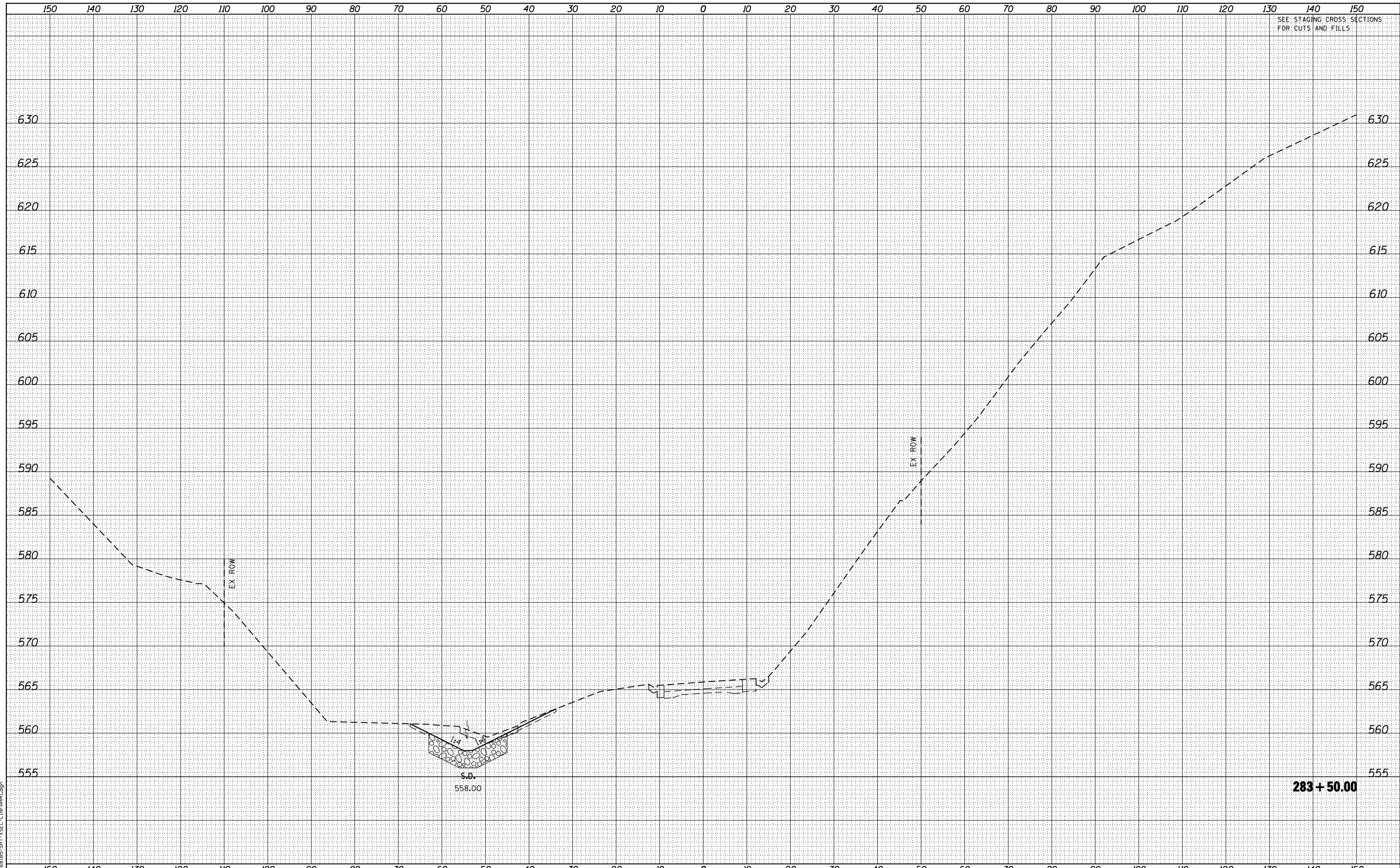
SCALE: SHEET NO. 7 OF 46 SHEETS STA. 284+00.00 TO STA. 284+00.00

F.A.U. RTE.	SECTION	COUNTY	TOTAL SHEETS	SHEET NO.
6659	11(N,BR-1,RS-4,W-1)	PEORIA	577	502
				CONTRACT NO. 68185
ILLINOIS FED. AID PROJECT				

284 + 00.00

DATE	
BY	
SURVEYED	
PLOTTED	
TEMPLATE	
AREAS	
CHECKED	
FINAL SURVEY	
NOTE BOOK	
NO.	

DATE	
BY	
SURVEYED	
PLOTTED	
TEMPLATE	
AREAS	
CHECKED	
ORIGINAL SURVEY	
NOTE BOOK	
NO.	



283 + 50.00

design firm
no. 184001036
whks
engineers • planners • land surveyors

USER NAME = gjameson	DESIGNED - JAC	REVISED
	CHECKED - RKA/CWC	REVISED
PLOT SCALE = 20.0000' / IN.	DRAWN - GSJ	REVISED
PLOT DATE = 8/14/2018	CHECKED - CWC/RKA	REVISED

**STATE OF ILLINOIS
DEPARTMENT OF TRANSPORTATION**

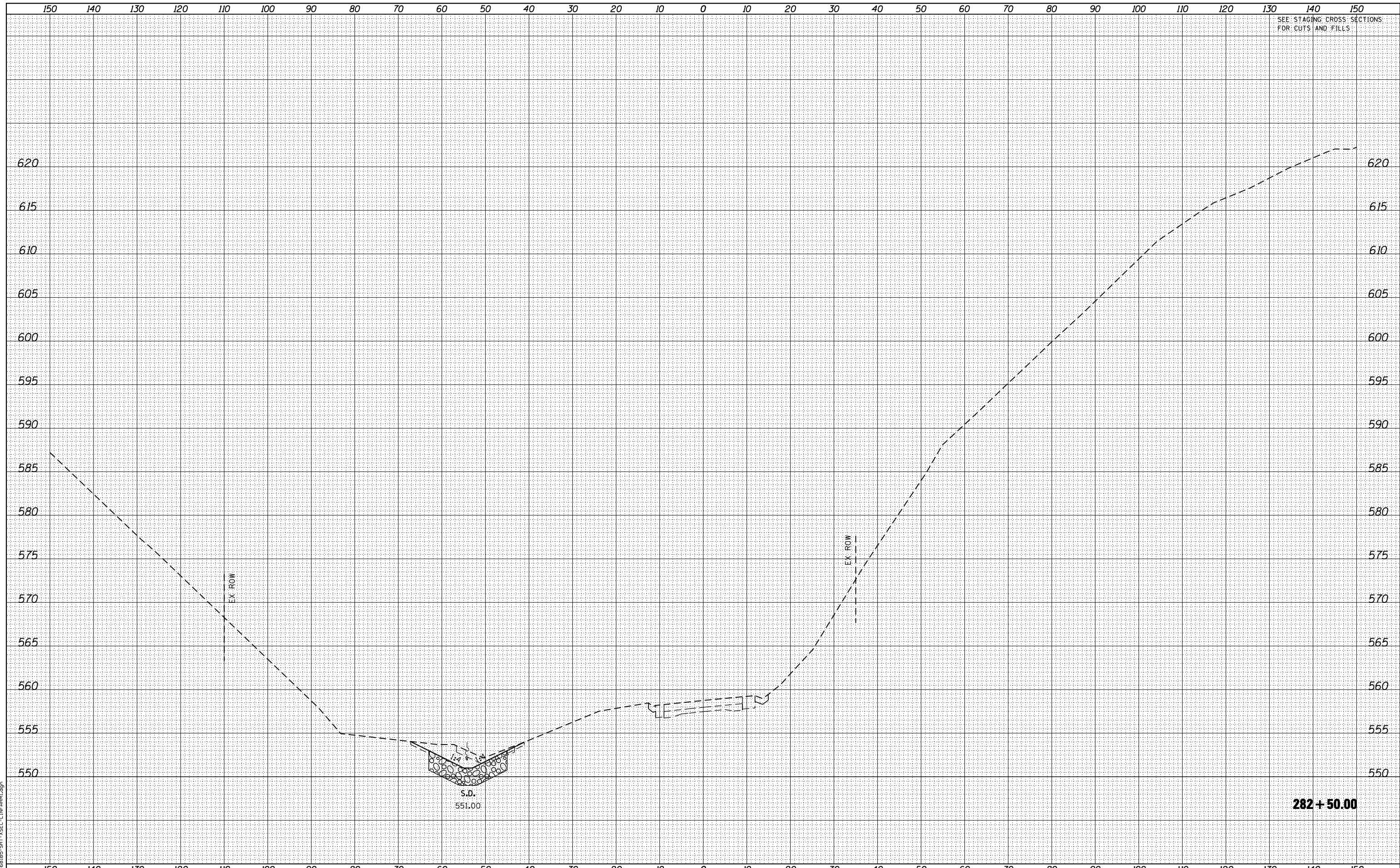
**PROPOSED CROSS SECTIONS - FARMINGTON ROAD
FARMINGTON ROAD IMPROVEMENT**

SCALE: SHEET NO. 8 OF 46 SHEETS STA. 283+50.00 TO STA. 283+50.00

F.A.U. RTE.	SECTION	COUNTY	TOTAL SHEETS	SHEET NO.
6659	11(N,BR-1,RS-4,W-1)	PEORIA	577	503
				CONTRACT NO. 68185
ILLINOIS FED. AID PROJECT				

DATE	
BY	
SURVEYED	
PLOTTED	
TEMPLATE	
AREAS	
CHECKED	
FINL	
SURVEY	
NOTE BOOK	
NO.	

DATE	
BY	
SURVEYED	
PLOTTED	
TEMPLATE	
AREAS	
CHECKED	
ORIGNL	
SURVEY	
NOTE BOOK	
NO.	



SEE STAGING CROSS SECTIONS FOR CUTS AND FILLS

282 + 50.00

design firm
no. 184001036
whks
engineers • planners • land surveyors

USER NAME = g.jameson	DESIGNED - JAC	REVISED
	CHECKED - RKA/CWC	REVISED
PLOT SCALE = 20.0000' / IN.	DRAWN - GSJ	REVISED
PLOT DATE = 8/14/2018	CHECKED - CWC/RKA	REVISED

**STATE OF ILLINOIS
DEPARTMENT OF TRANSPORTATION**

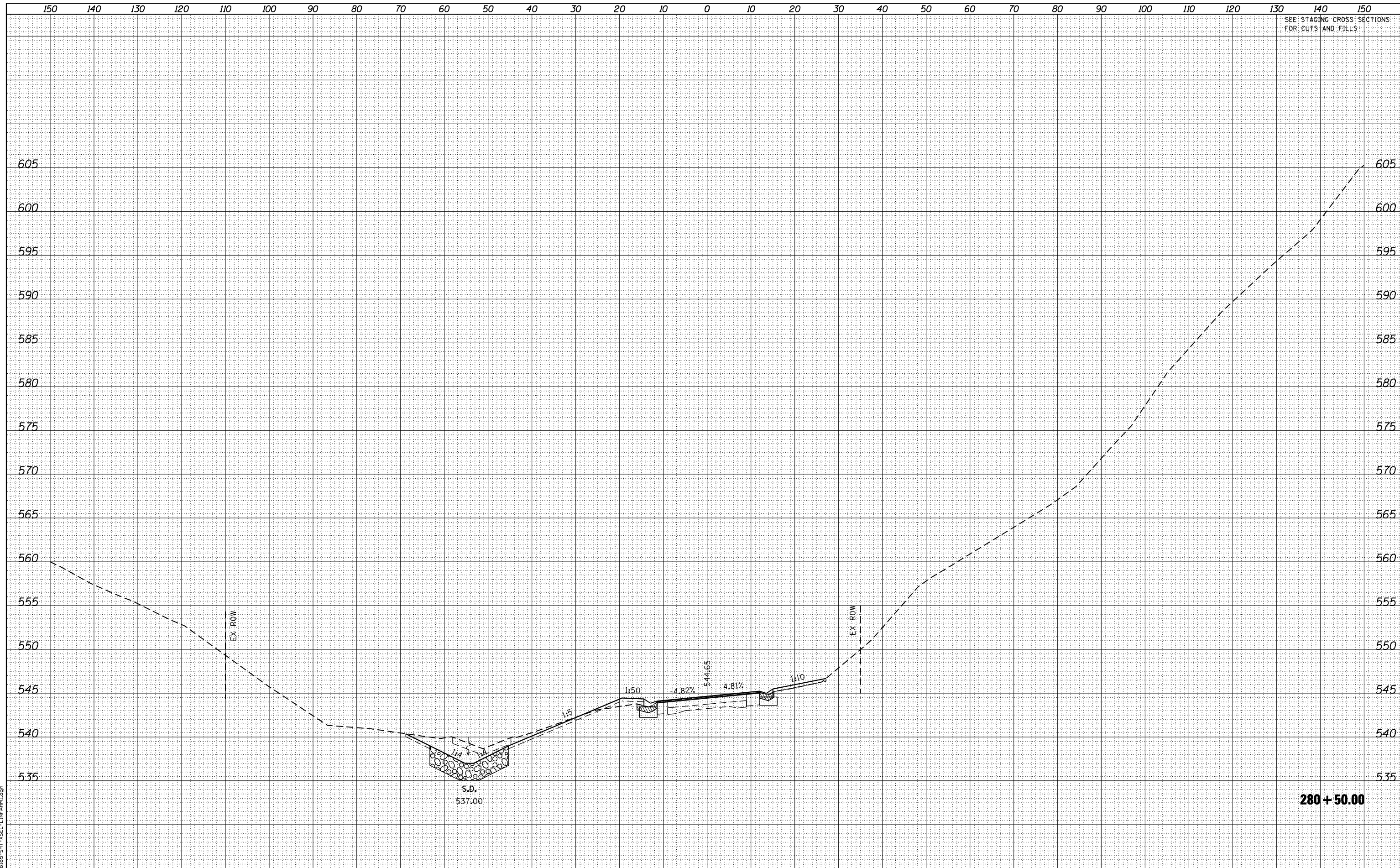
**PROPOSED CROSS SECTIONS - FARMINGTON ROAD
FARMINGTON ROAD IMPROVEMENT**

SCALE: SHEET NO. 10 OF 46 SHEETS STA. 282+50.00 TO STA. 282+50.00

F.A.U. RTE.	SECTION	COUNTY	TOTAL SHEETS	SHEET NO.
6659	11(N,BR-1,RS-4,W-1)	PEORIA	577	505
CONTRACT NO. 68185			ILLINOIS FED. AID PROJECT	

DATE	
BY	
SURVEYED	
PLOTTED	
TEMPLATE	
AREAS	
CHECKED	
FINISH	
NO.	

DATE	
BY	
SURVEYED	
PLOTTED	
TEMPLATE	
AREAS	
CHECKED	
ORIGINAL	
NO.	



SEE STAGING CROSS SECTIONS FOR CUTS AND FILLS

280 + 50.00

design firm
no. 184001036

engineers • planners • land surveyors

USER NAME = gjameson	DESIGNED - JAC	REVISED
	CHECKED - RKA/CWC	REVISED
PLOT SCALE = 20.0000' / IN.	DRAWN - GSJ	REVISED
PLOT DATE = 8/14/2018	CHECKED - CWC/RKA	REVISED

STATE OF ILLINOIS
DEPARTMENT OF TRANSPORTATION

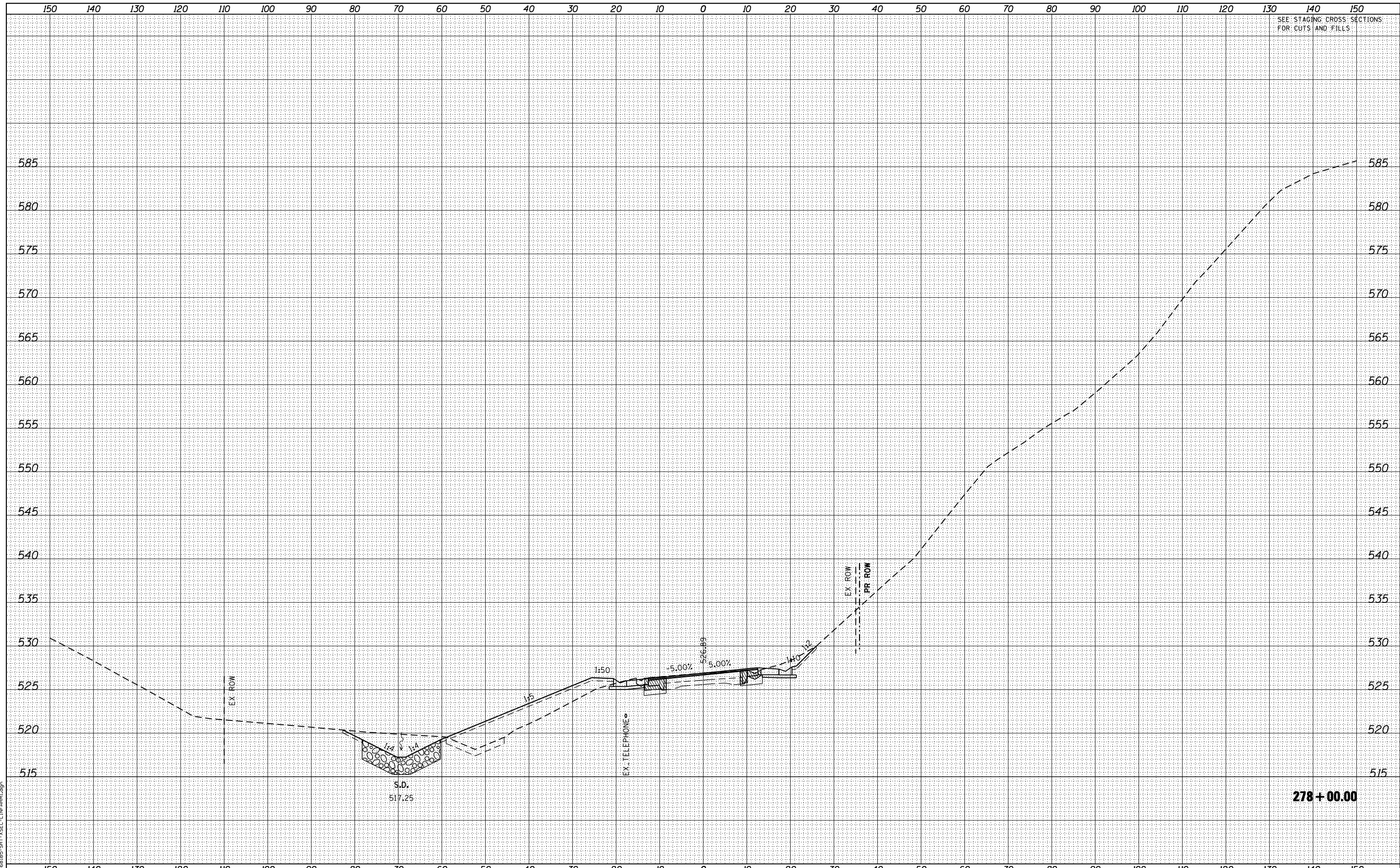
PROPOSED CROSS SECTIONS - FARMINGTON ROAD
FARMINGTON ROAD IMPROVEMENT

SCALE: SHEET NO. 14 OF 46 SHEETS STA. 280+50.00 TO STA. 280+50.00

F.A.U. RTE.	SECTION	COUNTY	TOTAL SHEETS	SHEET NO.
6659	11(N,BR-1,RS-4,W-1)	PEORIA	577	509
				CONTRACT NO. 68185
ILLINOIS FED. AID PROJECT				

DATE	
BY	
SURVEYED	
PLOTTED	
TEMPLATE	
AREAS	
CHECKED	
FINAL SURVEY	
NOTE BOOK	
NO.	

DATE	
BY	
SURVEYED	
PLOTTED	
TEMPLATE	
AREAS	
CHECKED	
ORIGINAL SURVEY	
NOTE BOOK	
NO.	



278 + 00.00

design firm
no. 184001036

engineers • planners • land surveyors

USER NAME = gjameson	DESIGNED - JAC	REVISED
	CHECKED - RKA/CWC	REVISED
PLOT SCALE = 20.0000' / IN.	DRAWN - GSJ	REVISED
PLOT DATE = 8/14/2018	CHECKED - CWC/RKA	REVISED

STATE OF ILLINOIS
DEPARTMENT OF TRANSPORTATION

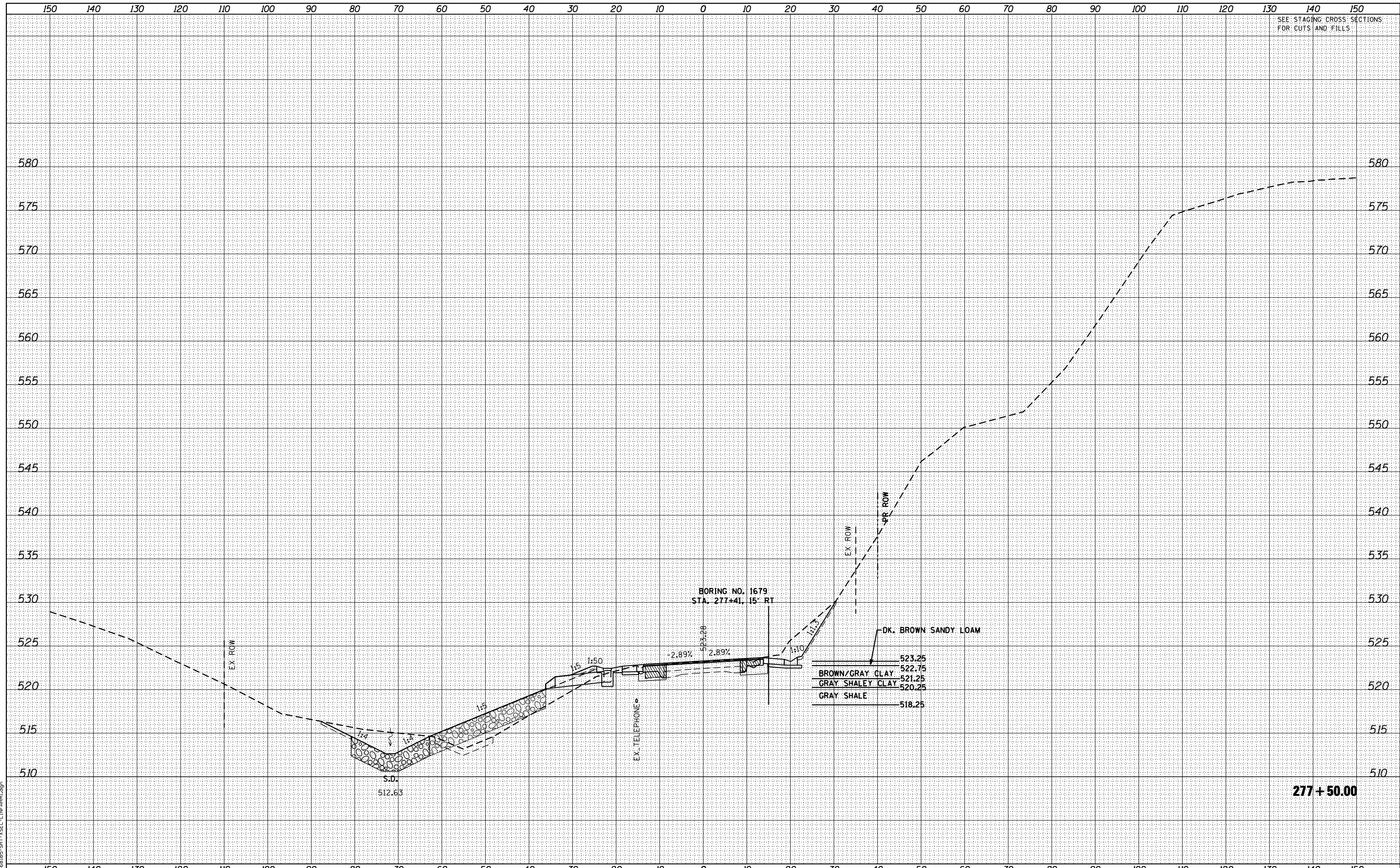
PROPOSED CROSS SECTIONS - FARMINGTON ROAD
FARMINGTON ROAD IMPROVEMENT

SCALE: SHEET NO. 19 OF 46 SHEETS STA. 278+00.00 TO STA. 278+00.00

F.A.U. RTE.	SECTION	COUNTY	TOTAL SHEETS	SHEET NO.
6659	11(N, BR-1, RS-4, W-1)	PEORIA	577	514
				CONTRACT NO. 68185
ILLINOIS FED. AID PROJECT				

DATE	
BY	
SURVEYED	
PLOTTED	
TEMPLATE	
AREAS	
CHECKED	
FINAL SURVEY	
NOTE BOOK	
NO.	

DATE	
BY	
SURVEYED	
PLOTTED	
TEMPLATE	
AREAS	
CHECKED	
ORIGINAL SURVEY	
NOTE BOOK	
NO.	



SEE STAGING CROSS SECTIONS FOR CUTS AND FILLS

277 + 50.00

design firm
no. 184001036
whks
engineers • planners • land surveyors

USER NAME = g.jameson	DESIGNED - JAC	REVISED
	CHECKED - RKA/CWC	REVISED
PLOT SCALE = 20.0000' / IN.	DRAWN - GSJ	REVISED
PLOT DATE = 8/14/2018	CHECKED - CWC/RKA	REVISED

**STATE OF ILLINOIS
DEPARTMENT OF TRANSPORTATION**

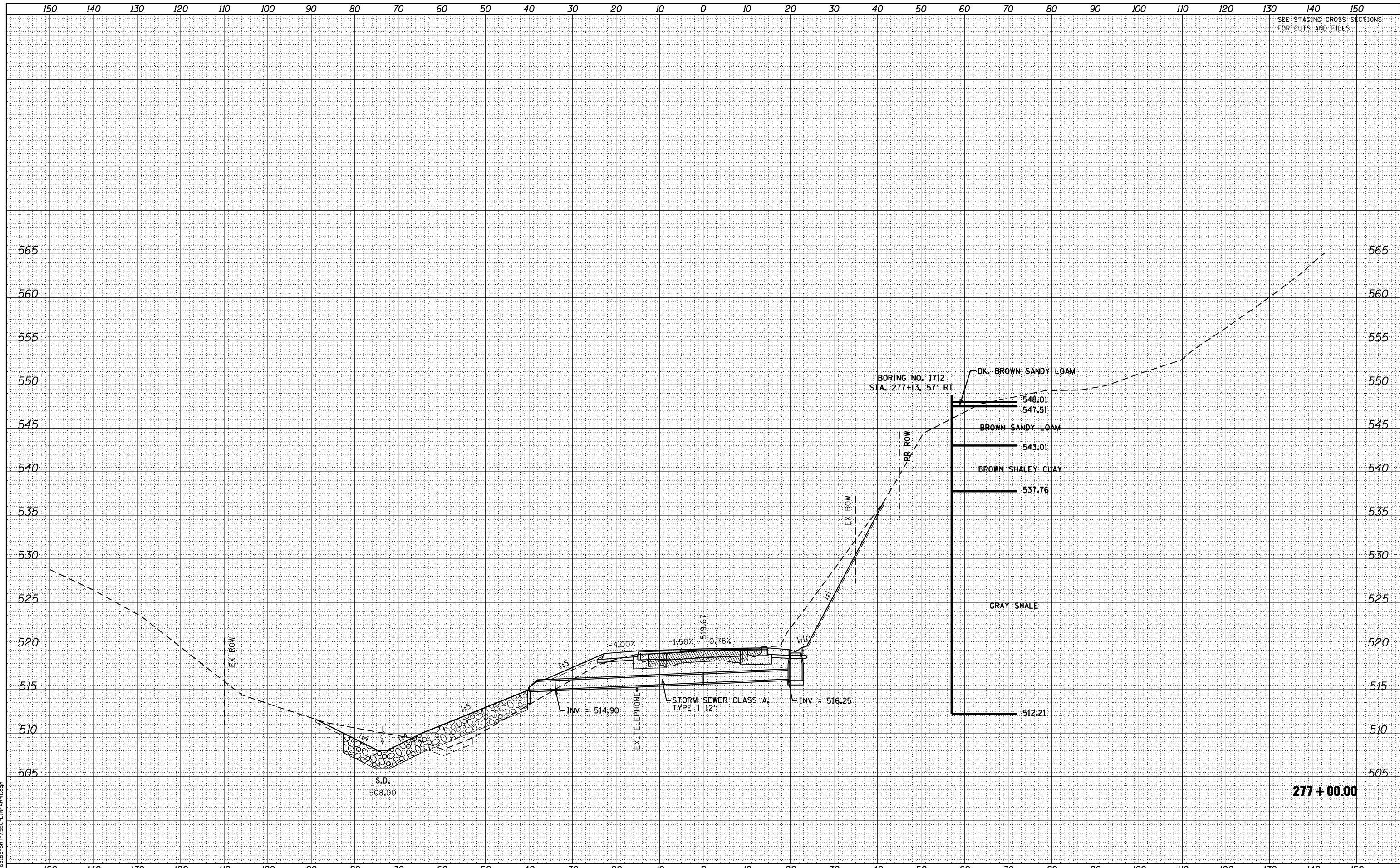
**PROPOSED CROSS SECTIONS - FARMINGTON ROAD
FARMINGTON ROAD IMPROVEMENT**

SCALE: SHEET NO. 20 OF 46 SHEETS STA. 277+50.00 TO STA. 277+50.00

F.A.U. RTE.	SECTION	COUNTY	TOTAL SHEETS	SHEET NO.
6659	11(N,BR-1,RS-4,W-1)	PEORIA	577	515
				CONTRACT NO. 68185
ILLINOIS FED. AID PROJECT				

DATE	
BY	
SURVEYED	
PLOTTED	
TEMPLATE	
AREAS	
CHECKED	
NO.	

DATE	
BY	
SURVEYED	
PLOTTED	
TEMPLATE	
AREAS	
CHECKED	
NO.	



SEE STAGING CROSS SECTIONS FOR CUTS AND FILLS

design firm
no. 184001036

engineers • planners • land surveyors

USER NAME = g.jameson	DESIGNED - JAC	REVISED
	CHECKED - RKA/CWC	REVISED
PLOT SCALE = 20.0000' / IN.	DRAWN - GSJ	REVISED
PLOT DATE = 8/14/2018	CHECKED - CWC/RKA	REVISED

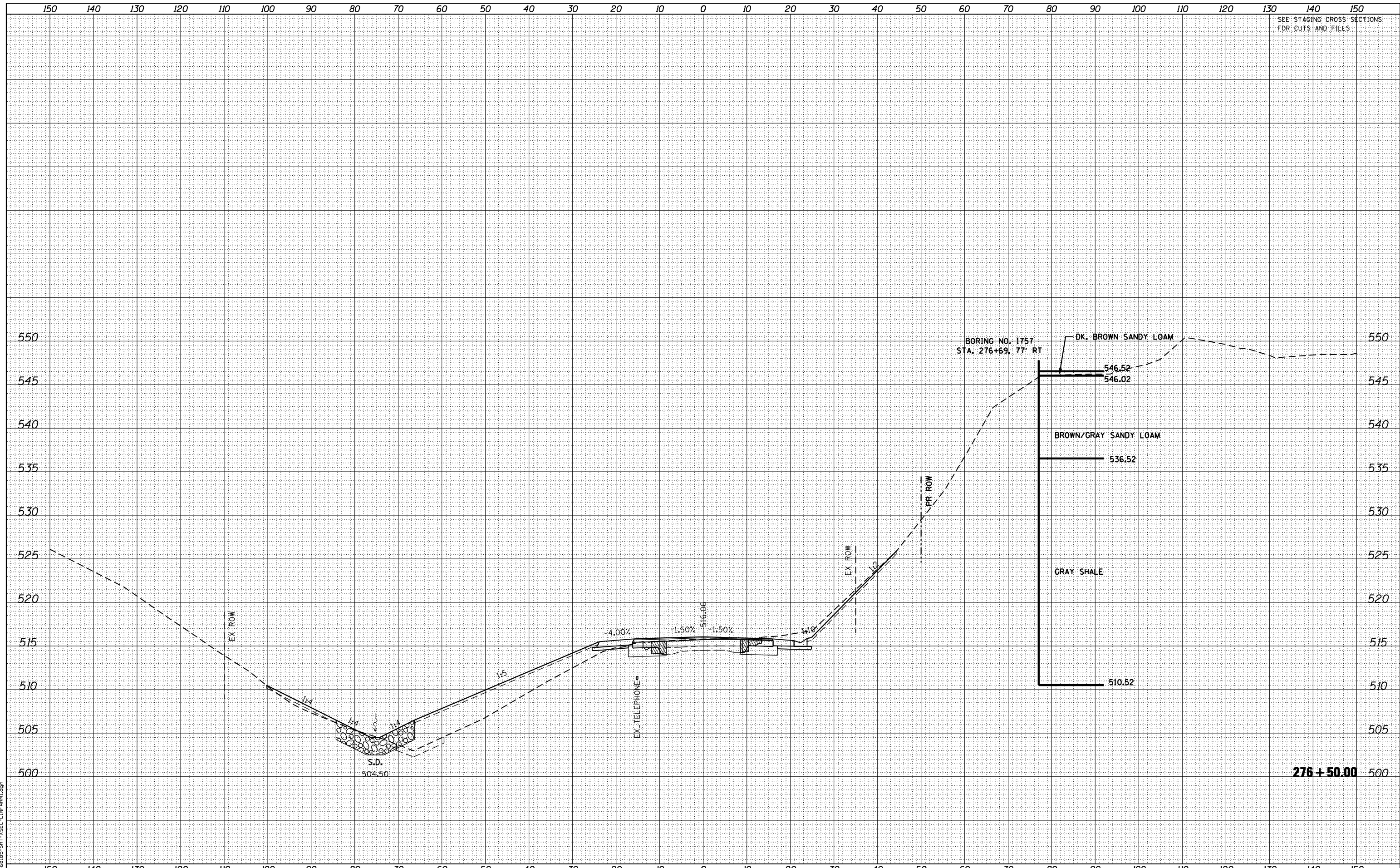
**STATE OF ILLINOIS
DEPARTMENT OF TRANSPORTATION**

**PROPOSED CROSS SECTIONS - FARMINGTON ROAD
FARMINGTON ROAD IMPROVEMENT**

SCALE: SHEET NO. 21 OF 46 SHEETS STA. 277+00.00 TO STA. 277+00.00

F.A.U. RTE.	SECTION	COUNTY	TOTAL SHEETS	SHEET NO.
6659	11(N, BR-1, RS-4, W-1)	PEORIA	577	516
				CONTRACT NO. 68185
ILLINOIS FED. AID PROJECT				

DATE _____ BY _____
 ORIGINAL SURVEY NO. _____ SURVEYED PLOTTED TEMPLATE AREAS CHECKED
 DATE _____ BY _____
 FINAL SURVEY NO. _____ SURVEYED PLOTTED TEMPLATE AREAS CHECKED



design firm
no. 184001036

engineers • planners • land surveyors

USER NAME = g.jameson	DESIGNED - JAC	REVISED
	CHECKED - RKA/CWC	REVISED
PLOT SCALE = 20.0000' / IN.	DRAWN - GSJ	REVISED
PLOT DATE = 8/14/2018	CHECKED - CWC/RKA	REVISED

**STATE OF ILLINOIS
DEPARTMENT OF TRANSPORTATION**

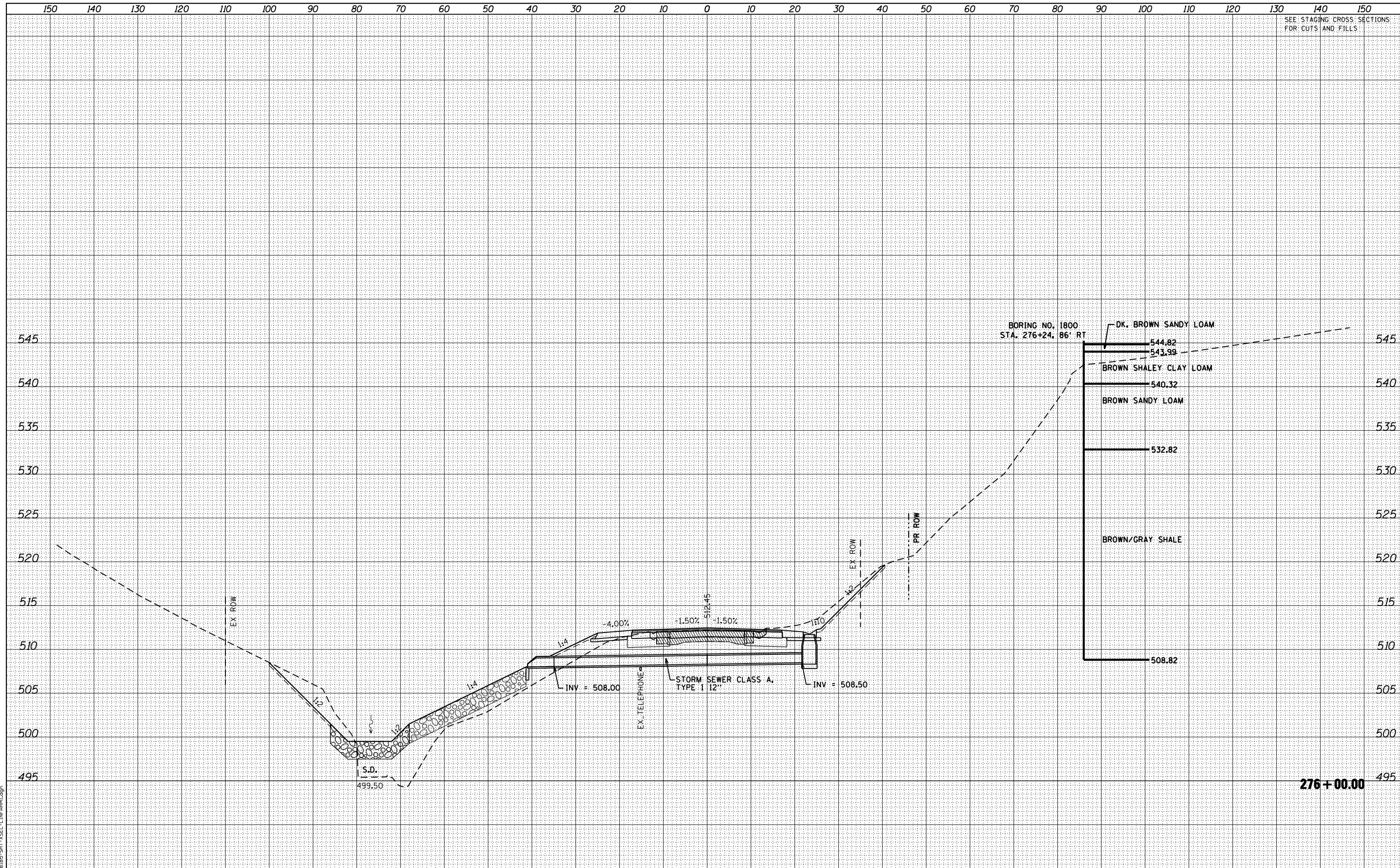
PROPOSED CROSS SECTIONS - FARMINGTON ROAD
FARMINGTON ROAD IMPROVEMENT

SCALE: SHEET NO. 22 OF 46 SHEETS STA. 276+50.00 TO STA. 276+50.00

F.A.U. RTE.	SECTION	COUNTY	TOTAL SHEETS	SHEET NO.
6659	11(N, BR-1, RS-4, W-1)	PEORIA	577	517
				CONTRACT NO. 68185
ILLINOIS FED. AID PROJECT				

DATE	
BY	
SURVEYED	
PLOTTED	
TEMPLATE	
AREAS	
CHECKED	
NO.	

DATE	
BY	
SURVEYED	
PLOTTED	
TEMPLATE	
AREAS	
CHECKED	
NO.	



SEE STAGING CROSS SECTIONS FOR CUTS AND FILLS

design firm
no. 184001036

engineers • planners • land surveyors

USER NAME = g.jameson	DESIGNED - JAC	REVISED
	CHECKED - RKA/CWC	REVISED
PLOT SCALE = 20.0000' / IN.	DRAWN - GSJ	REVISED
PLOT DATE = 8/14/2018	CHECKED - CWC/RKA	REVISED

**STATE OF ILLINOIS
DEPARTMENT OF TRANSPORTATION**

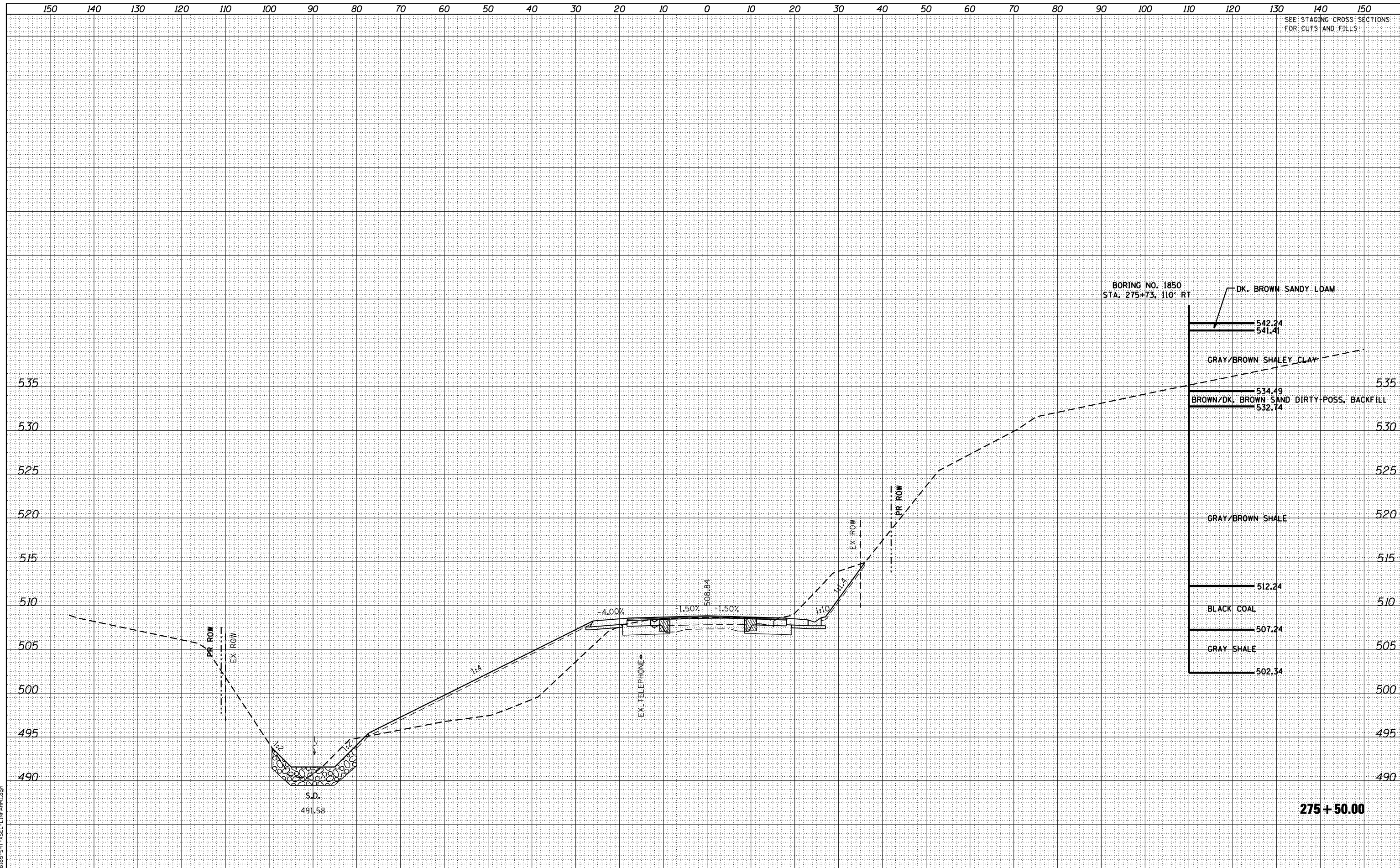
**PROPOSED CROSS SECTIONS - FARMINGTON ROAD
FARMINGTON ROAD IMPROVEMENT**

SCALE: SHEET NO. 23 OF 46 SHEETS STA. 276+00.00 TO STA. 276+00.00

F.A.U. RTE.	SECTION	COUNTY	TOTAL SHEETS	SHEET NO.
6659	11(N, BR-1, RS-4, W-1)	PEORIA	577	518
				CONTRACT NO. 68185
ILLINOIS FED. AID PROJECT				

BY	DATE

DATE	
BY	



FILE NAME = D:\68185-SHT-1\SEC-1\INF\ARM1.dgn

design firm
no. 184001036

engineers • planners • land surveyors

USER NAME = g.jameson	DESIGNED - JAC	REVISED
	CHECKED - RKA/CWC	REVISED
PLOT SCALE = 20.0000' / IN.	DRAWN - GSJ	REVISED
PLOT DATE = 8/14/2018	CHECKED - CWC/RKA	REVISED

**STATE OF ILLINOIS
DEPARTMENT OF TRANSPORTATION**

**PROPOSED CROSS SECTIONS - FARMINGTON ROAD
FARMINGTON ROAD IMPROVEMENT**

SCALE: SHEET NO. 24 OF 46 SHEETS STA. 275+50.00 TO STA. 275+50.00

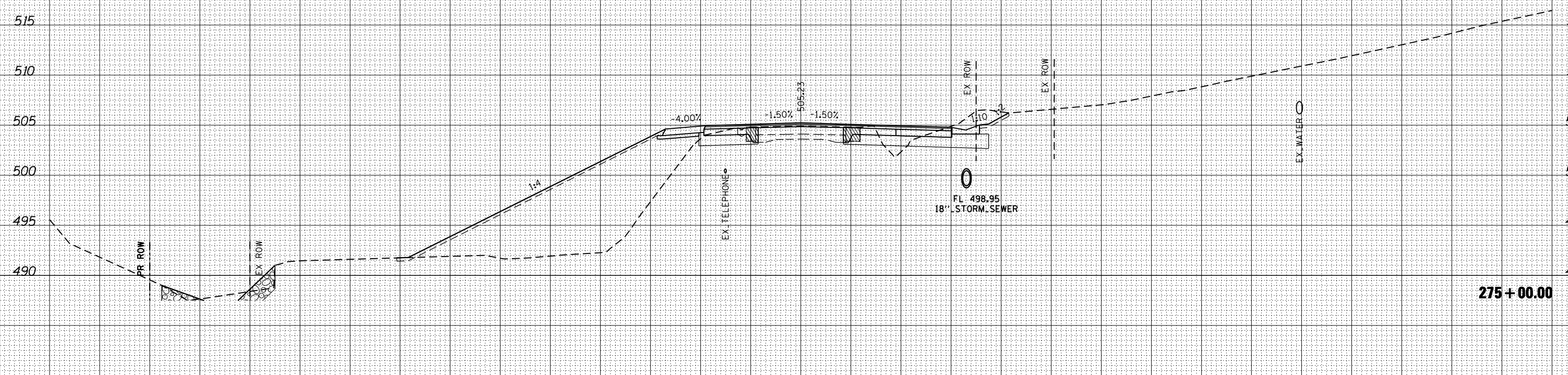
F.A.U. RTE.	SECTION	COUNTY	TOTAL SHEETS	SHEET NO.
6659	11(N,BR-1,RS-4,W-1)	PEORIA	577	519
				CONTRACT NO. 68185
ILLINOIS FED. AID PROJECT				

150 140 130 120 110 100 90 80 70 60 50 40 30 20 10 0 10 20 30 40 50 60 70 80 90 100 110 120 130 140 150

SEE STAGING CROSS SECTIONS FOR CUTS AND FILLS

FINAL SURVEY NO.	SURVEYED	DATE
NOTE BOOK	PLOTTED	BY
AREAS CHECKED	TEMPLATE	
	AREAS CHECKED	

ORIGINAL SURVEY NO.	SURVEYED	DATE
NOTE BOOK	PLOTTED	BY
AREAS CHECKED	TEMPLATE	
	AREAS CHECKED	



FILE NAME = D:\68185-SHT-5SEC-LINFARM.dgn

design firm no. 184001036



USER NAME = gjameson	DESIGNED - JAC	REVISED
	CHECKED - RKA/CWC	REVISED
PLOT SCALE = 20.0000' / IN.	DRAWN - GSJ	REVISED
PLOT DATE = 8/14/2018	CHECKED - CWC/RKA	REVISED

STATE OF ILLINOIS
DEPARTMENT OF TRANSPORTATION

PROPOSED CROSS SECTIONS - FARMINGTON ROAD
FARMINGTON ROAD IMPROVEMENT

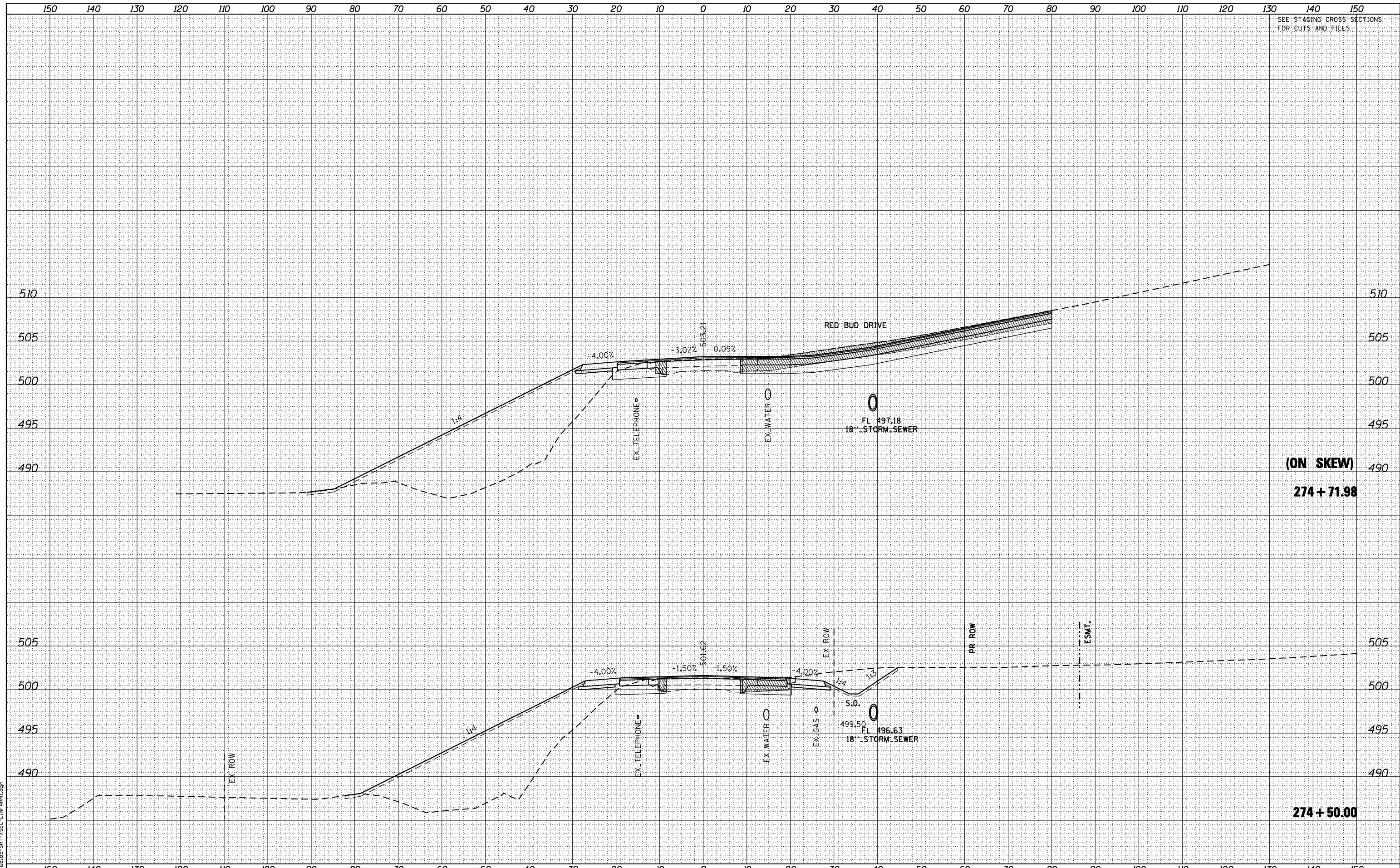
SCALE: SHEET NO. 25 OF 46 SHEETS STA. 275+00.00 TO STA. 275+00.00

F.A.U. RTE. 6659	SECTION 11(N,BR-1,RS-4,W-1)	COUNTY PEORIA	TOTAL SHEETS 577	SHEET NO. 520
				CONTRACT NO. 68185

ILLINOIS FED. AID PROJECT

DATE	
BY	
SURVEYED	
PLOTTED	
TEMPLATE	
AREAS	
CHECKED	
NO.	

DATE	
BY	
SURVEYED	
PLOTTED	
TEMPLATE	
AREAS	
CHECKED	
NO.	



SEE STAGING CROSS SECTIONS FOR CUTS AND FILLS

(ON SKEW)
274 + 71.98

274 + 50.00

design firm
no. 184001036
whks
engineers • planners • land surveyors

USER NAME = gjameson	DESIGNED - JAC	REVISED
	CHECKED - RKA/CWC	REVISED
PLOT SCALE = 20.0000' / IN.	DRAWN - GSJ	REVISED
PLOT DATE = 8/14/2018	CHECKED - CWC/RKA	REVISED

STATE OF ILLINOIS
DEPARTMENT OF TRANSPORTATION

PROPOSED CROSS SECTIONS - FARMINGTON ROAD
FARMINGTON ROAD IMPROVEMENT

SCALE: SHEET NO. 26 OF 46 SHEETS STA. 274+50.00 TO STA. 274+71.98

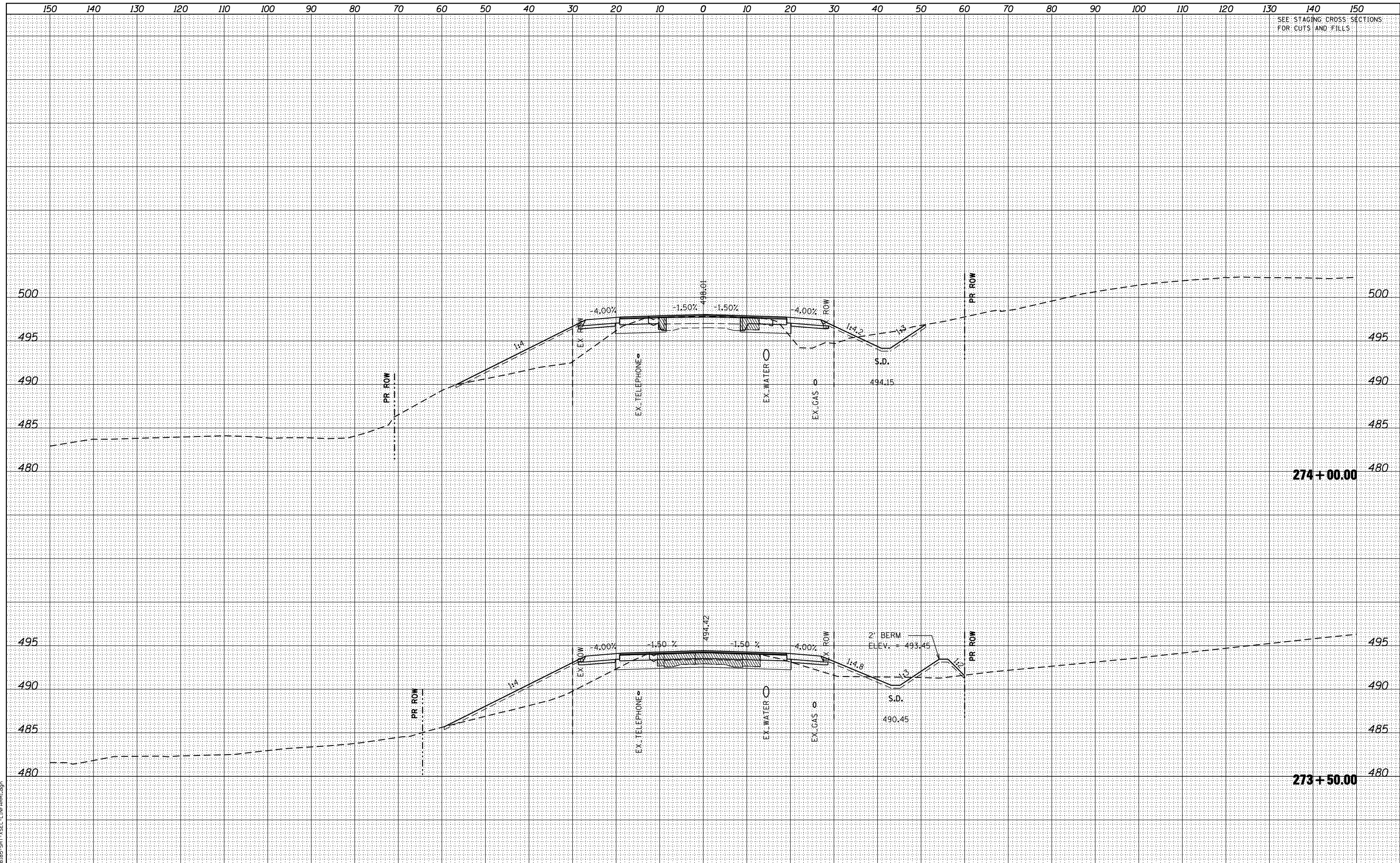
F.A.U. RTE.	SECTION	COUNTY	TOTAL SHEETS	SHEET NO.
6659	11(N, BR-1, RS-4, W-1)	PEORIA	577	521

CONTRACT NO. 68185

ILLINOIS FED. AID PROJECT

BY	DATE

BY	DATE



SEE STAGING CROSS SECTIONS FOR CUTS AND FILLS

274 + 00.00

273 + 50.00



USER NAME = g_jameson	DESIGNED - JAC	REVISED
	CHECKED - RKA/CWC	REVISED
PLOT SCALE = 20.0000' / IN.	DRAWN - GSJ	REVISED
PLOT DATE = 8/14/2018	CHECKED - CWC/RKA	REVISED

STATE OF ILLINOIS
DEPARTMENT OF TRANSPORTATION

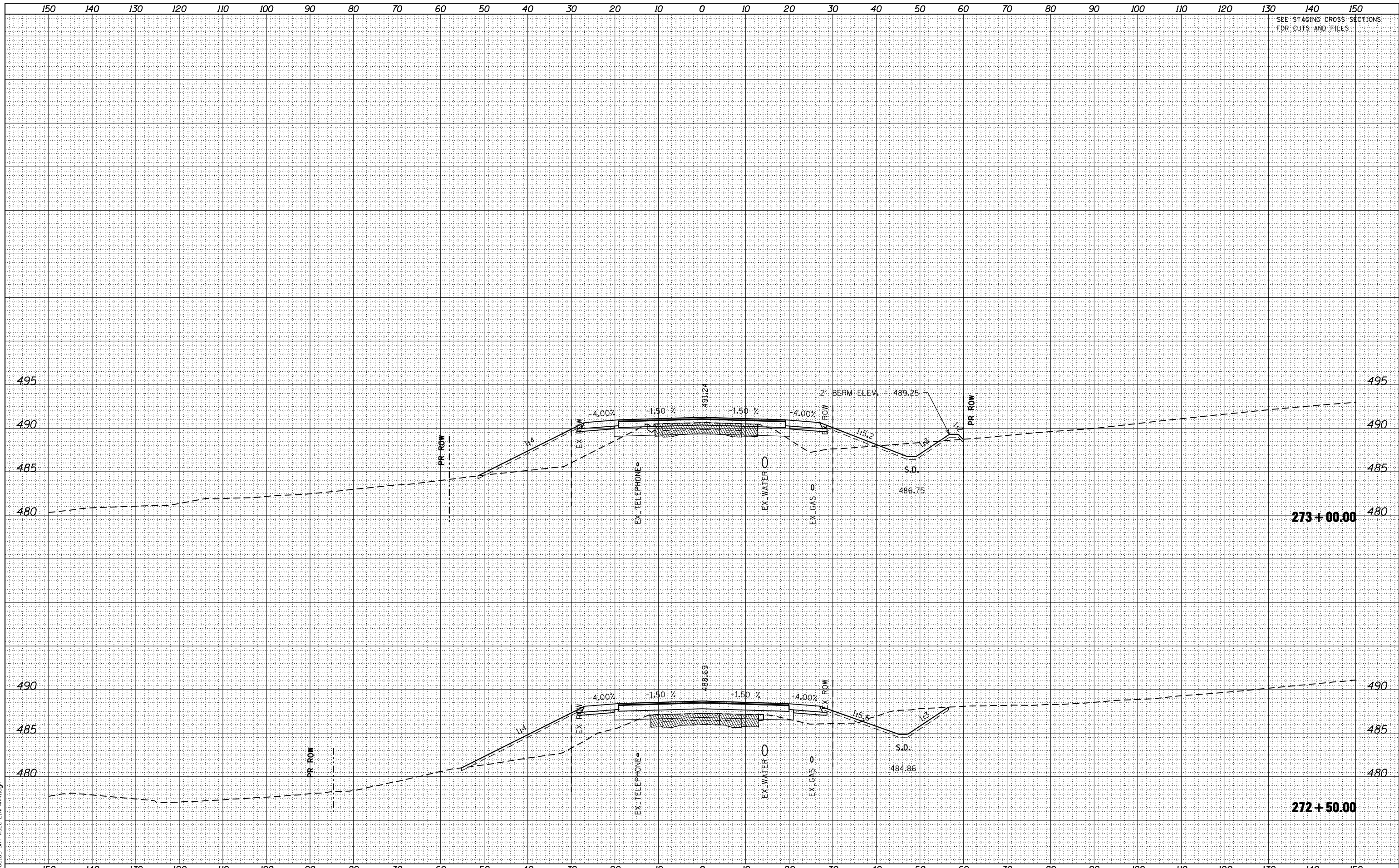
PROPOSED CROSS SECTIONS - FARMINGTON ROAD			
FARMINGTON ROAD IMPROVEMENT			
SCALE:	SHEET NO. 27 OF 46 SHEETS	STA. 273+50.00	TO STA. 274+00.00

F.A.U. RTE.	SECTION	COUNTY	TOTAL SHEETS	SHEET NO.
6659	11(N, BR-1, RS-4, W-1)	PEORIA	577	522
			CONTRACT NO. 68185	

ILLINOIS FED. AID PROJECT

BY	DATE

ORIGINAL SURVEY	SURVEYED
NOTE BOOK	TEMPLATED
NO.	AREAS CHECKED



SEE STAGING CROSS SECTIONS FOR CUTS AND FILLS

273 + 00.00

272 + 50.00

design firm
no. 184001036



USER NAME = g.jameson
PLOT SCALE = 20.0000' / IN.
PLOT DATE = 8/14/2018

DESIGNED - JAC
CHECKED - RKA/CWC
DRAWN - GSJ
CHECKED - CWC/RKA

REVISED
REVISED
REVISED
REVISED

STATE OF ILLINOIS
DEPARTMENT OF TRANSPORTATION

PROPOSED CROSS SECTIONS - FARMINGTON ROAD
FARMINGTON ROAD IMPROVEMENT

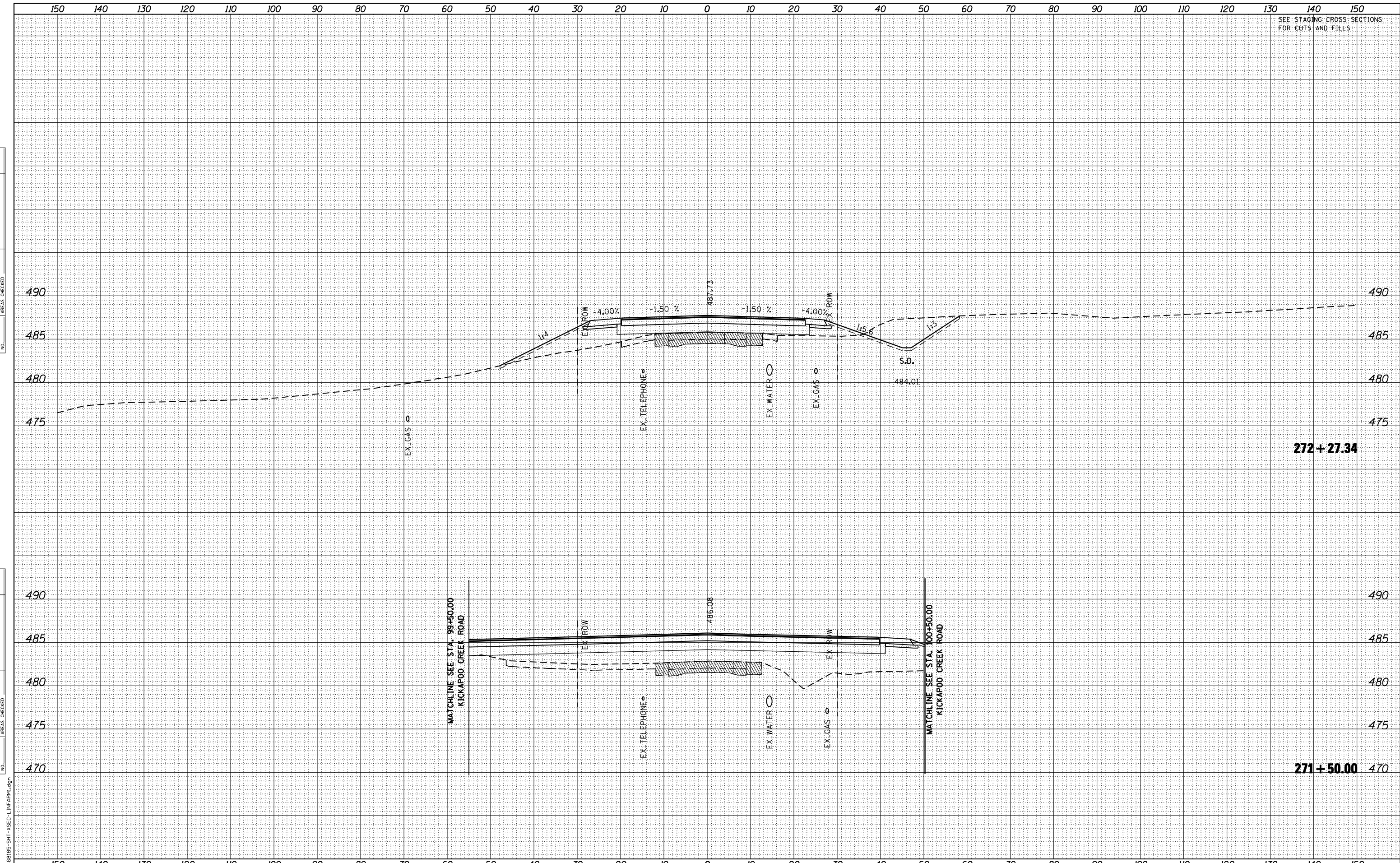
SCALE: SHEET NO. 28 OF 46 SHEETS STA. 272+50.00 TO STA. 273+00.00

F.A.U. RTE.	SECTION	COUNTY	TOTAL SHEETS	SHEET NO.
6659	11(N,BR-1,RS-4,W-1)	PEORIA	577	523
CONTRACT NO. 68185				

ILLINOIS FED. AID PROJECT

BY	DATE
FINAL SURVEY	SURVEYED
NOTE BOOK	PLOTTED
NO.	TEMPLATE
	AREAS CHECKED

BY	DATE
ORIGINAL SURVEY	SURVEYED
NOTE BOOK	PLOTTED
NO.	TEMPLATE
	AREAS CHECKED



design firm
no. 184001036

engineers • planners • land surveyors

USER NAME = g.jameson	DESIGNED - JAC	REVISED
	CHECKED - RKA/CWC	REVISED
PLOT SCALE = 20.0009' / IN.	DRAWN - GSJ	REVISED
PLOT DATE = 8/14/2018	CHECKED - CWC/RKA	REVISED

STATE OF ILLINOIS
DEPARTMENT OF TRANSPORTATION

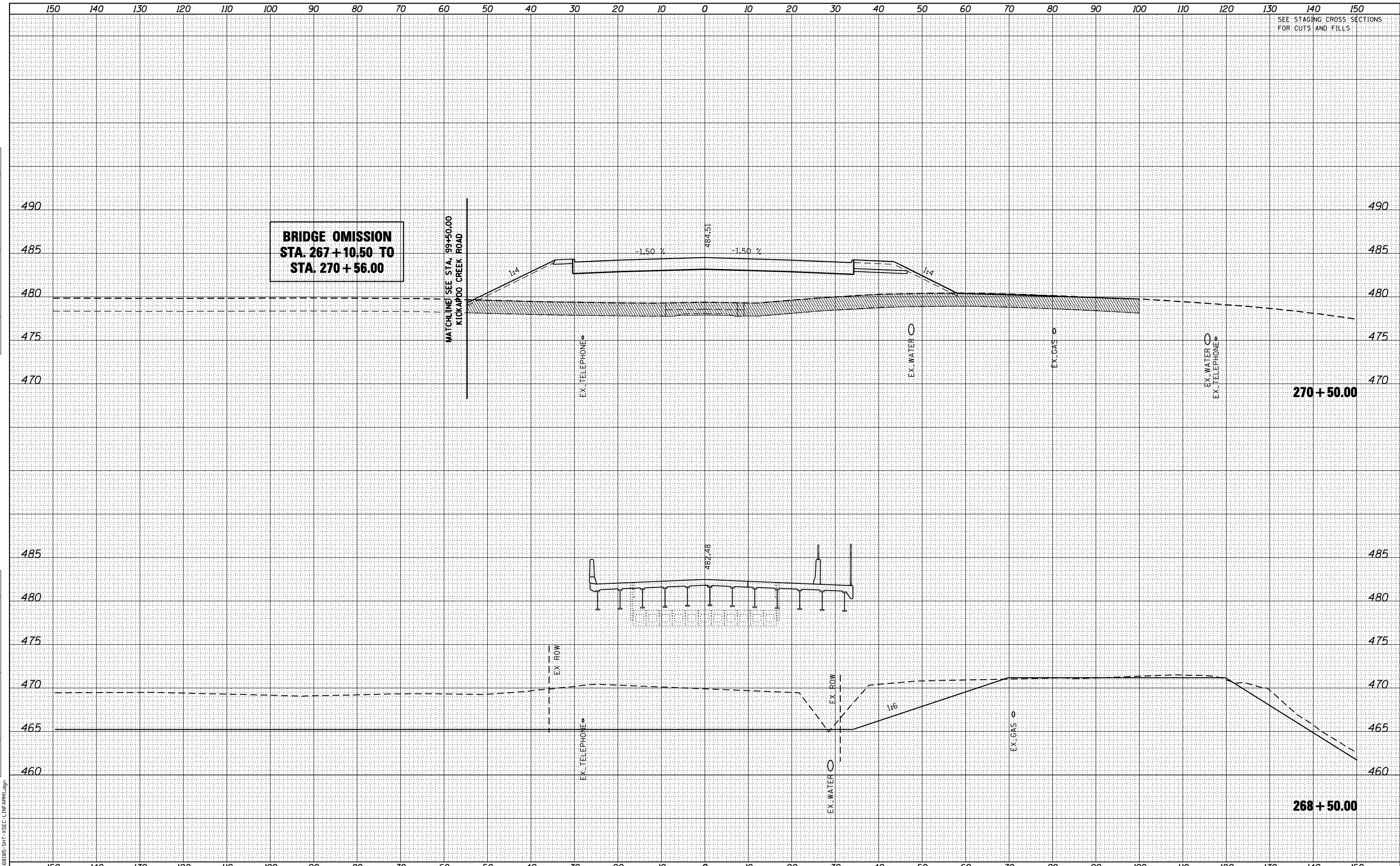
PROPOSED CROSS SECTIONS - FARMINGTON ROAD
FARMINGTON ROAD IMPROVEMENT

SCALE: SHEET NO. 29 OF 46 SHEETS STA. 271+50.00 TO STA. 272+27.34

F.A.U. RTE.	SECTION	COUNTY	TOTAL SHEETS	SHEET NO.
6659	11(N, BR-1, RS-4, W-1)	PEORIA	577	524
CONTRACT NO. 68185				
ILLINOIS FED. AID PROJECT				

BY: _____ DATE: _____
 SURVEYED: _____
 PLOTTED: _____
 TEMPLATE: _____
 AREAS CHECKED: _____
 FINL SURVEY NO. _____

BY: _____ DATE: _____
 SURVEYED: _____
 PLOTTED: _____
 TEMPLATE: _____
 AREAS CHECKED: _____
 ORIGINAL SURVEY NO. _____



SEE STAGING CROSS SECTIONS FOR CUTS AND FILLS

**BRIDGE OMISSION
 STA. 267+10.50 TO
 STA. 270+56.00**

MATCHLINE SEE STA. 99+50.00
 KICKAPOO CREEK ROAD

STATE OF ILLINOIS
 DEPARTMENT OF TRANSPORTATION

PROPOSED CROSS SECTIONS - FARMINGTON ROAD
 FARMINGTON ROAD IMPROVEMENT

F.A.U. RTE.	SECTION	COUNTY	TOTAL SHEETS	SHEET NO.
6659	11(N, BR-1, RS-4, W-1)	PEORIA	577	526

CONTRACT NO. 68185

ILLINOIS FED. AID PROJECT

design firm
 no. 184001036



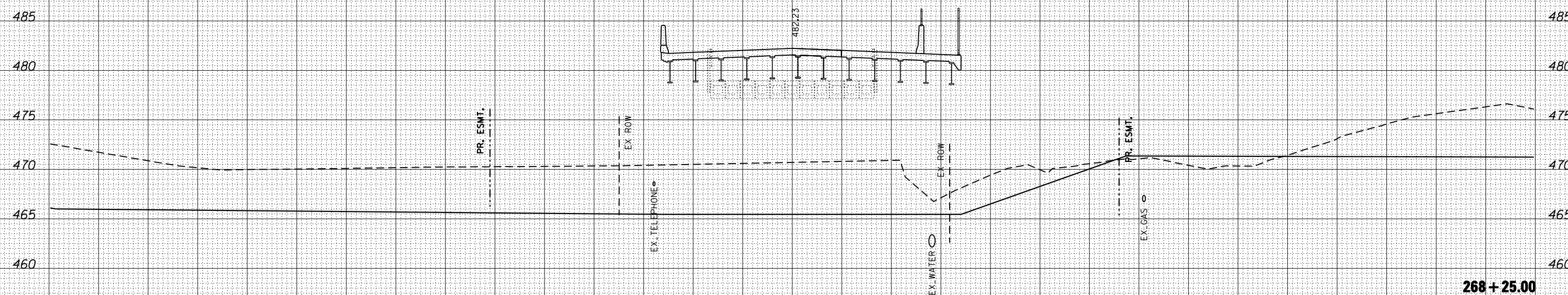
USER NAME = gjameson	DESIGNED - JAC	REVISED
	CHECKED - RKA/CWC	REVISED
PLOT SCALE = 20.0000' / IN.	DRAWN - GSJ	REVISED
PLOT DATE = 8/14/2018	CHECKED - CWC/RKA	REVISED

SCALE: SHEET NO. 31 OF 46 SHEETS STA. 268+50.00 TO STA. 270+50.00

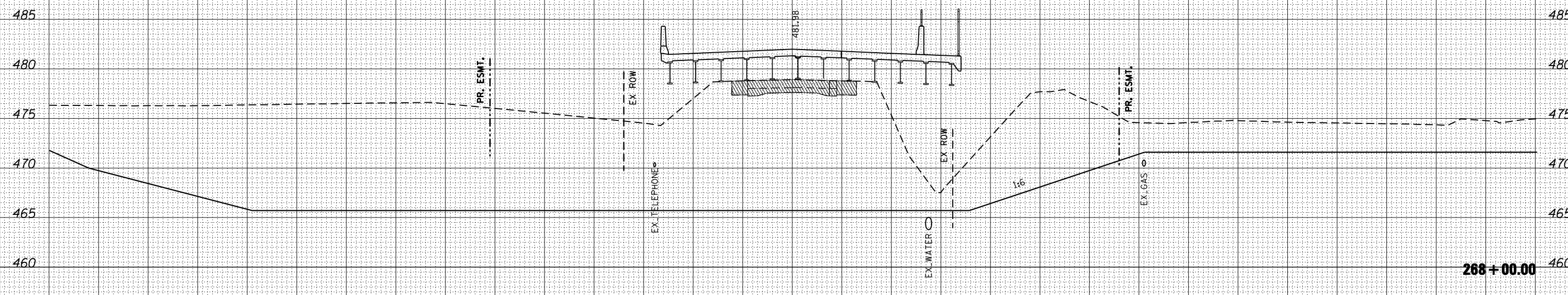
150 140 130 120 110 100 90 80 70 60 50 40 30 20 10 0 10 20 30 40 50 60 70 80 90 100 110 120 130 140 150

SEE STAGING CROSS SECTIONS FOR CUTS AND FILLS

BY	DATE
FINAL SURVEY NO.	SURVEYED
NOTE BOOK	PLOTTED
	TEMPLATE
	AREAS
	CHECKED



BY	DATE
ORIGINAL SURVEY NO.	SURVEYED
NOTE BOOK	PLOTTED
	TEMPLATE
	AREAS
	CHECKED



design firm
no. 184001036

whks
engineers • planners • land surveyors

USER NAME = g.jameson	DESIGNED - JAC	REVISED
PLOT SCALE = 20.0009' / IN.	CHECKED - RKA/CWC	REVISED
PLOT DATE = 8/14/2018	DRAWN - GSJ	REVISED
	CHECKED - CWC/RKA	REVISED

**STATE OF ILLINOIS
DEPARTMENT OF TRANSPORTATION**

**PROPOSED CROSS SECTIONS - FARMINGTON ROAD
FARMINGTON ROAD IMPROVEMENT**

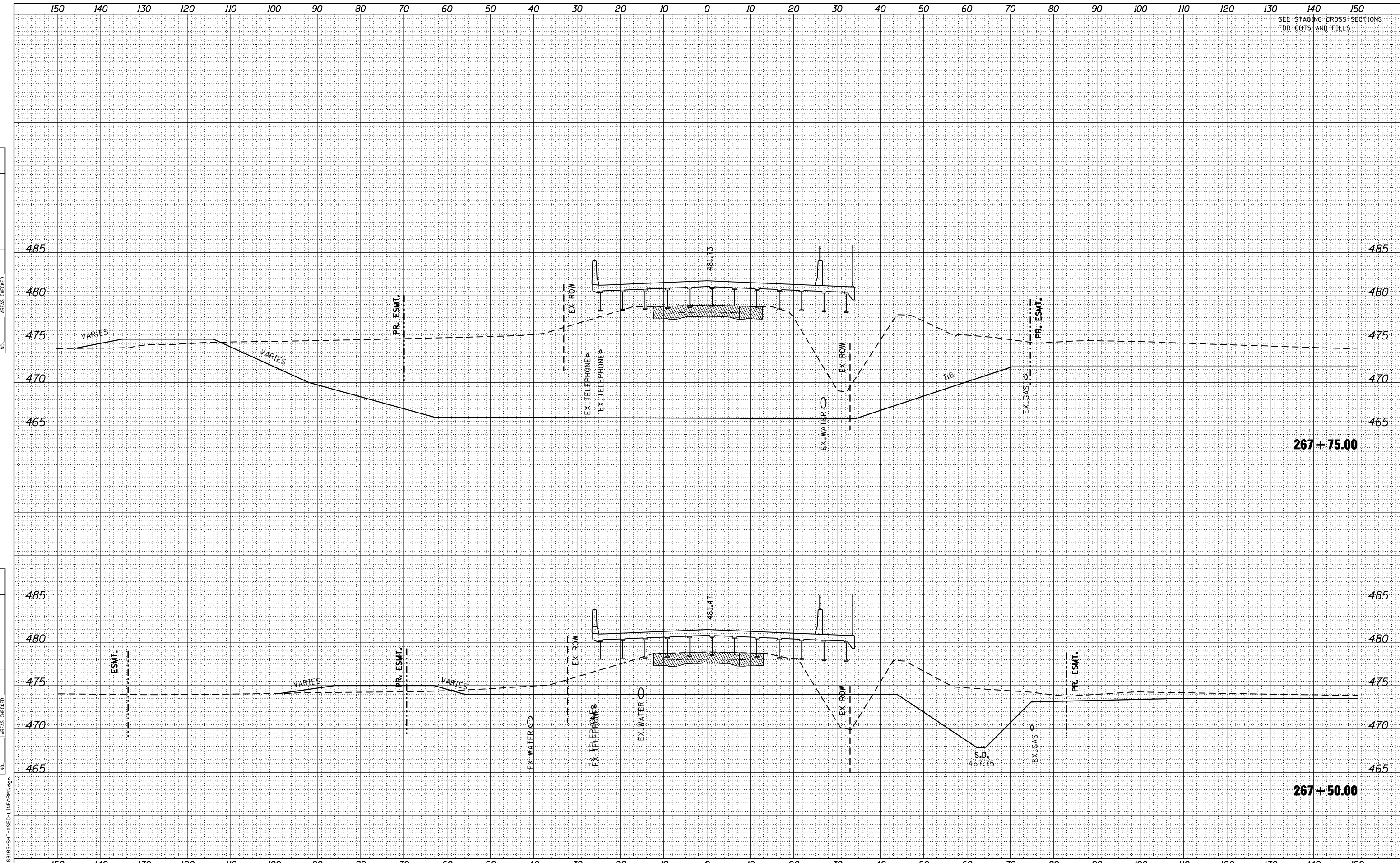
SCALE: SHEET NO. 32 OF 46 SHEETS STA. 268+00.00 TO STA. 268+25.00

F.A.U. RTE.	SECTION	COUNTY	TOTAL SHEETS	SHEET NO.
6659	11(N, BR-1, RS-4, W-1)	PEORIA	577	527
			CONTRACT NO. 68185	

ILLINOIS FED. AID PROJECT

DATE	BY
FINAL SURVEY	SURVEYED
NOTE BOOK	PLOTTED
NO.	TEMPLATE
	AREAS
	CHECKED

DATE	BY
ORIGINAL SURVEY	SURVEYED
NOTE BOOK	PLOTTED
NO.	TEMPLATE
	AREAS
	CHECKED



design firm
no. 184001036
whks
engineers • planners • land surveyors

USER NAME = gjameson	DESIGNED - JAC	REVISED
PLOT SCALE = 20.0000' / IN.	CHECKED - RKA/CWC	REVISED
PLOT DATE = 8/14/2018	DRAWN - GSJ	REVISED
	CHECKED - CWC/RKA	REVISED

**STATE OF ILLINOIS
DEPARTMENT OF TRANSPORTATION**

**PROPOSED CROSS SECTIONS - FARMINGTON ROAD
FARMINGTON ROAD IMPROVEMENT**

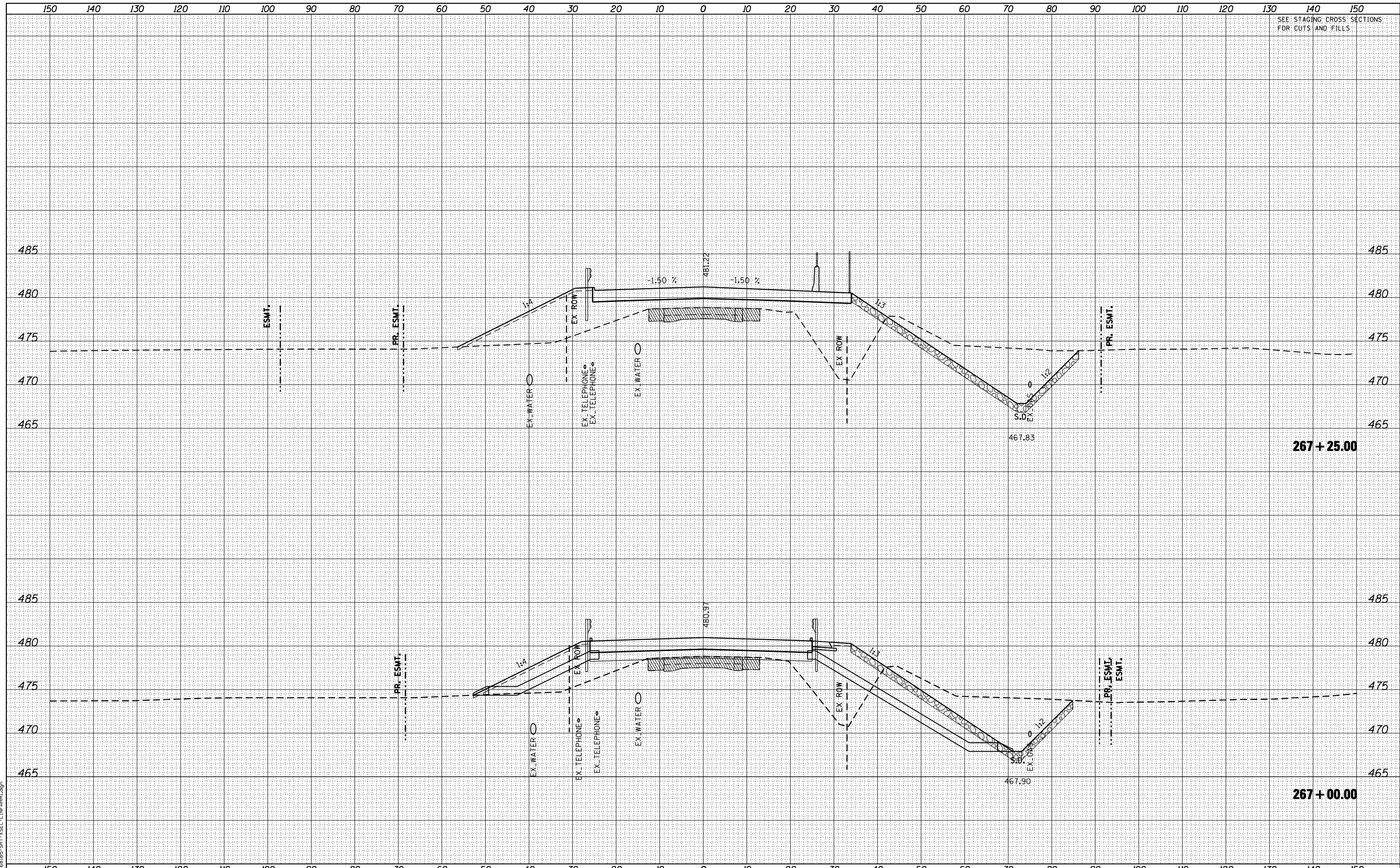
SCALE: SHEET NO. 33 OF 46 SHEETS STA. 267+50.00 TO STA. 267+75.00

F.A.U. RTE.	SECTION	COUNTY	TOTAL SHEETS	SHEET NO.
6659	11(N, BR-1, RS-4, W-1)	PEORIA	577	528
CONTRACT NO. 68185				ILLINOIS FED. AID PROJECT

SEE STAGING CROSS SECTIONS FOR CUTS AND FILLS

BY	DATE

ORIGINAL SURVEY	SURVEYED	DATE
NOTE BOOK	PLOTTED	
	TEMPLATE	
	AREAS	
	CHECKED	



SEE STAGING CROSS SECTIONS FOR CUTS AND FILLS

267 + 25.00

267 + 00.00

design firm
no. 184001036

engineers + planners + land surveyors

USER NAME = g.jameson	DESIGNED - JAC	REVISED
	CHECKED - RKA/CWC	REVISED
	DRAWN - GSJ	REVISED
	CHECKED - CWC/RKA	REVISED

**STATE OF ILLINOIS
DEPARTMENT OF TRANSPORTATION**

**PROPOSED CROSS SECTIONS - FARMINGTON ROAD
FARMINGTON ROAD IMPROVEMENT**

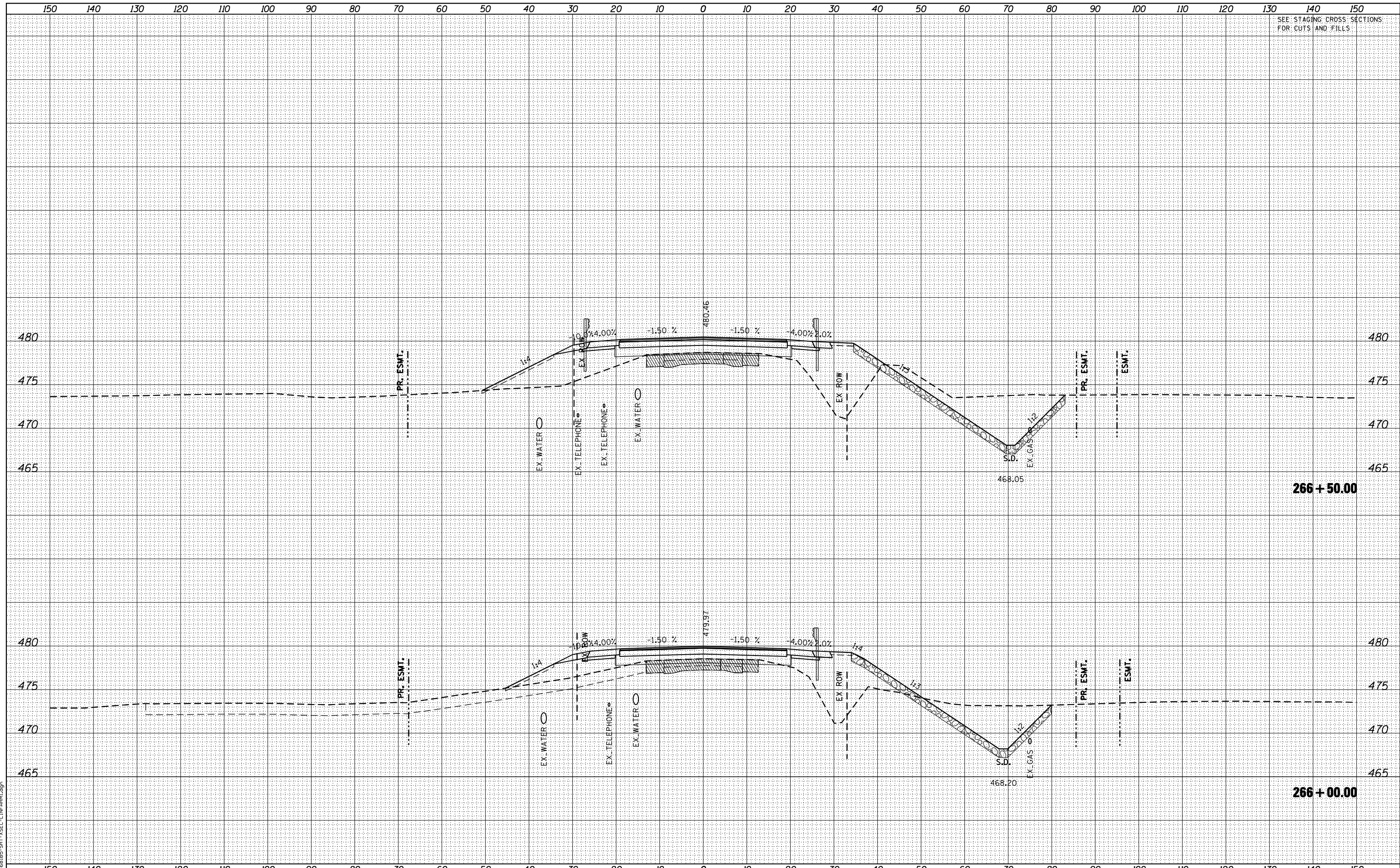
SCALE: SHEET NO. 34 OF 46 SHEETS STA. 267+00.00 TO STA. 267+25.00

F.A.U. RTE.	SECTION	COUNTY	TOTAL SHEETS	SHEET NO.
6659	11(N,BR-1,RS-4,W-1)	PEORIA	577	529
				CONTRACT NO. 68185

ILLINOIS FED. AID PROJECT

BY	DATE
FINL SURVEY	SURVEYED
NOTE BOOK	PLOTTED
NO.	TEMPLATE
	AREAS
	CHECKED

BY	DATE
ORIGINAL SURVEY	SURVEYED
NOTE BOOK	PLOTTED
NO.	TEMPLATE
	AREAS
	CHECKED



SEE STAGING CROSS SECTIONS FOR CUTS AND FILLS

266 + 50.00

266 + 00.00

design firm
no. 184001036
whks
engineers • planners • land surveyors

USER NAME = gjameson	DESIGNED - JAC	REVISED
	CHECKED - RKA/CWC	REVISED
PLOT SCALE = 20.0000' / IN.	DRAWN - GSJ	REVISED
PLOT DATE = 8/14/2018	CHECKED - CWC/RKA	REVISED

**STATE OF ILLINOIS
DEPARTMENT OF TRANSPORTATION**

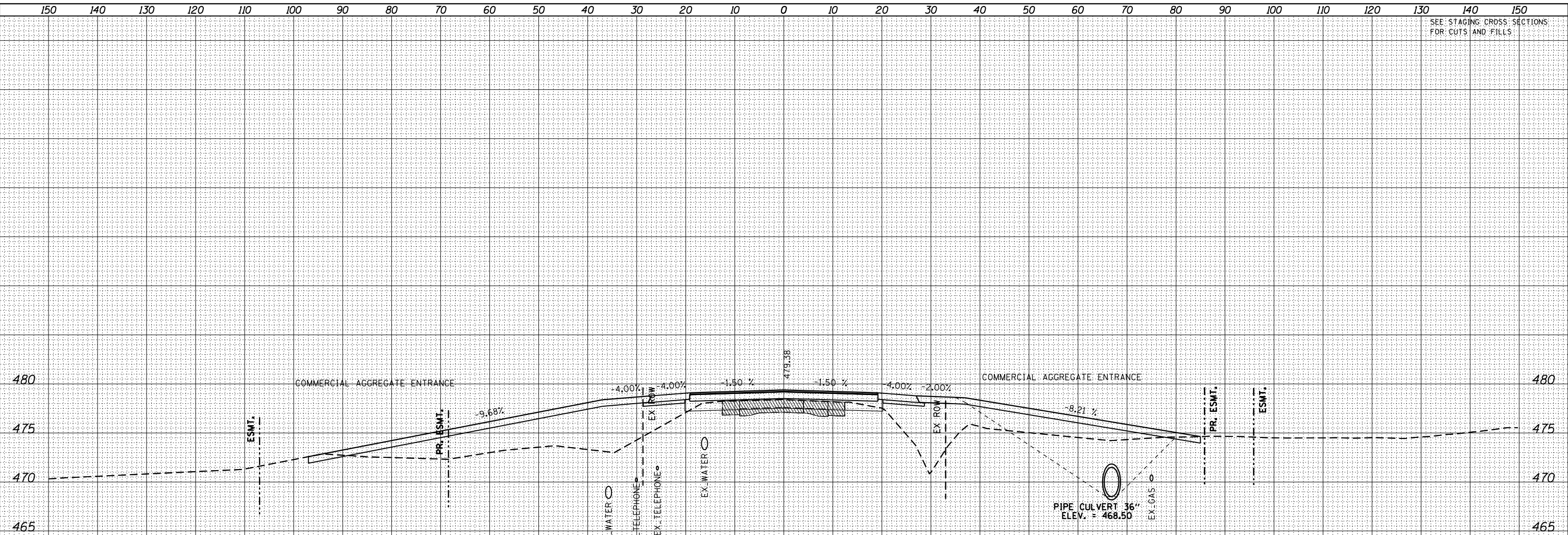
**PROPOSED CROSS SECTIONS - FARMINGTON ROAD
FARMINGTON ROAD IMPROVEMENT**

F.A.U. RTE.	SECTION	COUNTY	TOTAL SHEETS	SHEET NO.
6659	11(N, BR-1, RS-4, W-1)	PEORIA	577	530
CONTRACT NO. 68185				

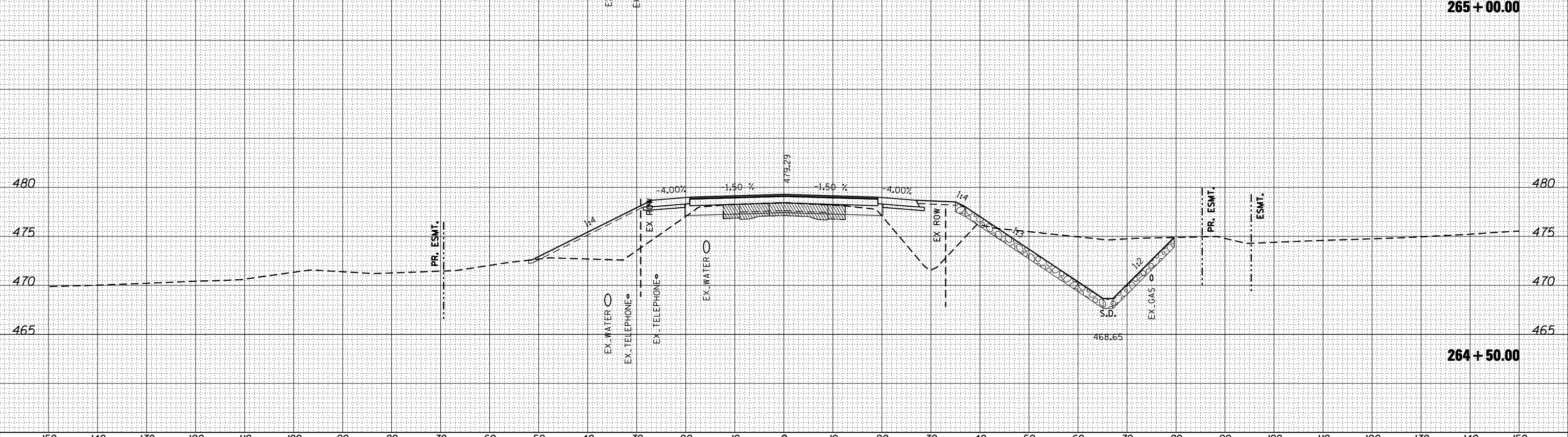
SCALE: SHEET NO. 35 OF 46 SHEETS STA. 266+00.00 TO STA. 266+50.00

SEE STAGING CROSS SECTIONS FOR CUTS AND FILLS

BY	DATE
SURVEYED	
PLOTTED	
TEMPLATE	
AREAS CHECKED	
FINAL SURVEY	
NOTE BOOK	
NO.	



BY	DATE
SURVEYED	
PLOTTED	
TEMPLATE	
AREAS CHECKED	
ORIGINAL SURVEY	
NOTE BOOK	
NO.	



design firm
no. 184001036
whks
engineers • planners • land surveyors

USER NAME = g.jameson	DESIGNED - JAC	REVISED
	CHECKED - RKA/CWC	REVISED
PLOT SCALE = 20.0000' / IN.	DRAWN - GSJ	REVISED
PLOT DATE = 8/14/2018	CHECKED - CWC/RKA	REVISED

**STATE OF ILLINOIS
DEPARTMENT OF TRANSPORTATION**

**PROPOSED CROSS SECTIONS - FARMINGTON ROAD
FARMINGTON ROAD IMPROVEMENT**

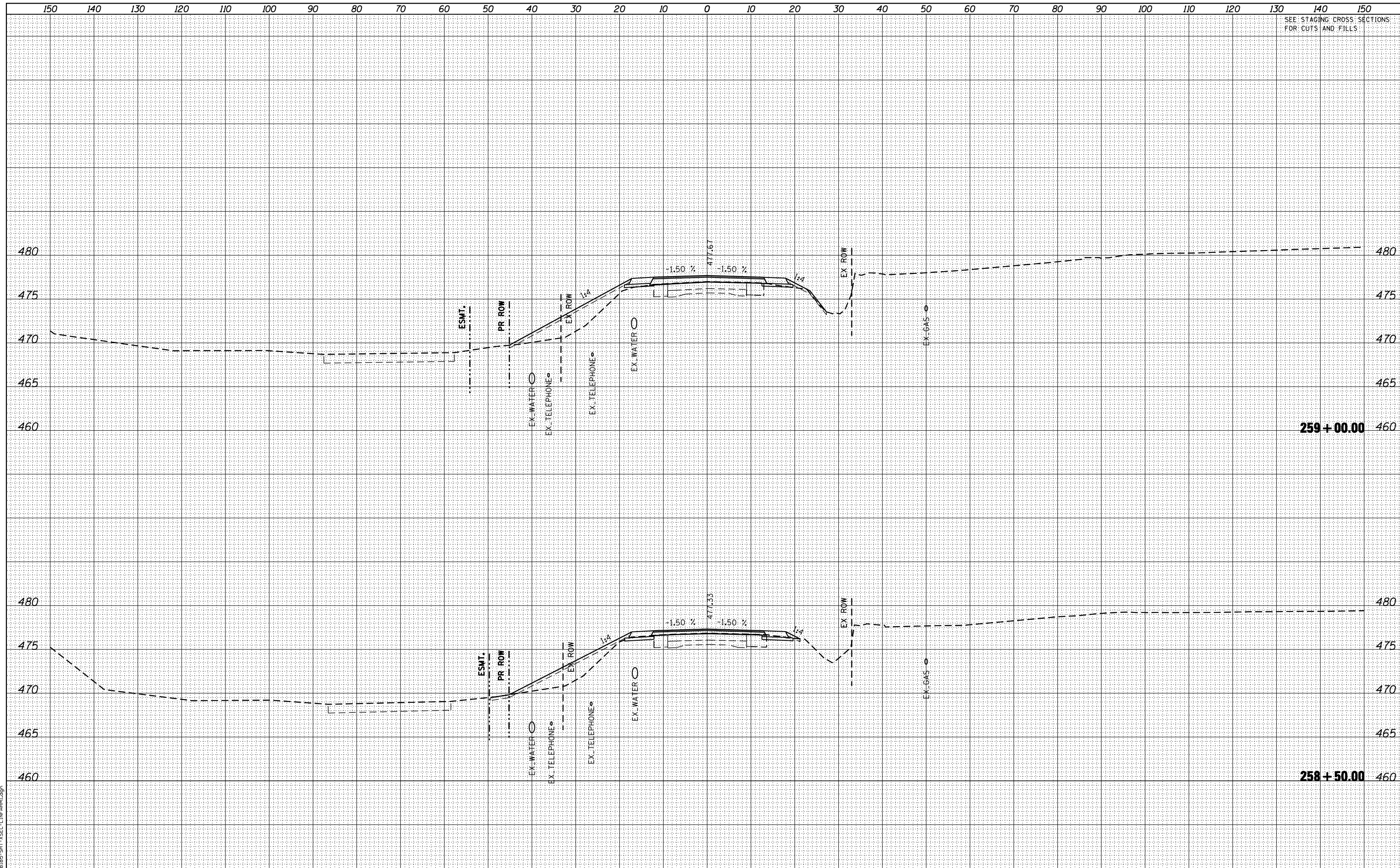
SCALE: SHEET NO. 37 OF 46 SHEETS STA. 264+50.00 TO STA. 265+00.00

F.A.U. RTE.	SECTION	COUNTY	TOTAL SHEETS	SHEET NO.
6659	11(N,BR-1,RS-4,W-1)	PEORIA	577	532
				CONTRACT NO. 68185

ILLINOIS FED. AID PROJECT

BY	DATE
SURVEYED	
PLOTTED	
TEMPLATE	
AREAS	
CHECKED	
NO.	

BY	DATE
SURVEYED	
PLOTTED	
TEMPLATE	
AREAS	
CHECKED	
NO.	



SEE STAGING CROSS SECTIONS FOR CUTS AND FILLS

design firm
no. 184001036
whks
engineers • planners • land surveyors

USER NAME = gjameson	DESIGNED - JAC	REVISED
	CHECKED - RKA/CWC	REVISED
PLOT SCALE = 20.0000' / IN.	DRAWN - GSJ	REVISED
PLOT DATE = 8/14/2018	CHECKED - CWC/RKA	REVISED

STATE OF ILLINOIS
DEPARTMENT OF TRANSPORTATION

PROPOSED CROSS SECTIONS - FARMINGTON ROAD
FARMINGTON ROAD IMPROVEMENT

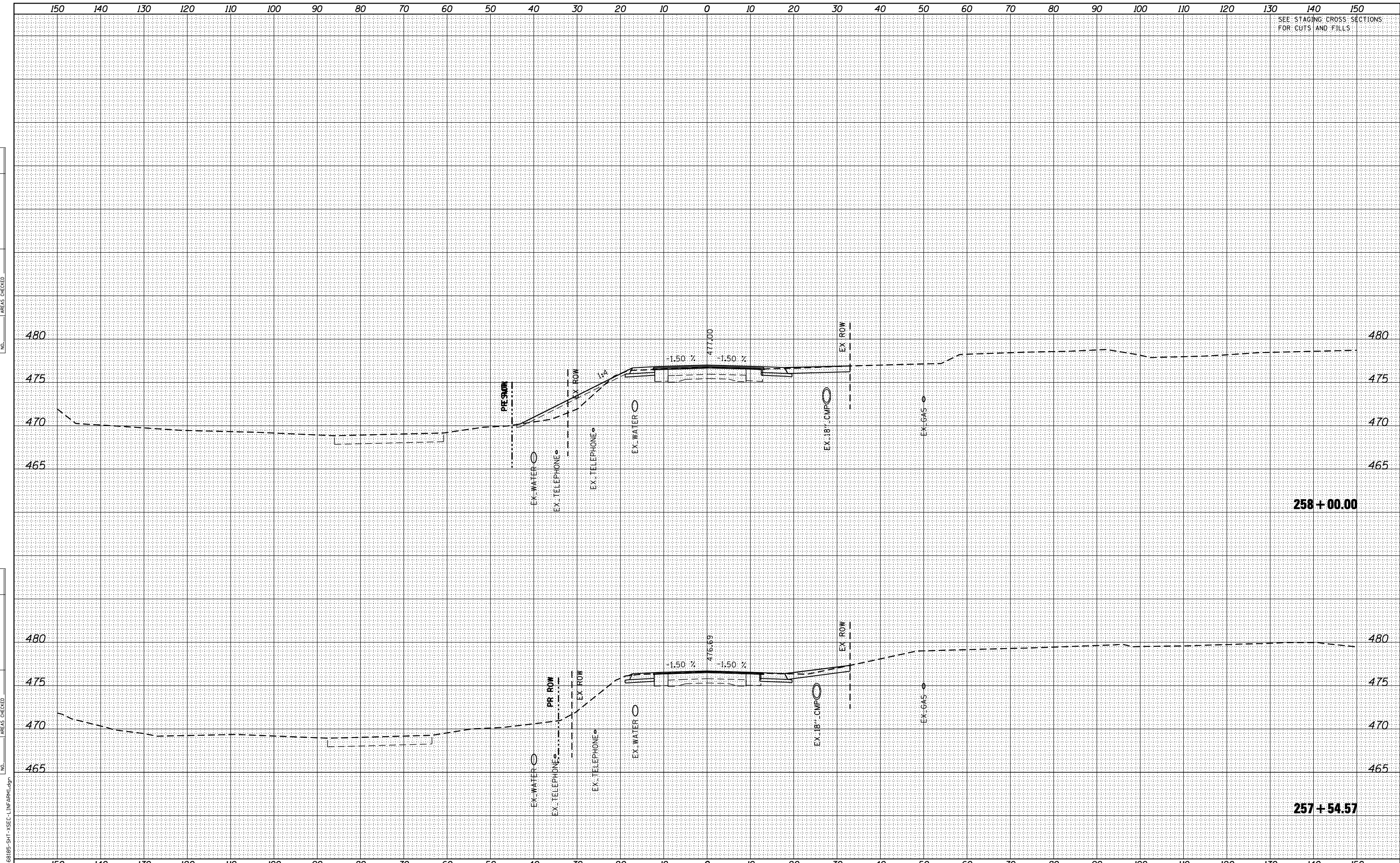
SCALE: SHEET NO. 44 OF 46 SHEETS STA. 258+50.00 TO STA. 259+00.00

F.A.U. RTE.	SECTION	COUNTY	TOTAL SHEETS	SHEET NO.
6659	11(N, BR-1, RS-4, W-1)	PEORIA	577	539
				CONTRACT NO. 68185

ILLINOIS FED. AID PROJECT

BY	DATE
FINL SURVEY	SURVEYED
NOTE BOOK	PLOTTED
NO.	TEMPLATE
	AREAS CHECKED

BY	DATE
ORIGINAL SURVEY	SURVEYED
NOTE BOOK	PLOTTED
NO.	TEMPLATE
	AREAS CHECKED



SEE STAGING CROSS SECTIONS FOR CUTS AND FILLS

design firm
no. 184001036
whks
engineers • planners • land surveyors

USER NAME = g_jameson	DESIGNED - JAC	REVISED
	CHECKED - RKA/CWC	REVISED
PLOT SCALE = 20.0000' / IN.	DRAWN - GSJ	REVISED
PLOT DATE = 8/14/2018	CHECKED - CWC/RKA	REVISED

**STATE OF ILLINOIS
DEPARTMENT OF TRANSPORTATION**

**PROPOSED CROSS SECTIONS - FARMINGTON ROAD
FARMINGTON ROAD IMPROVEMENT**

SCALE: SHEET NO. 45 OF 46 SHEETS STA. 257+54.57 TO STA. 258+00.00

F.A.U. RTE.	SECTION	COUNTY	TOTAL SHEETS	SHEET NO.
6659	11(N, BR-1, RS-4, W-1)	PEORIA	577	540
CONTRACT NO. 68185				

ILLINOIS FED. AID PROJECT

DATE	
BY	
SURVEYED	
PLOTTED	
TEMPLATE	
AREAS	
CHECKED	
NO.	

DATE	
BY	
SURVEYED	
PLOTTED	
TEMPLATE	
AREAS	
CHECKED	
NO.	



END IMPROVEMENTS
STA. 10+80.00
C = 0 F = 0 (AHEAD)
C = 11 F = 8 (BACK)

design firm
 no. 184001036
whks
 engineers • planners • land surveyors

USER NAME = g_jameson	DESIGNED - JAC	REVISED
	CHECKED - RKA/CWC	REVISED
PLOT SCALE = 20.0000' / IN.	DRAWN - GSJ	REVISED
PLOT DATE = 8/14/2018	CHECKED - CWC/RKA	REVISED

STATE OF ILLINOIS
DEPARTMENT OF TRANSPORTATION

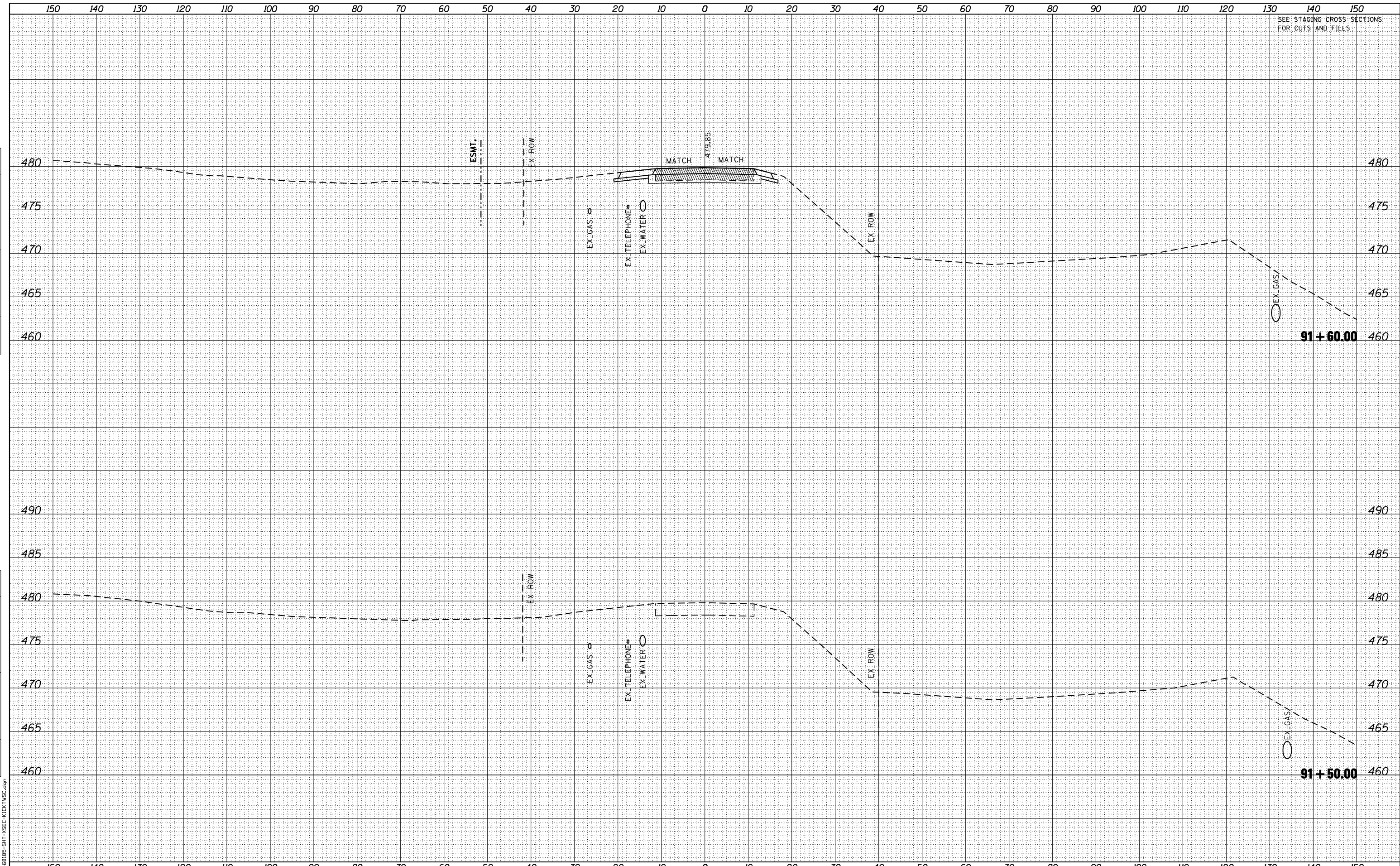
PROPOSED CROSS SECTIONS - RED BUD DRIVE
FARMINGTON ROAD IMPROVEMENT
 SCALE: SHEET NO. 2 OF 3 SHEETS STA. 10+75.00 TO STA. 10+80.00

F.A.U. RTE.	SECTION	COUNTY	TOTAL SHEETS	SHEET NO.
6659	11(N, BR-1, RS-4, W-1)	PEORIA	577	543
				CONTRACT NO. 68185

ILLINOIS FED. AID PROJECT

DATE	
BY	
SURVEYED	
PLOTTED	
TEMPLATE	
AREAS	
CHECKED	
FINL SURVEY	
NOTE BOOK	
NO.	

DATE	
BY	
SURVEYED	
PLOTTED	
TEMPLATE	
AREAS	
CHECKED	
ORIGINAL SURVEY	
NOTE BOOK	
NO.	



SEE STAGING CROSS SECTIONS FOR CUTS AND FILLS

91 + 60.00

91 + 50.00

design firm
no. 184001036

engineers • planners • land surveyors

USER NAME = g.jameson	DESIGNED - JAC	REVISED
	CHECKED - RKA/CWC	REVISED
PLOT SCALE = 20.0000' / IN.	DRAWN - GSJ	REVISED
PLOT DATE = 8/14/2018	CHECKED - CWC/RKA	REVISED

**STATE OF ILLINOIS
DEPARTMENT OF TRANSPORTATION**

**PROPOSED CROSS SECTIONS - KICKAPOO CREEK ROAD
FARMINGTON ROAD IMPROVEMENT**

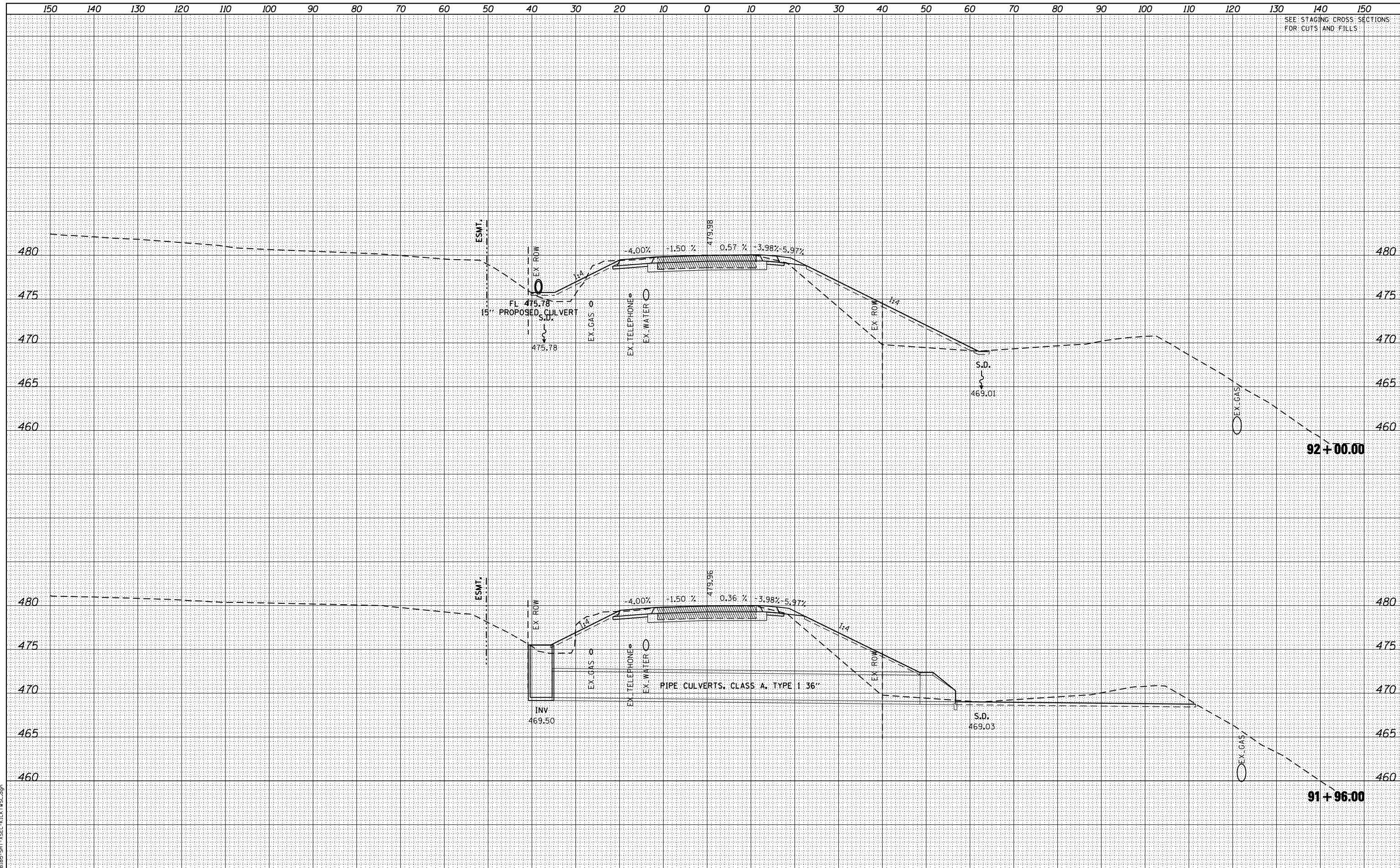
SCALE: SHEET NO. 1 OF 26 SHEETS STA. 91+50.00 TO STA. 91+60.00

F.A.U. RTE.	SECTION	COUNTY	TOTAL SHEETS	SHEET NO.
6659	11(N,BR-1,RS-4,W-1)	PEORIA	577	545
			CONTRACT NO. 68185	

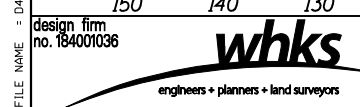
ILLINOIS FED. AID PROJECT

DATE	
BY	
FINISHED SURVEY	
PLOTTED	
TEMPLATE	
AREAS	
CHECKED	
NO.	

DATE	
BY	
ORIGINAL SURVEY	
NOTE BOOK	
AREAS	
CHECKED	
NO.	



SEE STAGING CROSS SECTIONS FOR CUTS AND FILLS



USER NAME = g.jameson	DESIGNED - JAC	REVISED
	CHECKED - RKA/CWC	REVISED
PLOT SCALE = 20.0000' / IN.	DRAWN - GSJ	REVISED
PLOT DATE = 8/14/2018	CHECKED - CWC/RKA	REVISED

**STATE OF ILLINOIS
DEPARTMENT OF TRANSPORTATION**

**PROPOSED CROSS SECTIONS - KICKAPOO CREEK ROAD
FARMINGTON ROAD IMPROVEMENT**

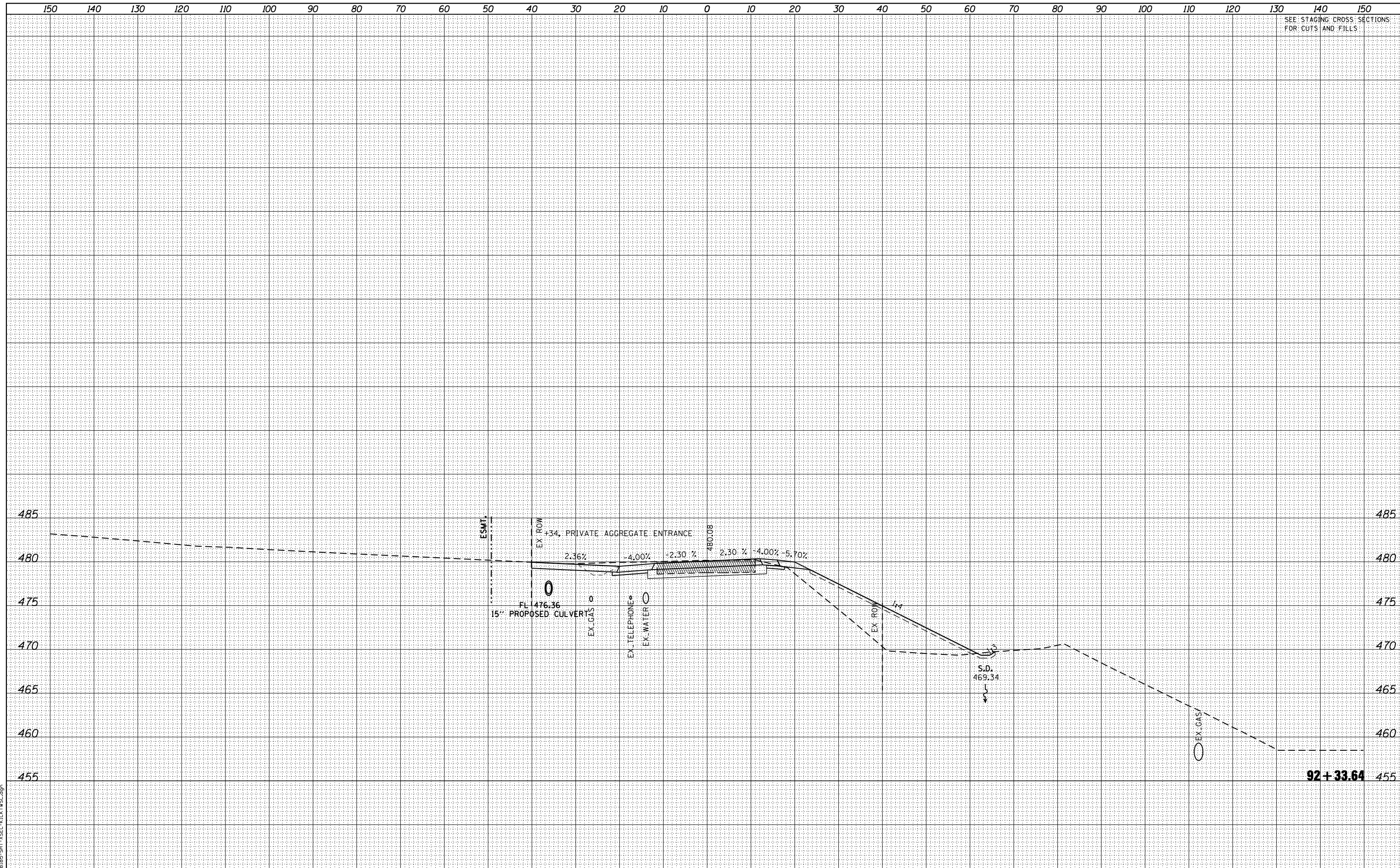
SCALE: SHEET NO. 2 OF 26 SHEETS STA. 91+96.00 TO STA. 92+00.00

F.A.U. RTE.	SECTION	COUNTY	TOTAL SHEETS	SHEET NO.
6659	11(N,BR-1,RS-4,W-1)	PEORIA	577	546
			CONTRACT NO. 68185	

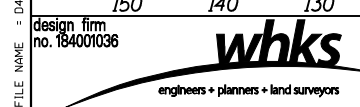
ILLINOIS FED. AID PROJECT

DATE	
BY	
SURVEYED	
PLOTTED	
TEMPLATE	
AREAS	
CHECKED	
NO.	

DATE	
BY	
ORIGINAL SURVEY	
NOTE BOOK	
AREAS	
CHECKED	
NO.	



SEE STAGING CROSS SECTIONS FOR CUTS AND FILLS



USER NAME = g.jameson	DESIGNED - JAC	REVISED
	CHECKED - RKA/CWC	REVISED
PLOT SCALE = 20.0000' / IN.	DRAWN - GSJ	REVISED
PLOT DATE = 8/14/2018	CHECKED - CWC/RKA	REVISED

**STATE OF ILLINOIS
DEPARTMENT OF TRANSPORTATION**

**PROPOSED CROSS SECTIONS - KICKAPOO CREEK ROAD
FARMINGTON ROAD IMPROVEMENT**

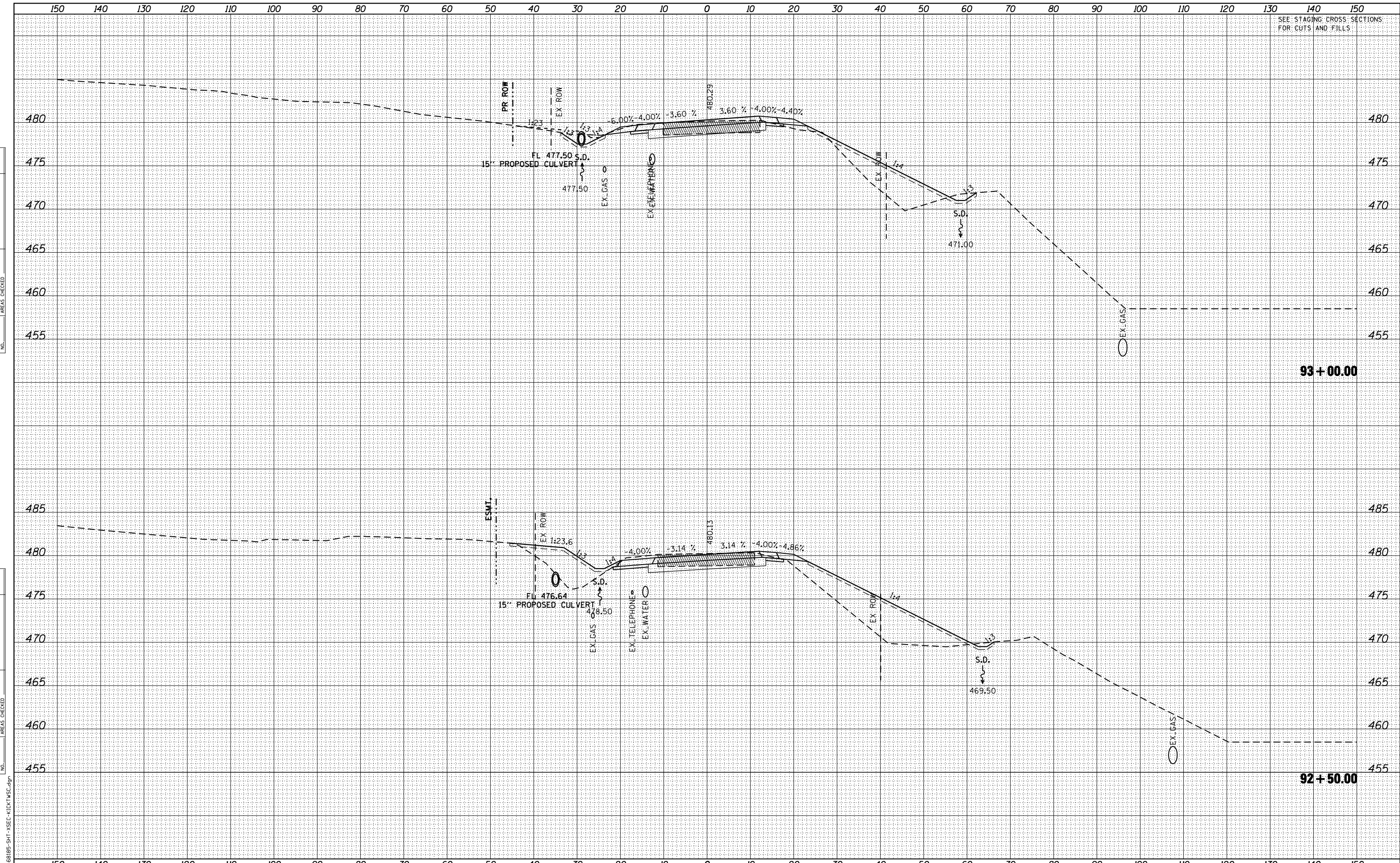
SCALE: SHEET NO. 3 OF 26 SHEETS STA. 92+33.64 TO STA. 92+33.64

F.A.U. RTE.	SECTION	COUNTY	TOTAL SHEETS	SHEET NO.
6659	11(N, BR-1, RS-4, W-1)	PEORIA	577	547
CONTRACT NO. 68185				

ILLINOIS FED. AID PROJECT

DATE	
BY	
FINISHED SURVEY	
PLOTTED	
TEMPLATE	
AREAS	
CHECKED	
NO.	

DATE	
BY	
ORIGINAL SURVEY	
NOTE BOOK	
AREAS	
CHECKED	
NO.	



design firm
no. 184001036

engineers • planners • land surveyors

USER NAME = g_jameson	DESIGNED - JAC	REVISED
	CHECKED - RKA/CWC	REVISED
PLOT SCALE = 20.0000' / IN.	DRAWN - GSJ	REVISED
PLOT DATE = 8/14/2018	CHECKED - CWC/RKA	REVISED

**STATE OF ILLINOIS
DEPARTMENT OF TRANSPORTATION**

**PROPOSED CROSS SECTIONS - KICKAPOO CREEK ROAD
FARMINGTON ROAD IMPROVEMENT**

SCALE: SHEET NO. 4 OF 26 SHEETS STA. 92+50.00 TO STA. 93+00.00

F.A.U. RTE.	SECTION	COUNTY	TOTAL SHEETS	SHEET NO.
6659	11(N, BR-1, RS-4, W-1)	PEORIA	577	548
			CONTRACT NO. 68185	

ILLINOIS FED. AID PROJECT

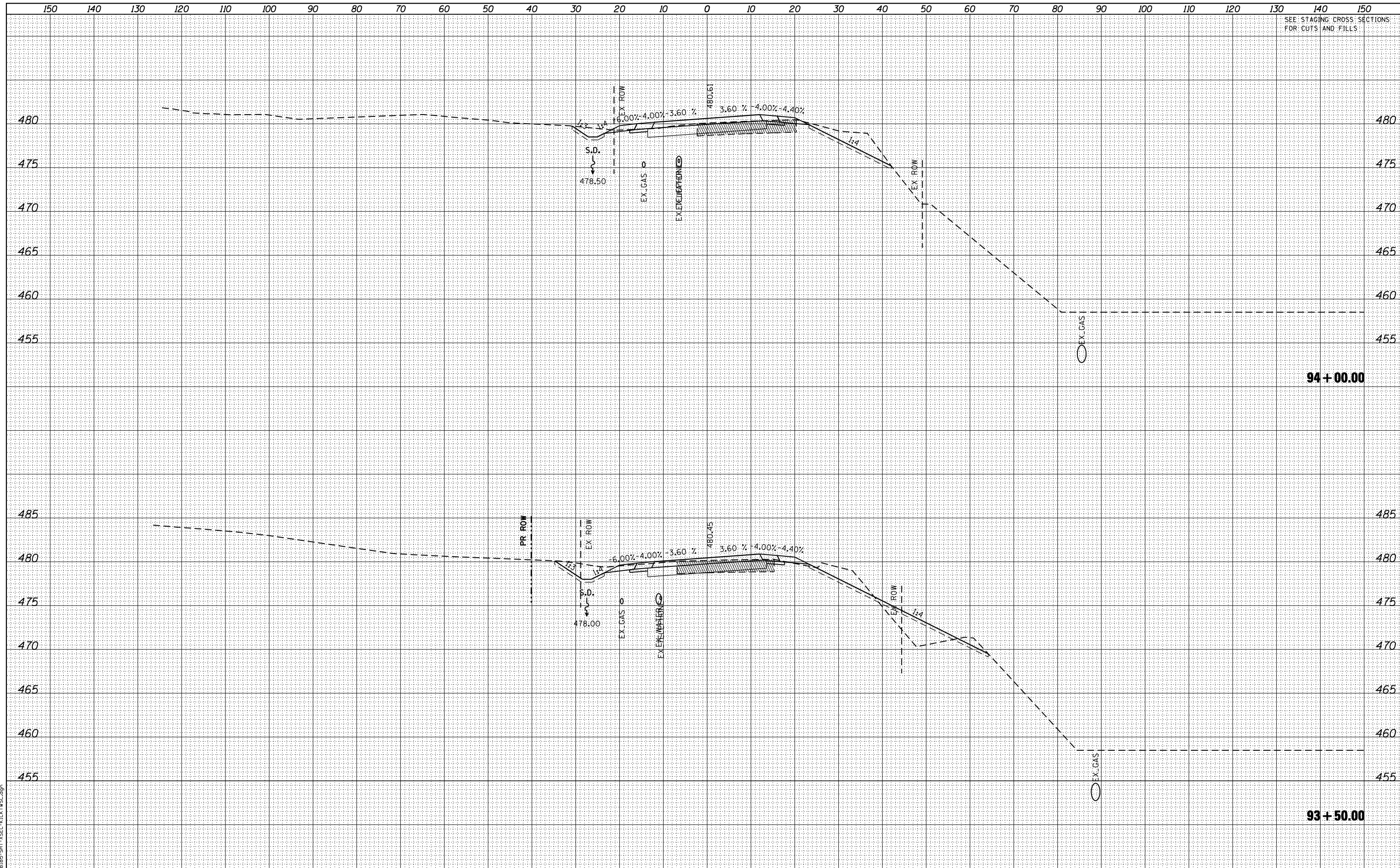
SEE STAGING CROSS SECTIONS FOR CUTS AND FILLS

93 + 00.00

92 + 50.00

DATE	
BY	
FINISHED SURVEY	
PLOTTED TEMPLATE	
AREAS CHECKED	
NO.	

DATE	
BY	
ORIGINAL SURVEY	
NOTE BOOK	
AREAS CHECKED	
NO.	



design firm
no. 184001036
whks
engineers • planners • land surveyors

USER NAME = g_jameson	DESIGNED - JAC	REVISED
	CHECKED - RKA/CWC	REVISED
PLOT SCALE = 20.0000' / IN.	DRAWN - GSJ	REVISED
PLOT DATE = 8/14/2018	CHECKED - CWC/RKA	REVISED

**STATE OF ILLINOIS
DEPARTMENT OF TRANSPORTATION**

**PROPOSED CROSS SECTIONS - KICKAPOO CREEK ROAD
FARMINGTON ROAD IMPROVEMENT**

SCALE: SHEET NO. 5 OF 26 SHEETS STA. 93+50.00 TO STA. 94+00.00

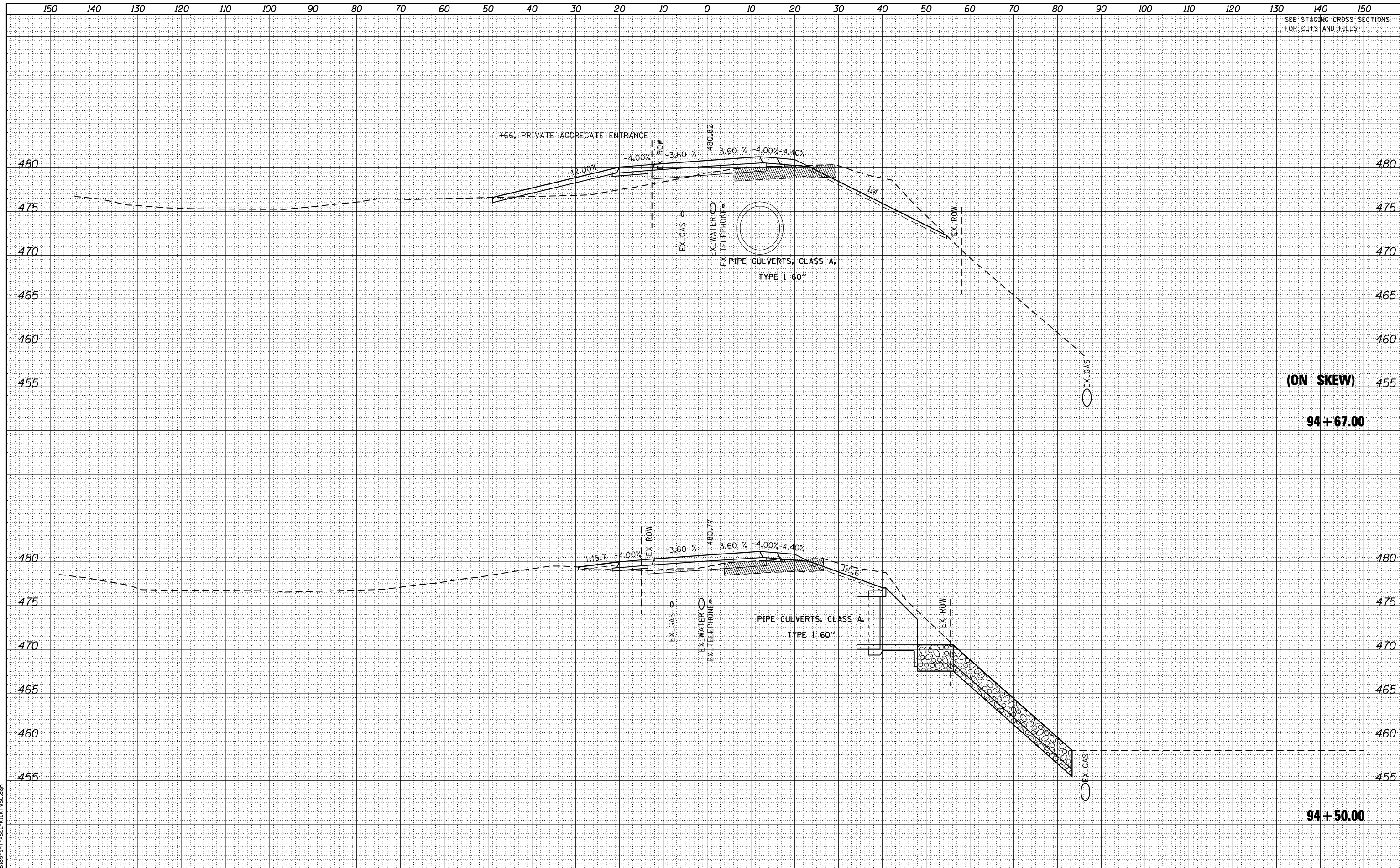
F.A.U. RTE.	SECTION	COUNTY	TOTAL SHEETS	SHEET NO.
6659	11(N, BR-1, RS-4, W-1)	PEORIA	577	549
				CONTRACT NO. 68185

ILLINOIS FED. AID PROJECT

SEE STAGING CROSS SECTIONS FOR CUTS AND FILLS

DATE	
BY	
SURVEYED	
PLOTTED	
TEMPLATE	
AREAS	
CHECKED	
NO.	

DATE	
BY	
SURVEYED	
PLOTTED	
TEMPLATE	
AREAS	
CHECKED	
NO.	



SEE STAGING CROSS SECTIONS FOR CUTS AND FILLS

(ON SKEW)

94 + 67.00

94 + 50.00

design firm
no. 184001036
whks
engineers • planners • land surveyors

USER NAME = g.jameson	DESIGNED - JAC	REVISED
	CHECKED - RKA/CWC	REVISED
PLOT SCALE = 20.0000' / IN.	DRAWN - GSJ	REVISED
PLOT DATE = 8/14/2018	CHECKED - CWC/RKA	REVISED

STATE OF ILLINOIS
DEPARTMENT OF TRANSPORTATION

PROPOSED CROSS SECTIONS - KICKAPOO CREEK ROAD
FARMINGTON ROAD IMPROVEMENT

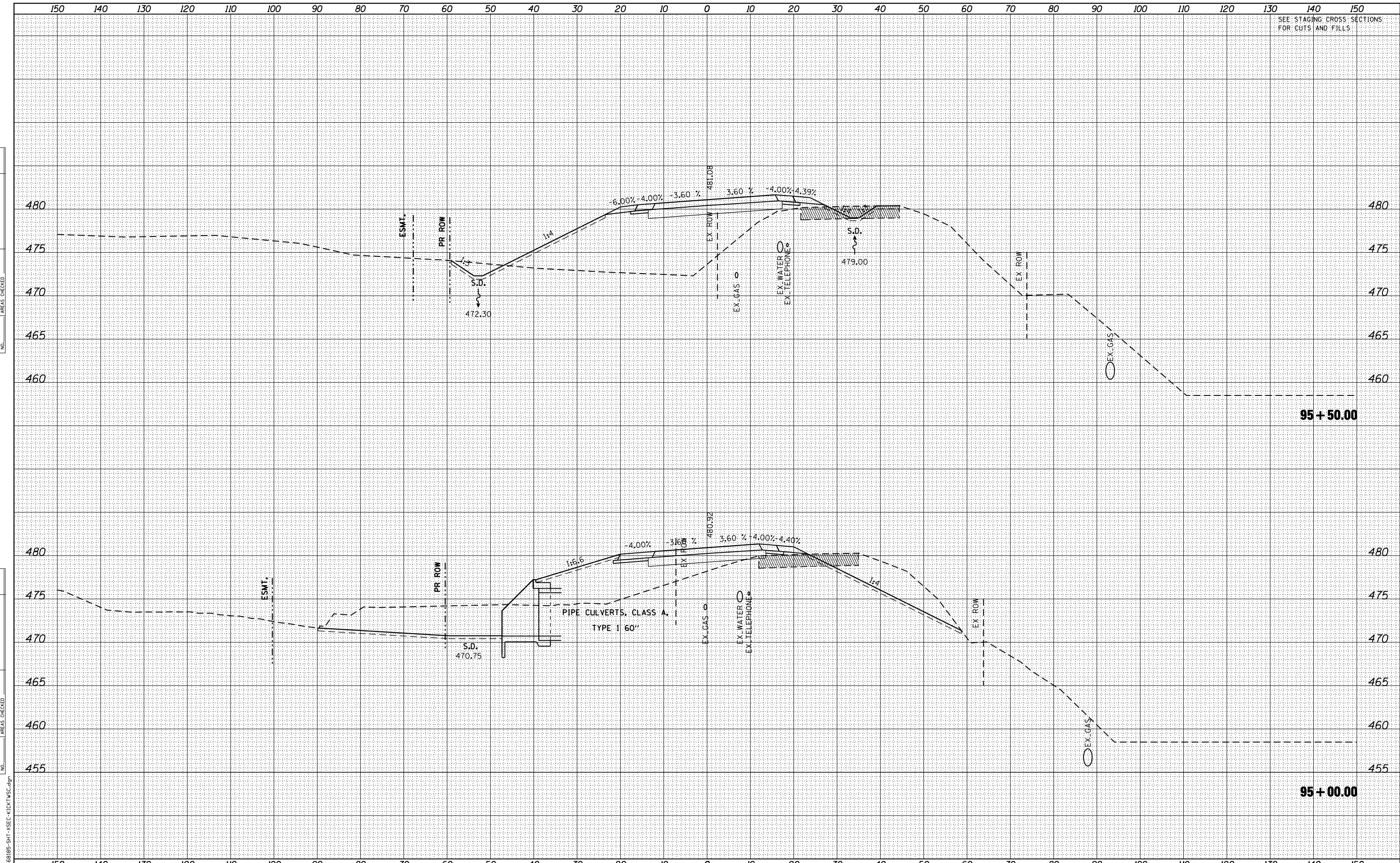
SCALE: SHEET NO. 6 OF 26 SHEETS STA. 94+50.00 TO STA. 94+67.00

F.A.U. RTE.	SECTION	COUNTY	TOTAL SHEETS	SHEET NO.
6659	11(N, BR-1, RS-4, W-1)	PEORIA	577	550
				CONTRACT NO. 68185

ILLINOIS FED. AID PROJECT

BY	DATE

BY	DATE



design firm
no. 184001036
whks
engineers • planners • land surveyors

USER NAME = g.jameson	DESIGNED - JAC	REVISED
	CHECKED - RKA/CWC	REVISED
	DRAWN - GSJ	REVISED
	CHECKED - CWC/RKA	REVISED

**STATE OF ILLINOIS
DEPARTMENT OF TRANSPORTATION**

**PROPOSED CROSS SECTIONS - KICKAPOO CREEK ROAD
FARMINGTON ROAD IMPROVEMENT**

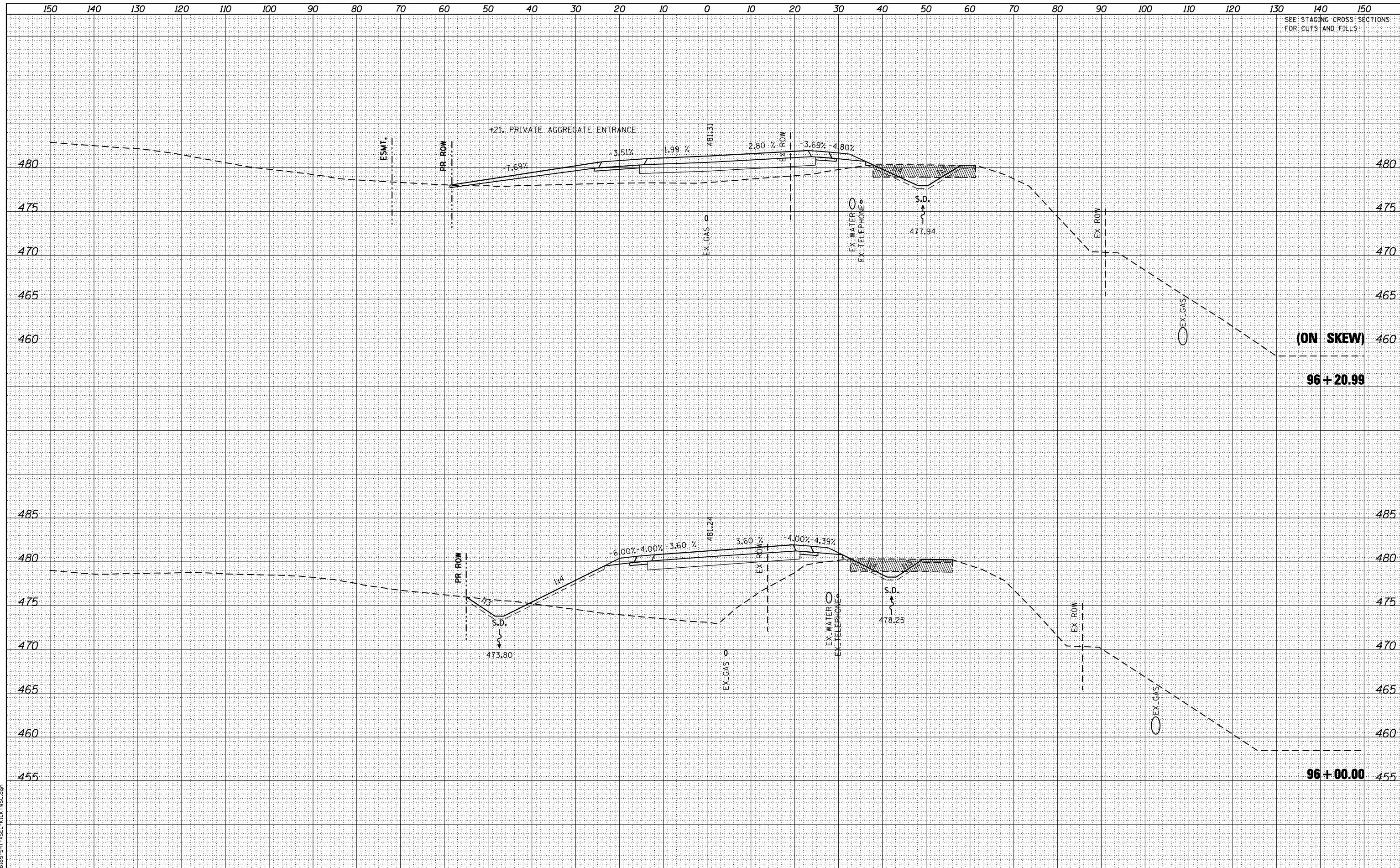
SCALE: SHEET NO. 7 OF 26 SHEETS STA. 95+00.00 TO STA. 95+50.00

F.A.U. RTE.	SECTION	COUNTY	TOTAL SHEETS	SHEET NO.
6659	11(N, BR-1, RS-4, W-1)	PEORIA	577	551
CONTRACT NO. 68185				
ILLINOIS FED. AID PROJECT				

SEE STAGING CROSS SECTIONS FOR CUTS AND FILLS

DATE	
BY	
SURVEYED	
PLOTTED	
TEMPLATE	
AREAS	
CHECKED	
NO.	

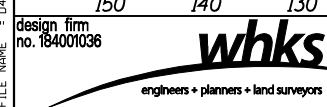
DATE	
BY	
SURVEYED	
PLOTTED	
TEMPLATE	
AREAS	
CHECKED	
NO.	



SEE STAGING CROSS SECTIONS FOR CUTS AND FILLS

(ON SKEW)
96 + 20.99

96 + 00.00



USER NAME = gjameson	DESIGNED - JAC	REVISED
	CHECKED - RKA/CWC	REVISED
PLOT SCALE = 20.0000' / IN.	DRAWN - GSJ	REVISED
PLOT DATE = 8/14/2018	CHECKED - CWC/RKA	REVISED

STATE OF ILLINOIS
DEPARTMENT OF TRANSPORTATION

PROPOSED CROSS SECTIONS - KICKAPOO CREEK ROAD
FARMINGTON ROAD IMPROVEMENT

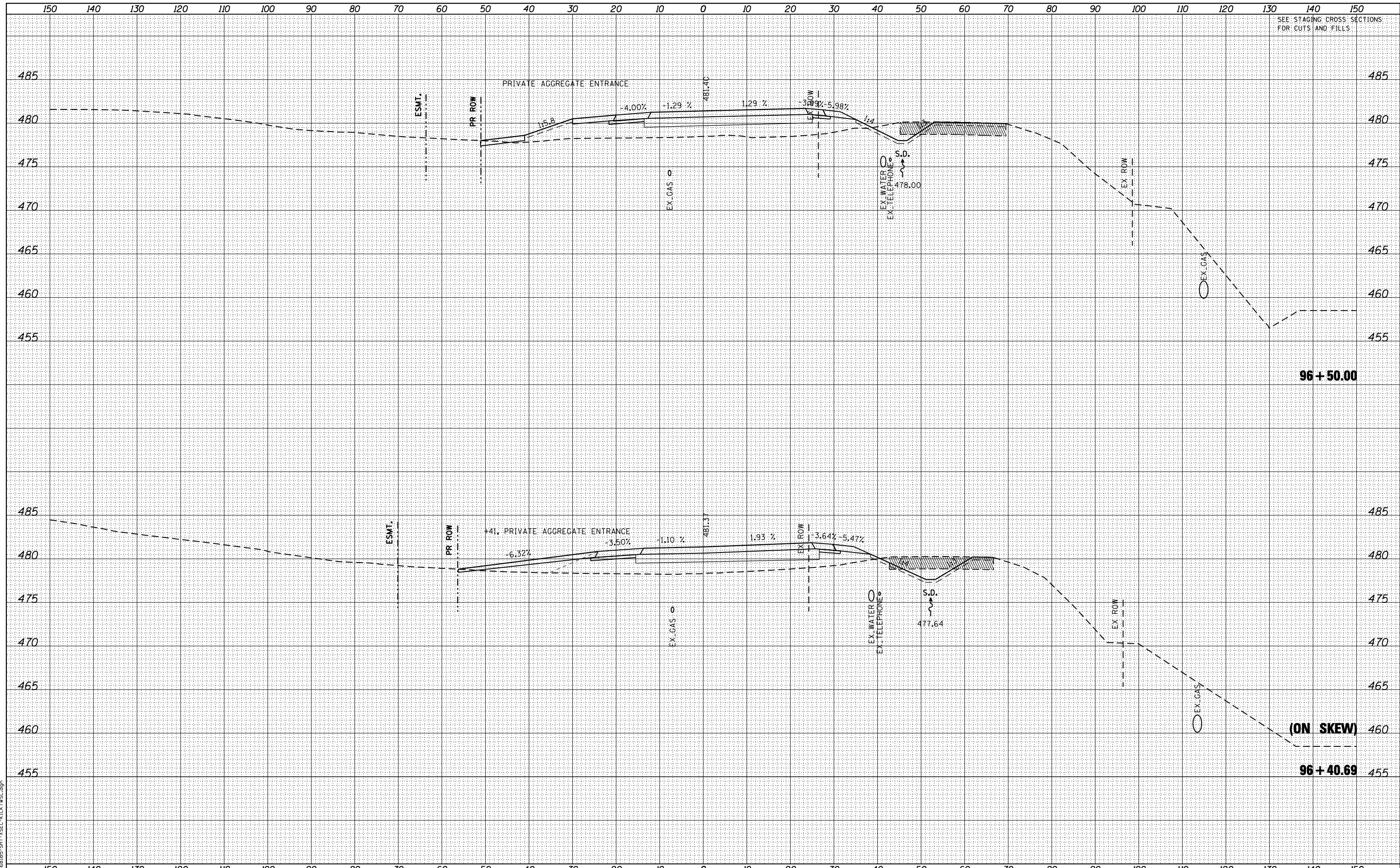
SCALE: SHEET NO. 8 OF 26 SHEETS STA. 96+00.00 TO STA. 96+20.99

F.A.U. RTE.	SECTION	COUNTY	TOTAL SHEETS	SHEET NO.
6659	11(N, BR-1, RS-4, W-1)	PEORIA	577	552
			CONTRACT NO. 68185	

ILLINOIS FED. AID PROJECT

DATE	
BY	
FINISHED SURVEY	
PLOTTED	
TEMPLATE	
AREAS	
CHECKED	
NO.	

DATE	
BY	
ORIGINAL SURVEY	
NOTE BOOK	
AREAS	
CHECKED	
NO.	



SEE STAGING CROSS SECTIONS FOR CUTS AND FILLS

96 + 50.00

(ON SKEW)

96 + 40.69

design firm
no. 184001036

engineers • planners • land surveyors

USER NAME = g.jameson	DESIGNED - JAC	REVISED
	CHECKED - RKA/CWC	REVISED
PLOT SCALE = 20.0000' / IN.	DRAWN - GSJ	REVISED
PLOT DATE = 8/14/2018	CHECKED - CWC/RKA	REVISED

STATE OF ILLINOIS
DEPARTMENT OF TRANSPORTATION

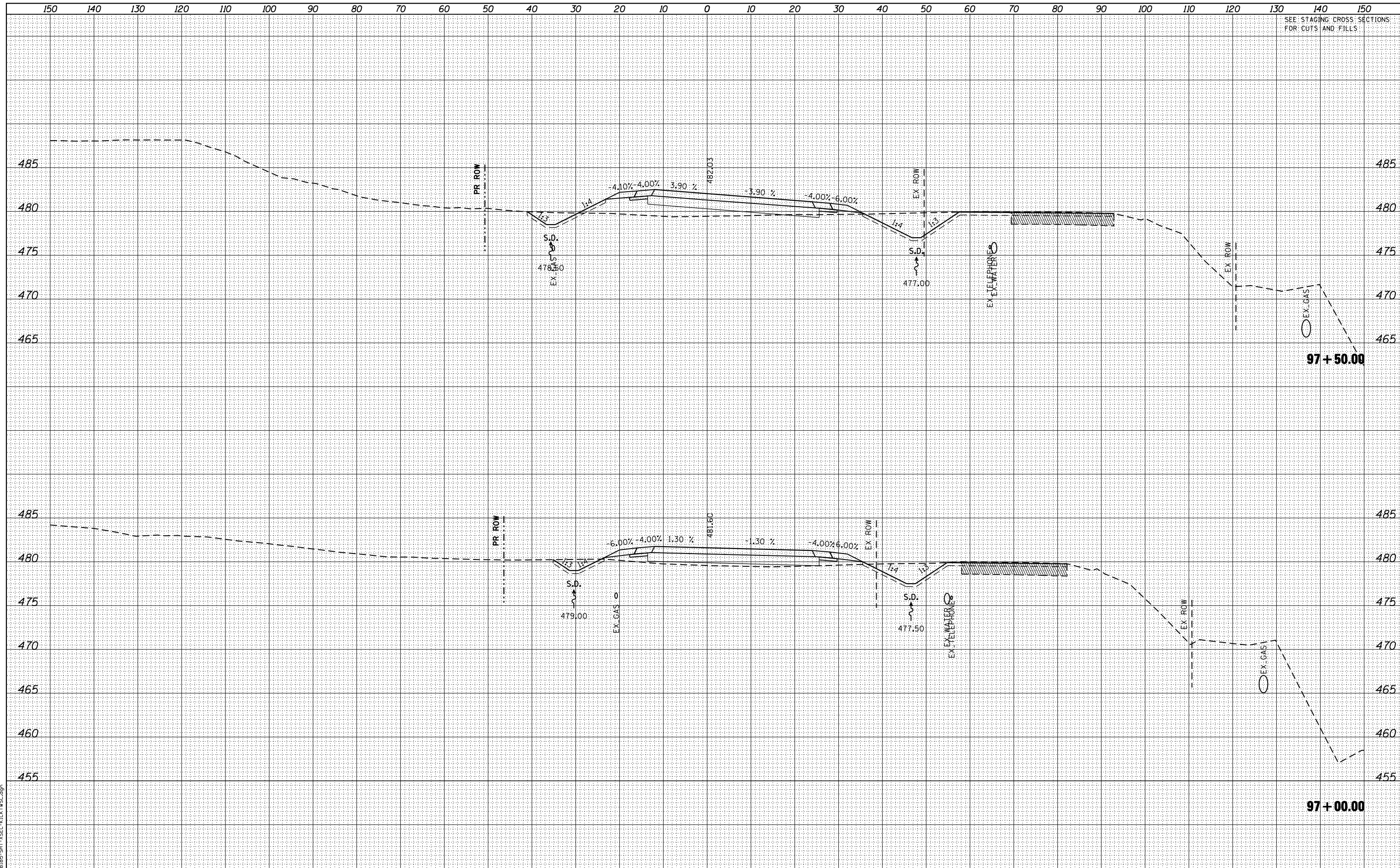
PROPOSED CROSS SECTIONS - KICKAPOO CREEK ROAD
FARMINGTON ROAD IMPROVEMENT

SCALE: SHEET NO. 9 OF 26 SHEETS STA. 96+40.69 TO STA. 96+50.00

F.A.U. RTE.	SECTION	COUNTY	TOTAL SHEETS	SHEET NO.
6659	11(N, BR-1, RS-4, W-1)	PEORIA	577	553
			CONTRACT NO. 68185	
ILLINOIS FED. AID PROJECT				

DATE	
BY	
FINAL SURVEY	SURVEYED
NOTE BOOK	PLOTTED
NO.	TEMPLATE
	AREAS
	CHECKED

DATE	
BY	
ORIGINAL SURVEY	SURVEYED
NOTE BOOK	PLOTTED
NO.	TEMPLATE
	AREAS
	CHECKED



SEE STAGING CROSS SECTIONS FOR CUTS AND FILLS

97+50.00

97+00.00

design firm
no. 184001036
whks
engineers • planners • land surveyors

USER NAME = gjameson	DESIGNED - JAC	REVISED
	CHECKED - RKA/CWC	REVISED
PLOT SCALE = 20.0000' / IN.	DRAWN - GSJ	REVISED
PLOT DATE = 8/14/2018	CHECKED - CWC/RKA	REVISED

**STATE OF ILLINOIS
DEPARTMENT OF TRANSPORTATION**

**PROPOSED CROSS SECTIONS - KICKAPOO CREEK ROAD
FARMINGTON ROAD IMPROVEMENT**

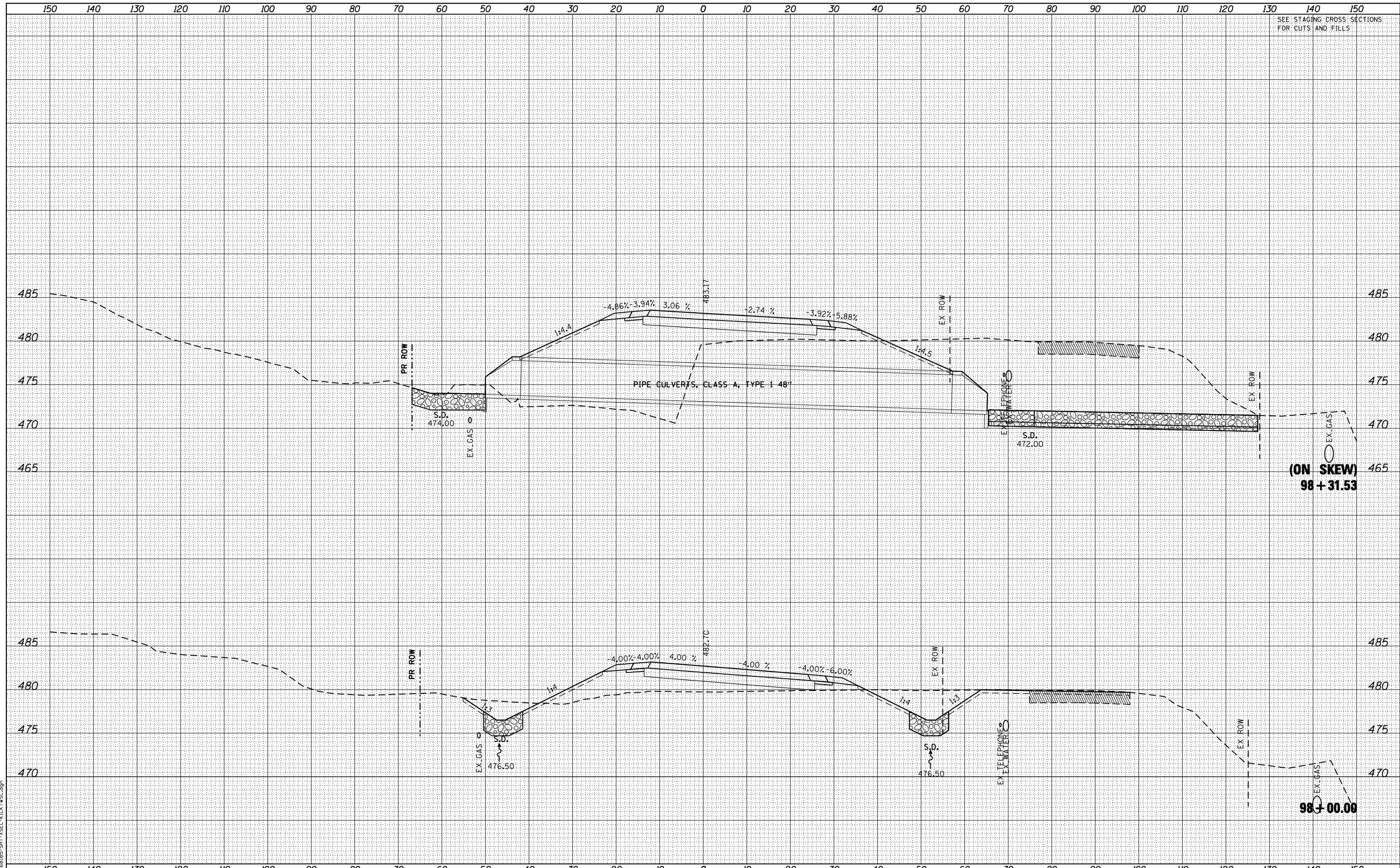
SCALE: SHEET NO. 10 OF 26 SHEETS STA. 97+00.00 TO STA. 97+50.00

F.A.U. RTE.	SECTION	COUNTY	TOTAL SHEETS	SHEET NO.
6659	11(N, BR-1, RS-4, W-1)	PEORIA	577	554
CONTRACT NO. 68185				

ILLINOIS FED. AID PROJECT

DATE	
BY	
SURVEYED	
PLOTTED	
TEMPLATE	
AREAS	
CHECKED	
NO.	

DATE	
BY	
SURVEYED	
PLOTTED	
TEMPLATE	
AREAS	
CHECKED	
NO.	



SEE STAGING CROSS SECTIONS FOR CUTS AND FILLS

(ON SKEW)
98+31.53

98+00.00

design firm
no. 184001036
whks
engineers • planners • land surveyors

USER NAME = gjameson	DESIGNED - JAC	REVISED
	CHECKED - RKA/CWC	REVISED
PLOT SCALE = 20.0000' / IN.	DRAWN - GSJ	REVISED
PLOT DATE = 8/14/2018	CHECKED - CWC/RKA	REVISED

**STATE OF ILLINOIS
DEPARTMENT OF TRANSPORTATION**

**PROPOSED CROSS SECTIONS - KICKAPOO CREEK ROAD
FARMINGTON ROAD IMPROVEMENT**

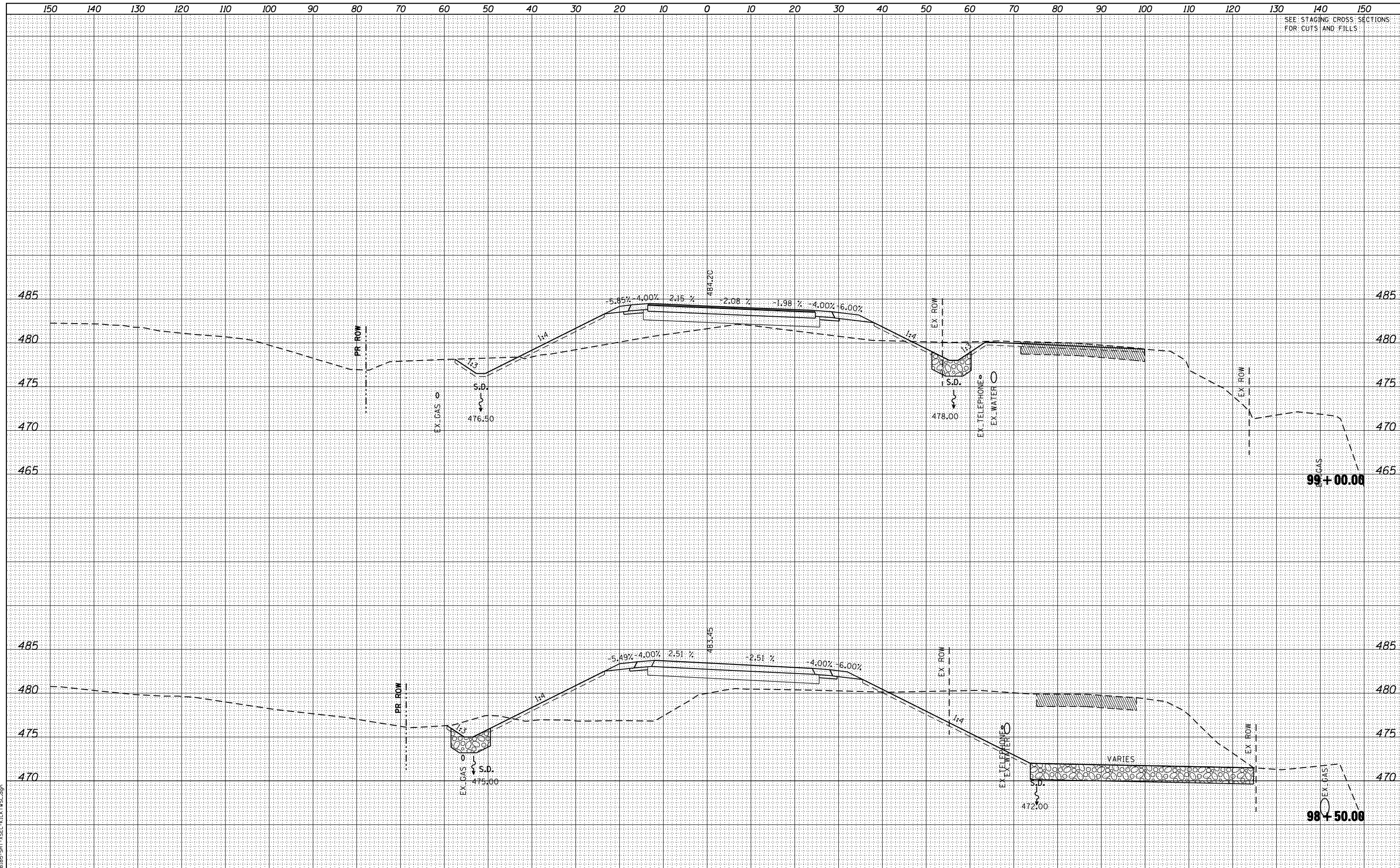
SCALE: SHEET NO. 11 OF 26 SHEETS STA. 98+00.00 TO STA. 98+31.53

F.A.U. RTE.	SECTION	COUNTY	TOTAL SHEETS	SHEET NO.
6659	11(N, BR-1, RS-4, W-1)	PEORIA	577	555
			CONTRACT NO. 68185	

ILLINOIS FED. AID PROJECT

DATE	
BY	
SURVEYED	
PLOTTED	
TEMPLATE	
AREAS	
CHECKED	
NO.	

DATE	
BY	
SURVEYED	
PLOTTED	
TEMPLATE	
AREAS	
CHECKED	
NO.	



SEE STAGING CROSS SECTIONS FOR CUTS AND FILLS

design firm
no. 184001036
whks
engineers • planners • land surveyors

USER NAME = g.jameson	DESIGNED - JAC	REVISED
	CHECKED - RKA/CWC	REVISED
PLOT SCALE = 20.0000' / IN.	DRAWN - GSJ	REVISED
PLOT DATE = 8/14/2018	CHECKED - CWC/RKA	REVISED

STATE OF ILLINOIS
DEPARTMENT OF TRANSPORTATION

PROPOSED CROSS SECTIONS - KICKAPOO CREEK ROAD
FARMINGTON ROAD IMPROVEMENT

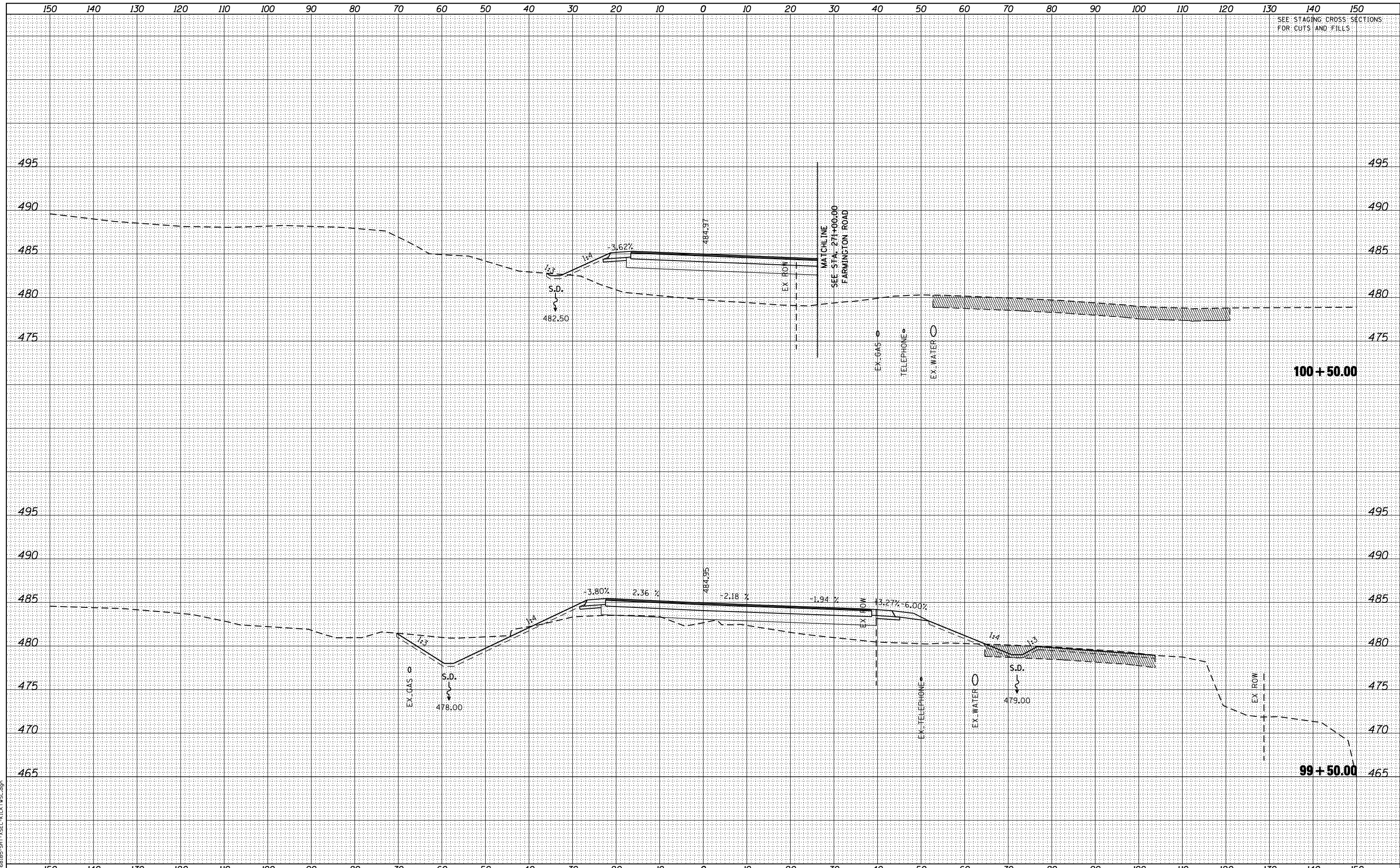
SCALE: SHEET NO. 12 OF 26 SHEETS STA. 98+50.00 TO STA. 99+00.00

F.A.U. RTE.	SECTION	COUNTY	TOTAL SHEETS	SHEET NO.
6659	11(N, BR-1, RS-4, W-1)	PEORIA	577	556
				CONTRACT NO. 68185

ILLINOIS FED. AID PROJECT

DATE	
BY	
FINISHED SURVEY	
PLOTTED	
TEMPLATE	
AREAS	
CHECKED	
NO.	

DATE	
BY	
ORIGINAL SURVEY	
NOTE BOOK	
AREAS	
CHECKED	
NO.	



SEE STAGING CROSS SECTIONS FOR CUTS AND FILLS

100 + 50.00

99 + 50.00

design firm
no. 184001036

engineers • planners • land surveyors

USER NAME = g.jameson	DESIGNED - JAC	REVISED
	CHECKED - RKA/CWC	REVISED
PLOT SCALE = 20.0000' / IN.	DRAWN - GSJ	REVISED
PLOT DATE = 8/14/2018	CHECKED - CWC/RKA	REVISED

**STATE OF ILLINOIS
DEPARTMENT OF TRANSPORTATION**

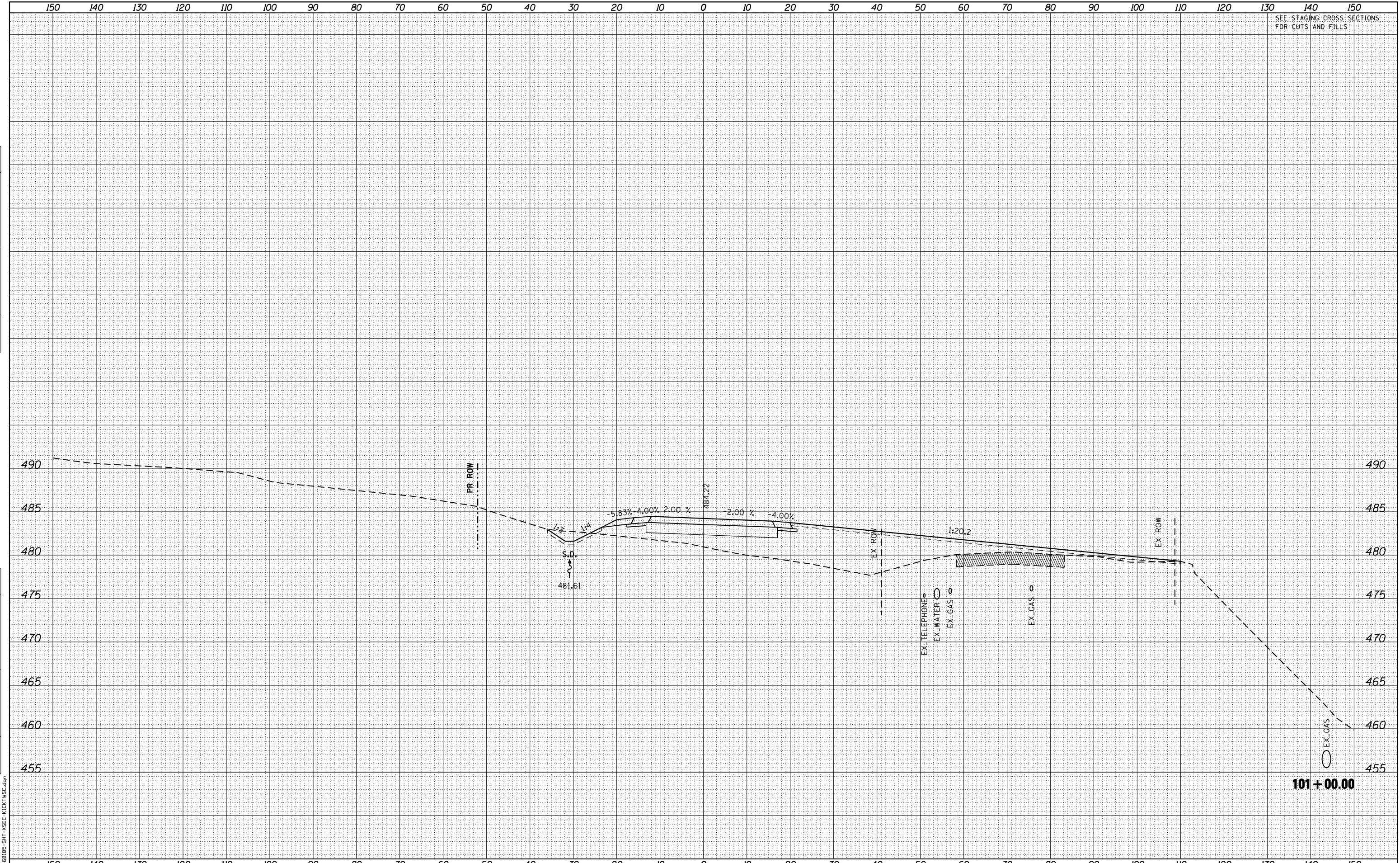
**PROPOSED CROSS SECTIONS - KICKAPOO CREEK ROAD
FARMINGTON ROAD IMPROVEMENT**

SCALE: SHEET NO. 13 OF 26 SHEETS STA. 99+50.00 TO STA. 100+50.00

F.A.U. RTE.	SECTION	COUNTY	TOTAL SHEETS	SHEET NO.
6659	11(N, BR-1, RS-4, W-1)	PEORIA	577	557
			CONTRACT NO. 68185	
ILLINOIS FED. AID PROJECT				

BY	DATE
FINAL SURVEY	SURVEYED
NOTE BOOK	PLOTTED
NO.	TEMPLATE
	AREAS
	CHECKED

BY	DATE
ORIGINAL SURVEY	SURVEYED
NOTE BOOK	PLOTTED
NO.	TEMPLATE
	AREAS
	CHECKED



design firm
no. 184001036
whks
engineers • planners • land surveyors

USER NAME = gjameson	DESIGNED - JAC	REVISED
	CHECKED - RKA/CWC	REVISED
PLOT SCALE = 20.0000' / IN.	DRAWN - GSJ	REVISED
PLOT DATE = 8/14/2018	CHECKED - CWC/RKA	REVISED

**STATE OF ILLINOIS
DEPARTMENT OF TRANSPORTATION**

**PROPOSED CROSS SECTIONS - KICKAPOO CREEK ROAD
FARMINGTON ROAD IMPROVEMENT**

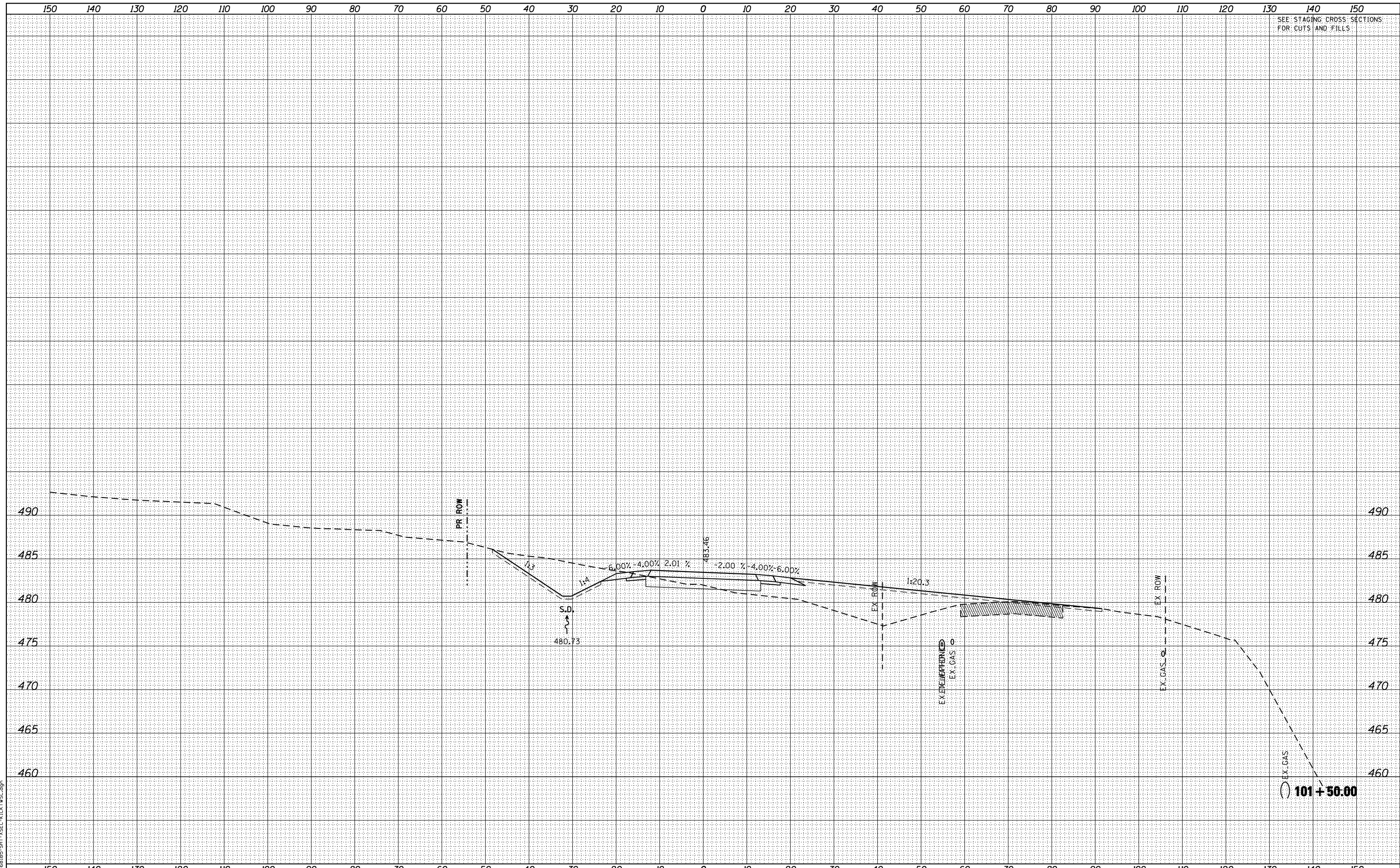
SCALE: SHEET NO. 14 OF 26 SHEETS STA. 101+00.00 TO STA. 101+00.00

F.A.U. RTE.	SECTION	COUNTY	TOTAL SHEETS	SHEET NO.
6659	11(N,BR-1,RS-4,W-1)	PEORIA	577	558
CONTRACT NO. 68185				

ILLINOIS FED. AID PROJECT

FINAL SURVEY NO.	SURVEYED AREAS CHECKED
NOTE BOOK	PLOTTED TEMPLATE AREAS CHECKED
BY	DATE

ORIGINAL SURVEY NO.	SURVEYED AREAS CHECKED
NOTE BOOK	PLOTTED TEMPLATE AREAS CHECKED
BY	DATE



SEE STAGING CROSS SECTIONS FOR CUTS AND FILLS

101 + 50.00

design firm
no. 184001036

whks
engineers + planners + land surveyors

USER NAME = g_jameson	DESIGNED - JAC	REVISED
	CHECKED - RKA/CWC	REVISED
PLOT SCALE = 20.0000' / IN.	DRAWN - GSJ	REVISED
PLOT DATE = 8/14/2018	CHECKED - CWC/RKA	REVISED

**STATE OF ILLINOIS
DEPARTMENT OF TRANSPORTATION**

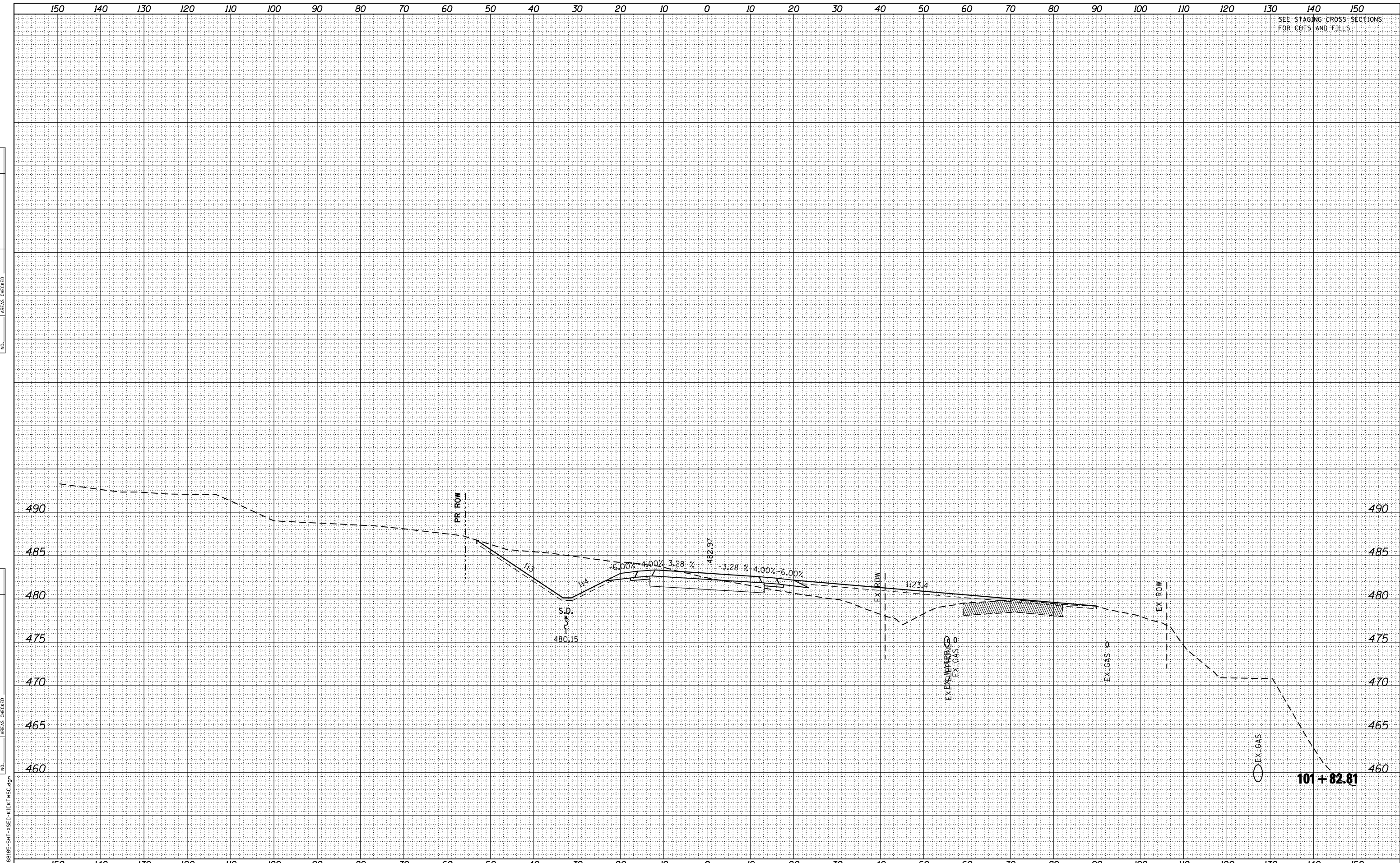
**PROPOSED CROSS SECTIONS - KICKAPOO CREEK ROAD
FARMINGTON ROAD IMPROVEMENT**

SCALE: SHEET NO. 15 OF 26 SHEETS STA. 101+50.00 TO STA. 101+50.00

F.A.U. RTE.	SECTION	COUNTY	TOTAL SHEETS	SHEET NO.
6659	11(N, BR-1, RS-4, W-1)	PEORIA	577	559
			CONTRACT NO. 68185	
ILLINOIS FED. AID PROJECT				

DATE	
BY	
SURVEYED	
PLOTTED	
TEMPLATE	
AREAS	
CHECKED	
FINAL SURVEY	
NOTE BOOK	
NO.	

DATE	
BY	
SURVEYED	
PLOTTED	
TEMPLATE	
AREAS	
CHECKED	
ORIGINAL SURVEY	
NOTE BOOK	
NO.	



design firm
no. 184001036

engineers • planners • land surveyors

USER NAME = g.jameson	DESIGNED - JAC	REVISED
	CHECKED - RKA/CWC	REVISED
PLOT SCALE = 20.0000' / IN.	DRAWN - GSJ	REVISED
PLOT DATE = 8/14/2018	CHECKED - CWC/RKA	REVISED

**STATE OF ILLINOIS
DEPARTMENT OF TRANSPORTATION**


**PROPOSED CROSS SECTIONS - KICKAPOO CREEK ROAD
FARMINGTON ROAD IMPROVEMENT**

SCALE: SHEET NO. 16 OF 26 SHEETS STA. 101+82.81 TO STA. 101+82.81

F.A.U. RTE.	SECTION	COUNTY	TOTAL SHEETS	SHEET NO.
6659	11(N,BR-1,RS-4,W-1)	PEORIA	577	560
CONTRACT NO. 68185				
ILLINOIS FED. AID PROJECT				

DATE	
BY	
SURVEYED	
PLOTTED	
TEMPLATE	
AREAS	
CHECKED	
NO.	

DATE	
BY	
SURVEYED	
PLOTTED	
TEMPLATE	
AREAS	
CHECKED	
NO.	



SEE STAGING CROSS SECTIONS FOR CUTS AND FILLS

design firm
no. 184001036

engineers • planners • land surveyors

USER NAME = gjameson	DESIGNED - JAC	REVISED
	CHECKED - RKA/CWC	REVISED
PLOT SCALE = 20.0000' / IN.	DRAWN - GSJ	REVISED
PLOT DATE = 8/14/2018	CHECKED - CWC/RKA	REVISED

**STATE OF ILLINOIS
DEPARTMENT OF TRANSPORTATION**

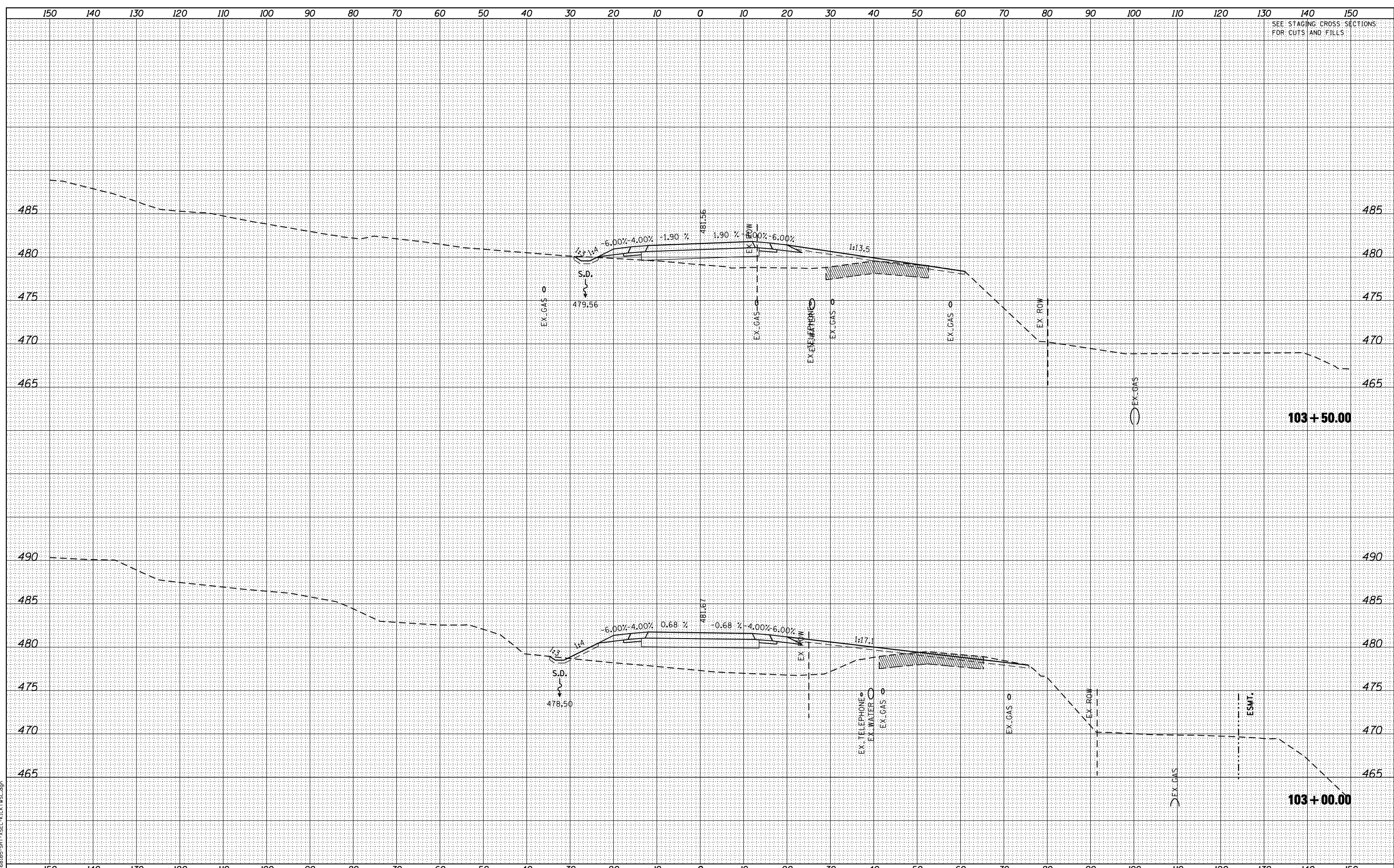
**PROPOSED CROSS SECTIONS - KICKAPOO CREEK ROAD
FARMINGTON ROAD IMPROVEMENT**

SCALE: SHEET NO. 17 OF 26 SHEETS STA. 102+00.00 TO STA. 102+50.00

F.A.U. RTE.	SECTION	COUNTY	TOTAL SHEETS	SHEET NO.
6659	11(N, BR-1, RS-4, W-1)	PEORIA	577	561
CONTRACT NO. 68185			ILLINOIS FED. AID PROJECT	

BY	DATE

ORIGINAL SURVEY	SURVEYED	DATE
NOTE BOOK	PLOTTED	
NO.	TEMPLATE	
	AREAS CHECKED	
	AREAS CHECKED	



SEE STAGING CROSS SECTIONS FOR CUTS AND FILLS

design firm
no. 184001036
whks
engineers • planners • land surveyors

USER NAME = gjameson	DESIGNED - JAC	REVISED
	CHECKED - RKA/CWC	REVISED
PLOT SCALE = 20.0000' / IN.	DRAWN - GSJ	REVISED
PLOT DATE = 8/14/2018	CHECKED - CWC/RKA	REVISED

**STATE OF ILLINOIS
DEPARTMENT OF TRANSPORTATION**

**PROPOSED CROSS SECTIONS - KICKAPOO CREEK ROAD
FARMINGTON ROAD IMPROVEMENT**

SCALE: SHEET NO. 18 OF 26 SHEETS STA. 103+00.00 TO STA. 103+50.00

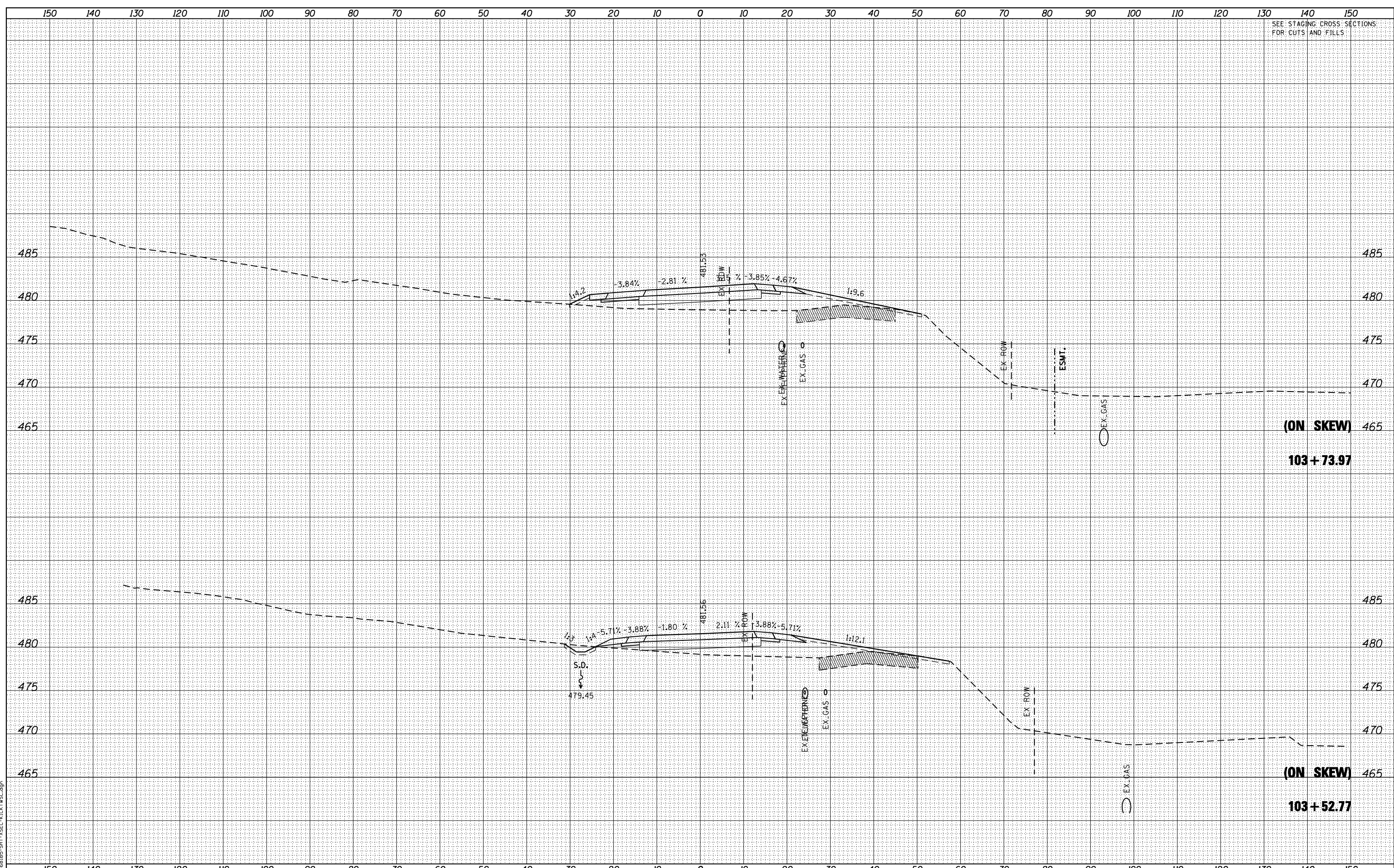
F.A.U. RTE.	SECTION	COUNTY	TOTAL SHEETS	SHEET NO.
6659	11(N, BR-1, RS-4, W-1)	PEORIA	577	562
CONTRACT NO. 68185				

ILLINOIS FED. AID PROJECT

SEE STAGING CROSS SECTIONS FOR CUTS AND FILLS

DATE	BY

FINL SURVEY	SURVEYED
NOTE BOOK	PLOTTED
NO.	TEMPLATE
	AREAS
	CHECKED



DATE	BY

ORIGINAL SURVEY	SURVEYED
NOTE BOOK	PLOTTED
NO.	TEMPLATE
	AREAS
	CHECKED

FILE NAME = D:\68185-SHT-VSEC-KICKAP\SC.dgn

design firm
whks
no. 184001036
engineers + planners + land surveyors

USER NAME = g.jameson	DESIGNED - JAC	REVISD
	CHECKED - RKA/CWC	REVISD
PLOT SCALE = 20.0000' / IN.	DRAWN - GSJ	REVISD
PLOT DATE = 8/14/2018	CHECKED - CWC/RKA	REVISD

STATE OF ILLINOIS
DEPARTMENT OF TRANSPORTATION

PROPOSED CROSS SECTIONS - KICKAPOO CREEK ROAD
FARMINGTON ROAD IMPROVEMENT

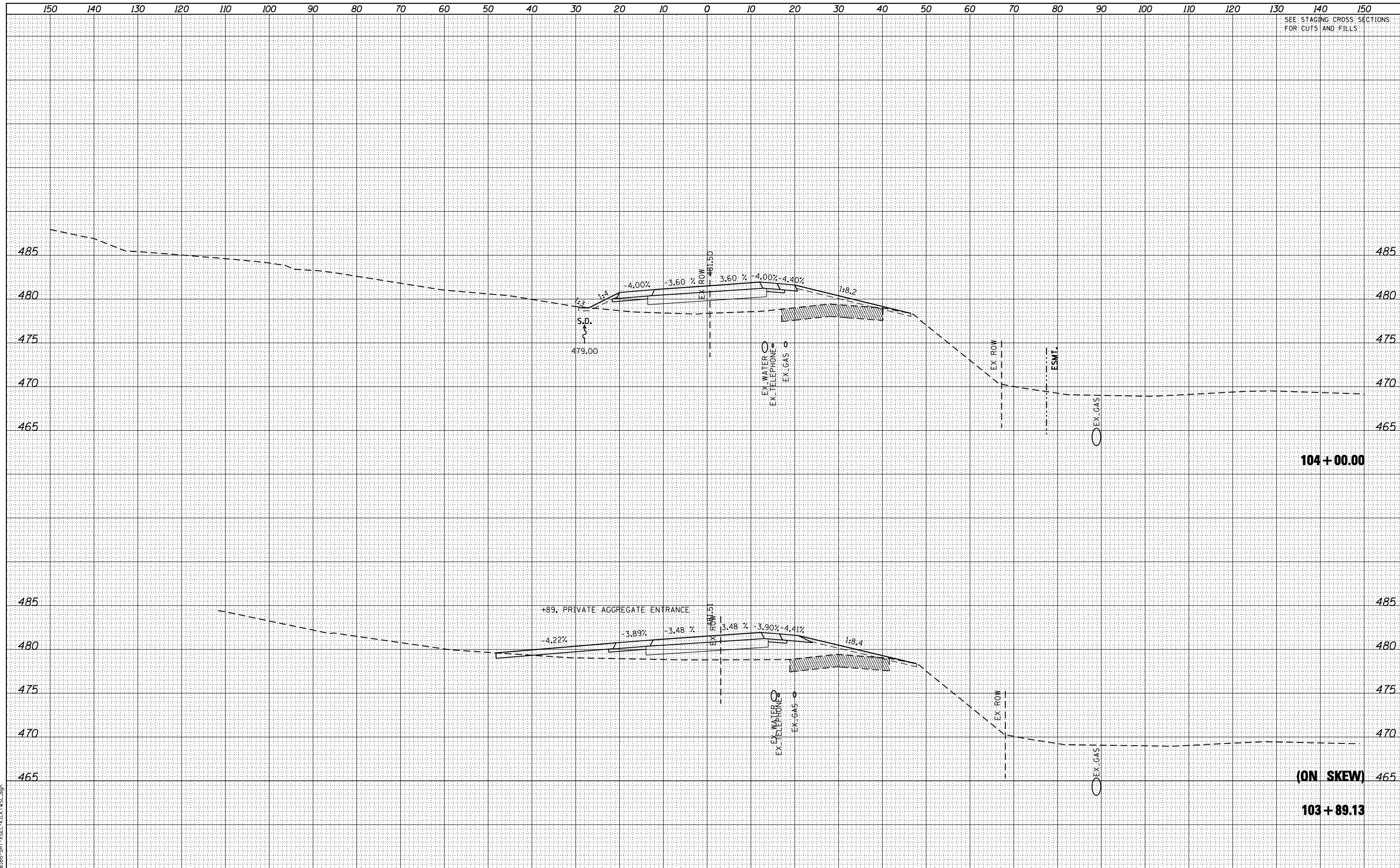
SCALE: SHEET NO. 19 OF 26 SHEETS STA. 103+52.77 TO STA. 103+73.97

F.A.U. RTE.	SECTION	COUNTY	TOTAL SHEETS	SHEET NO.
6659	11(N,BR-1,RS-4,W-1)	PEORIA	577	563
CONTRACT NO. 68185				

ILLINOIS FED. AID PROJECT

DATE	
BY	
SURVEYED	
PLOTTED	
TEMPLATE	
AREAS	
CHECKED	
NO.	

DATE	
BY	
SURVEYED	
PLOTTED	
TEMPLATE	
AREAS	
CHECKED	
NO.	

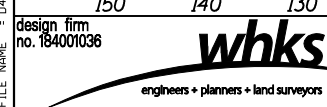


SEE STAGING CROSS SECTIONS FOR CUTS AND FILLS

104 + 00.00

(ON SKEW)

103 + 89.13



USER NAME = g.jameson	DESIGNED - JAC	REVISED
	CHECKED - RKA/CWC	REVISED
PLOT SCALE = 20.0000' / IN.	DRAWN - GSJ	REVISED
PLOT DATE = 8/14/2018	CHECKED - CWC/RKA	REVISED

STATE OF ILLINOIS
DEPARTMENT OF TRANSPORTATION

PROPOSED CROSS SECTIONS - KICKAPOO CREEK ROAD
FARMINGTON ROAD IMPROVEMENT

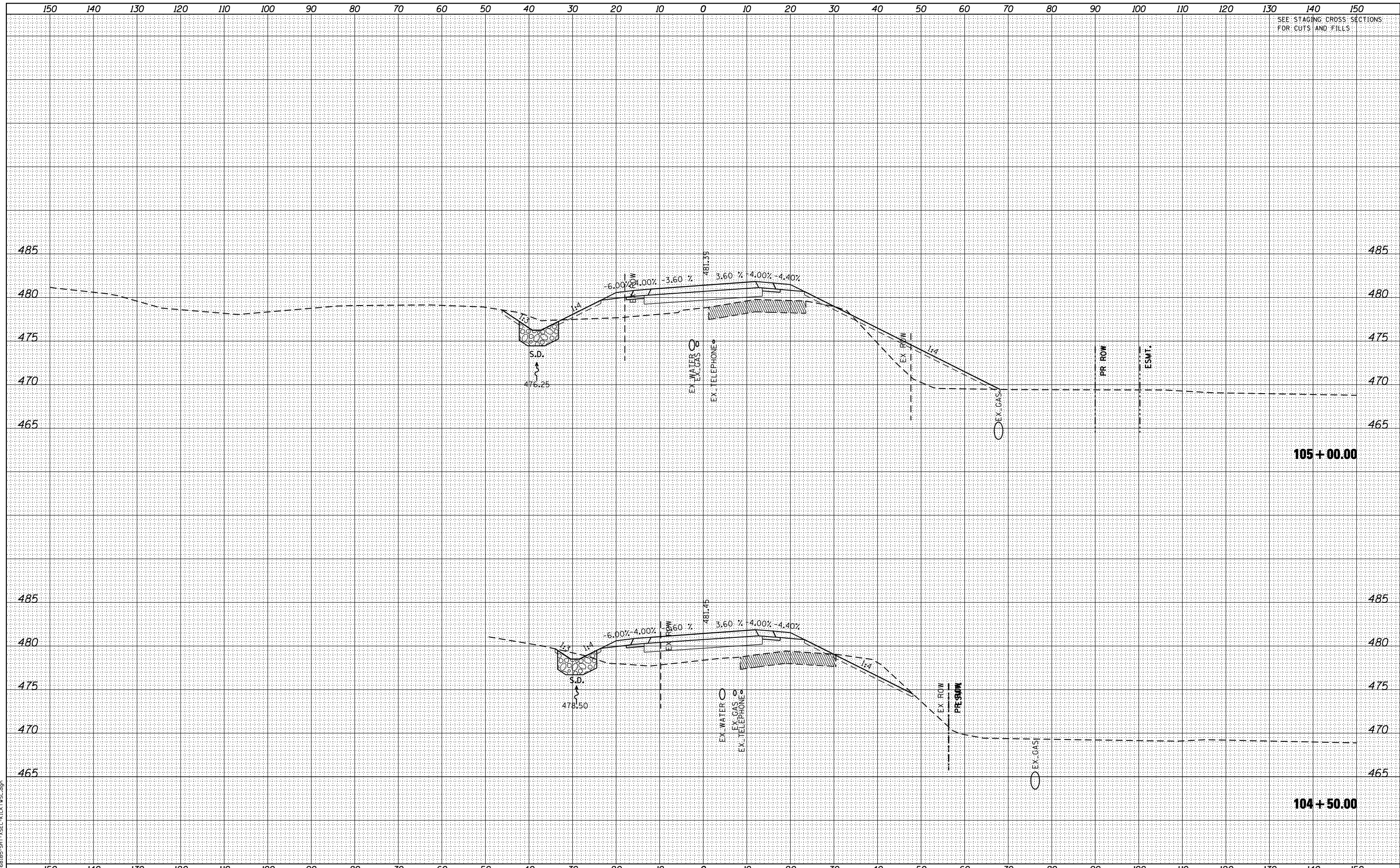
SCALE: SHEET NO. 20 OF 26 SHEETS STA. 103+89.13 TO STA. 104+00.00

F.A.U. RTE.	SECTION	COUNTY	TOTAL SHEETS	SHEET NO.
6659	11(N,BR-1,RS-4,W-1)	PEORIA	577	564
			CONTRACT NO. 68185	

ILLINOIS FED. AID PROJECT

DATE	
BY	
SURVEYED	
PLOTTED	
TEMPLATE	
AREAS	
CHECKED	
FINL SURVEY	
NOTE BOOK	
NO.	

DATE	
BY	
SURVEYED	
PLOTTED	
TEMPLATE	
AREAS	
CHECKED	
ORIGINAL SURVEY	
NOTE BOOK	
NO.	



design firm
no. 184001036
whks
engineers • planners • land surveyors

USER NAME = gjameson	DESIGNED - JAC	REVISED
	CHECKED - RKA/CWC	REVISED
PLOT SCALE = 20.0000' / IN.	DRAWN - GSJ	REVISED
PLOT DATE = 8/14/2018	CHECKED - CWC/RKA	REVISED

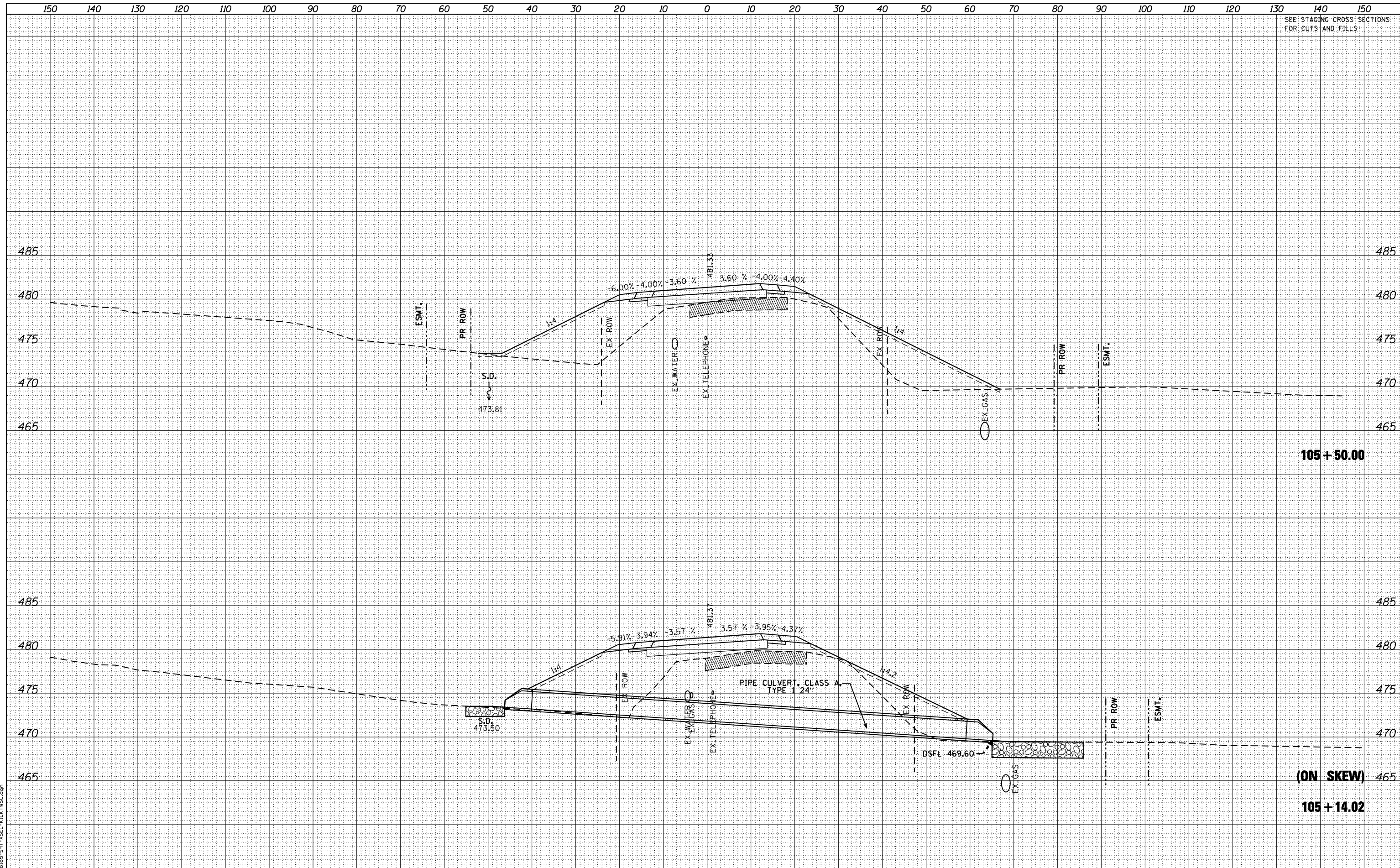
**STATE OF ILLINOIS
DEPARTMENT OF TRANSPORTATION**

**PROPOSED CROSS SECTIONS - KICKAPOO CREEK ROAD
FARMINGTON ROAD IMPROVEMENT**
SCALE: SHEET NO. 21 OF 26 SHEETS STA. 104+50.00 TO STA. 105+00.00

F.A.U. RTE.	SECTION	COUNTY	TOTAL SHEETS	SHEET NO.
6659	11(N,BR-1,RS-4,W-1)	PEORIA	577	565
				CONTRACT NO. 68185
ILLINOIS FED. AID PROJECT				

DATE	
BY	
SURVEYED	
PLOTTED	
TEMPLATE	
AREAS	
CHECKED	
NO.	

DATE	
BY	
SURVEYED	
PLOTTED	
TEMPLATE	
AREAS	
CHECKED	
NO.	

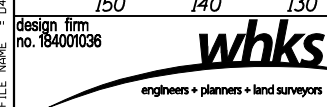


SEE STAGING CROSS SECTIONS FOR CUTS AND FILLS

105 + 50.00

(ON SKEW)

105 + 14.02



USER NAME = gjameson	DESIGNED - JAC	REVISED
	CHECKED - RKA/CWC	REVISED
PLOT SCALE = 20.0000' / IN.	DRAWN - GSJ	REVISED
PLOT DATE = 8/14/2018	CHECKED - CWC/RKA	REVISED

STATE OF ILLINOIS
DEPARTMENT OF TRANSPORTATION

PROPOSED CROSS SECTIONS - KICKAPOO CREEK ROAD
FARMINGTON ROAD IMPROVEMENT

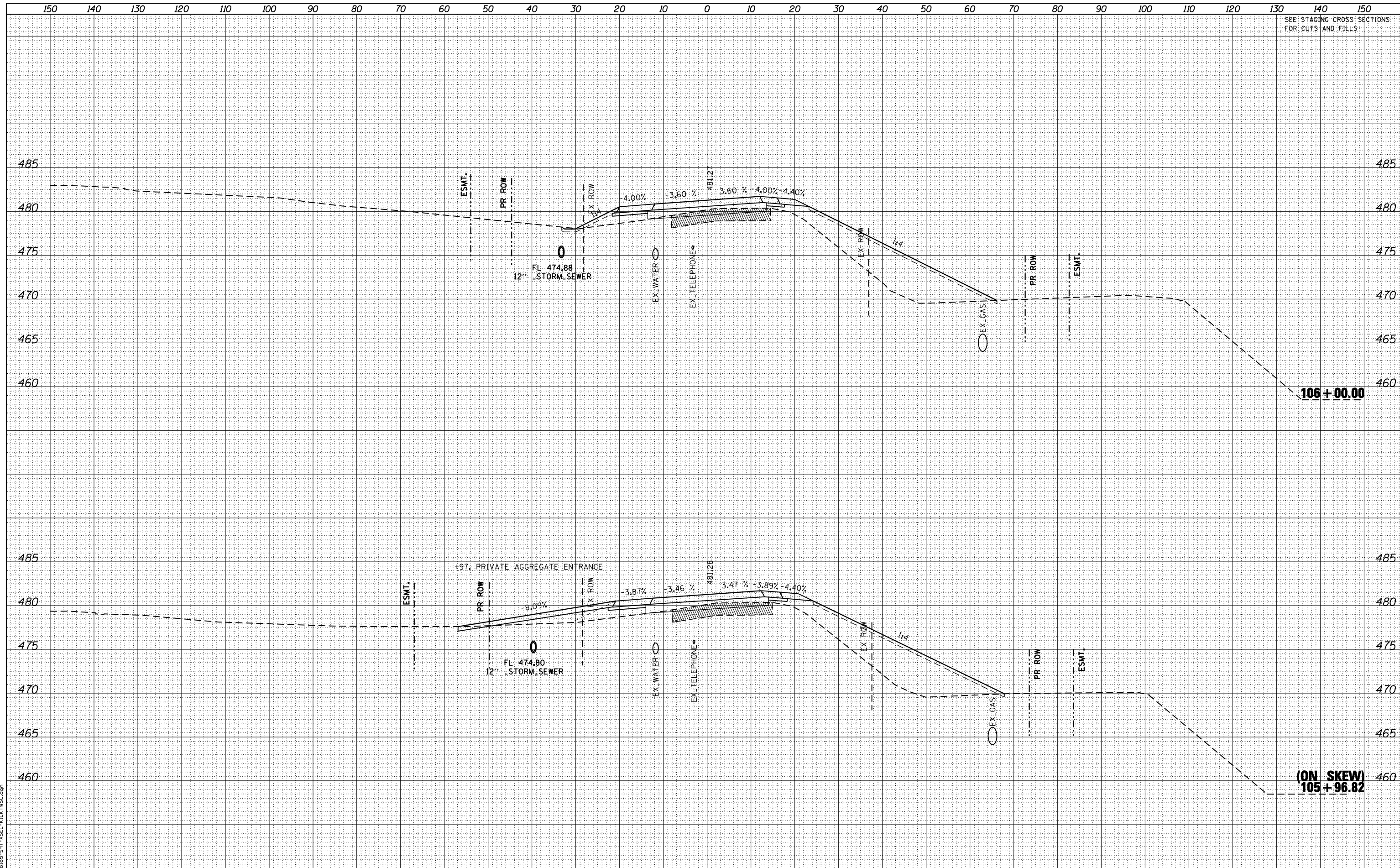
SCALE: SHEET NO. 22 OF 26 SHEETS STA. 105+14.02 TO STA. 105+50.00

F.A.U. RTE.	SECTION	COUNTY	TOTAL SHEETS	SHEET NO.
6659	11(N,BR-1,RS-4,W-1)	PEORIA	577	566
				CONTRACT NO. 68185

ILLINOIS FED. AID PROJECT

DATE	
BY	
SURVEYED	
PLOTTED	
TEMPLATE	
AREAS	
CHECKED	
FINL SURVEY	
NOTE BOOK	
NO.	

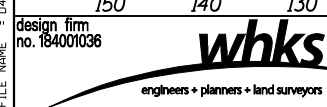
DATE	
BY	
SURVEYED	
PLOTTED	
TEMPLATE	
AREAS	
CHECKED	
ORIGINAL SURVEY	
NOTE BOOK	
NO.	



SEE STAGING CROSS SECTIONS FOR CUTS AND FILLS

106 + 00.00

(ON SKEW)
105 + 96.82



USER NAME = g.jameson	DESIGNED - JAC	REVISED
	CHECKED - RKA/CWC	REVISED
PLOT SCALE = 20.0000' / IN.	DRAWN - GSJ	REVISED
PLOT DATE = 8/14/2018	CHECKED - CWC/RKA	REVISED

STATE OF ILLINOIS
DEPARTMENT OF TRANSPORTATION

PROPOSED CROSS SECTIONS - KICKAPOO CREEK ROAD
FARMINGTON ROAD IMPROVEMENT

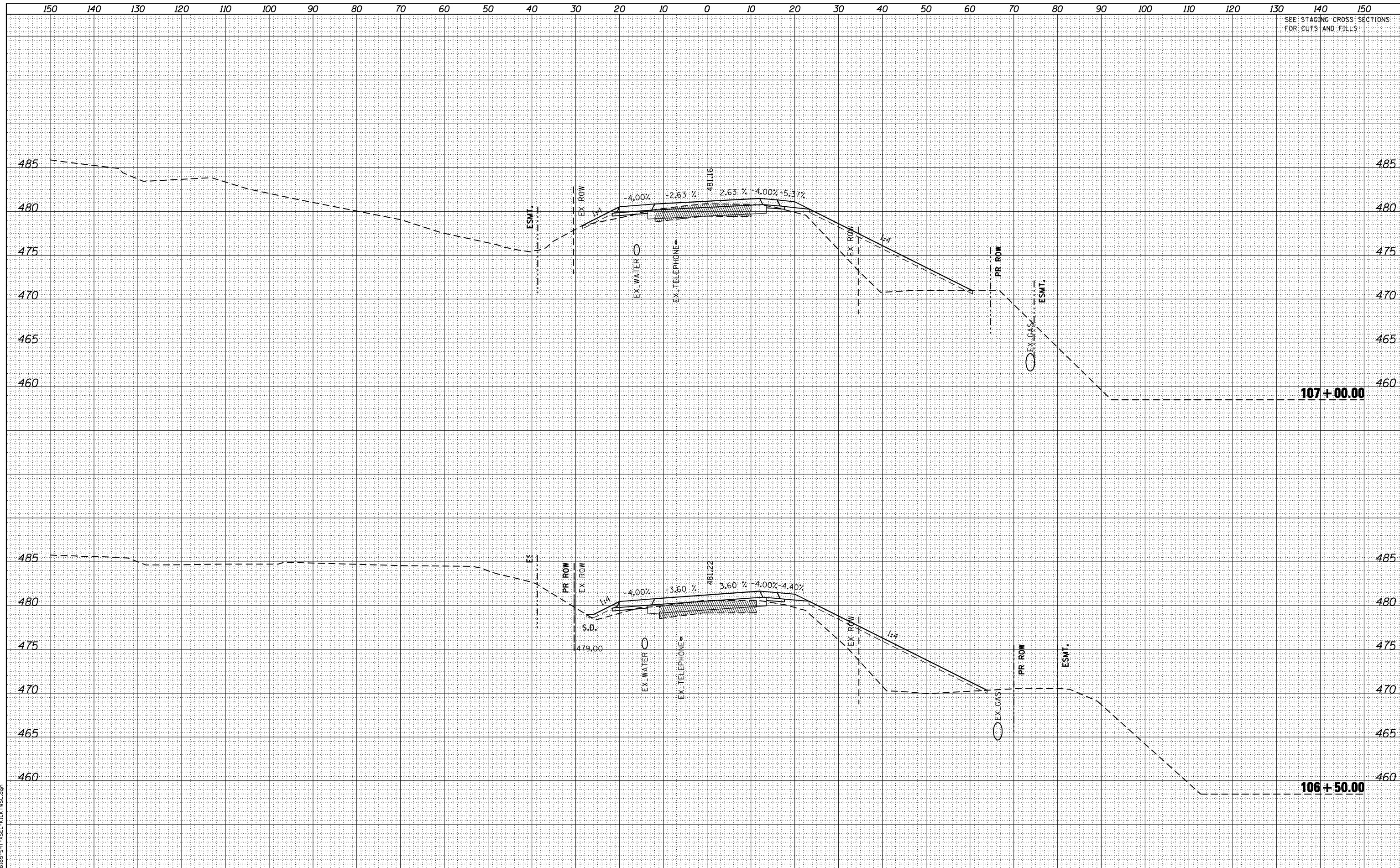
SCALE: SHEET NO. 23 OF 26 SHEETS STA. 105+96.82 TO STA. 106+00.00

F.A.U. RTE.	SECTION	COUNTY	TOTAL SHEETS	SHEET NO.
6659	11(N,BR-1,RS-4,W-1)	PEORIA	577	567
				CONTRACT NO. 68185

ILLINOIS FED. AID PROJECT

DATE	
BY	
FINISHED SURVEY	
PLOTTED	
TEMPLATE	
AREAS	
CHECKED	
NO.	

DATE	
BY	
ORIGINAL SURVEY	
NOTE BOOK	
AREAS	
CHECKED	
NO.	



SEE STAGING CROSS SECTIONS FOR CUTS AND FILLS

design firm
no. 184001036

engineers • planners • land surveyors

USER NAME = g_jameson	DESIGNED - JAC	REVISED
	CHECKED - RKA/CWC	REVISED
PLOT SCALE = 20.0000' / IN.	DRAWN - GSJ	REVISED
PLOT DATE = 8/14/2018	CHECKED - CWC/RKA	REVISED

**STATE OF ILLINOIS
DEPARTMENT OF TRANSPORTATION**

**PROPOSED CROSS SECTIONS - KICKAPOO CREEK ROAD
FARMINGTON ROAD IMPROVEMENT**

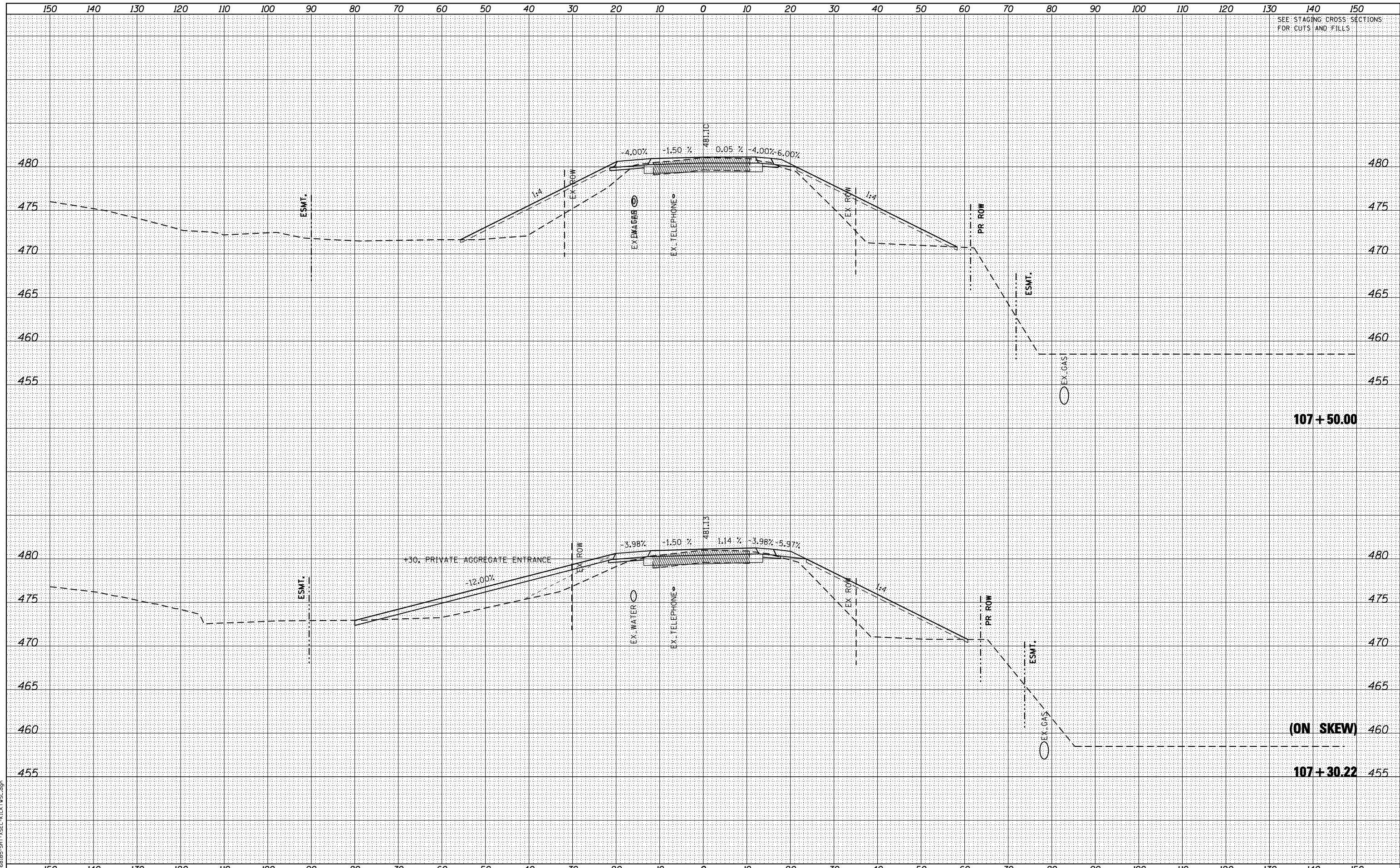
SCALE: SHEET NO. 24 OF 26 SHEETS STA. 106+50.00 TO STA. 107+00.00

F.A.U. RTE.	SECTION	COUNTY	TOTAL SHEETS	SHEET NO.
6659	11(N, BR-1, RS-4, W-1)	PEORIA	577	568
				CONTRACT NO. 68185

ILLINOIS FED. AID PROJECT

DATE	
BY	
FINISHED SURVEY	
PLOTTED	
TEMPLATE	
AREAS	
CHECKED	
NO.	

DATE	
BY	
ORIGINAL SURVEY	
NOTE BOOK	
AREAS	
CHECKED	
NO.	



SEE STAGING CROSS SECTIONS FOR CUTS AND FILLS

design firm
no. 184001036

engineers • planners • land surveyors

USER NAME = g.jameson	DESIGNED - JAC	REVISED
	CHECKED - RKA/CWC	REVISED
PLOT SCALE = 20.0000' / IN.	DRAWN - GSJ	REVISED
PLOT DATE = 8/14/2018	CHECKED - CWC/RKA	REVISED

**STATE OF ILLINOIS
DEPARTMENT OF TRANSPORTATION**

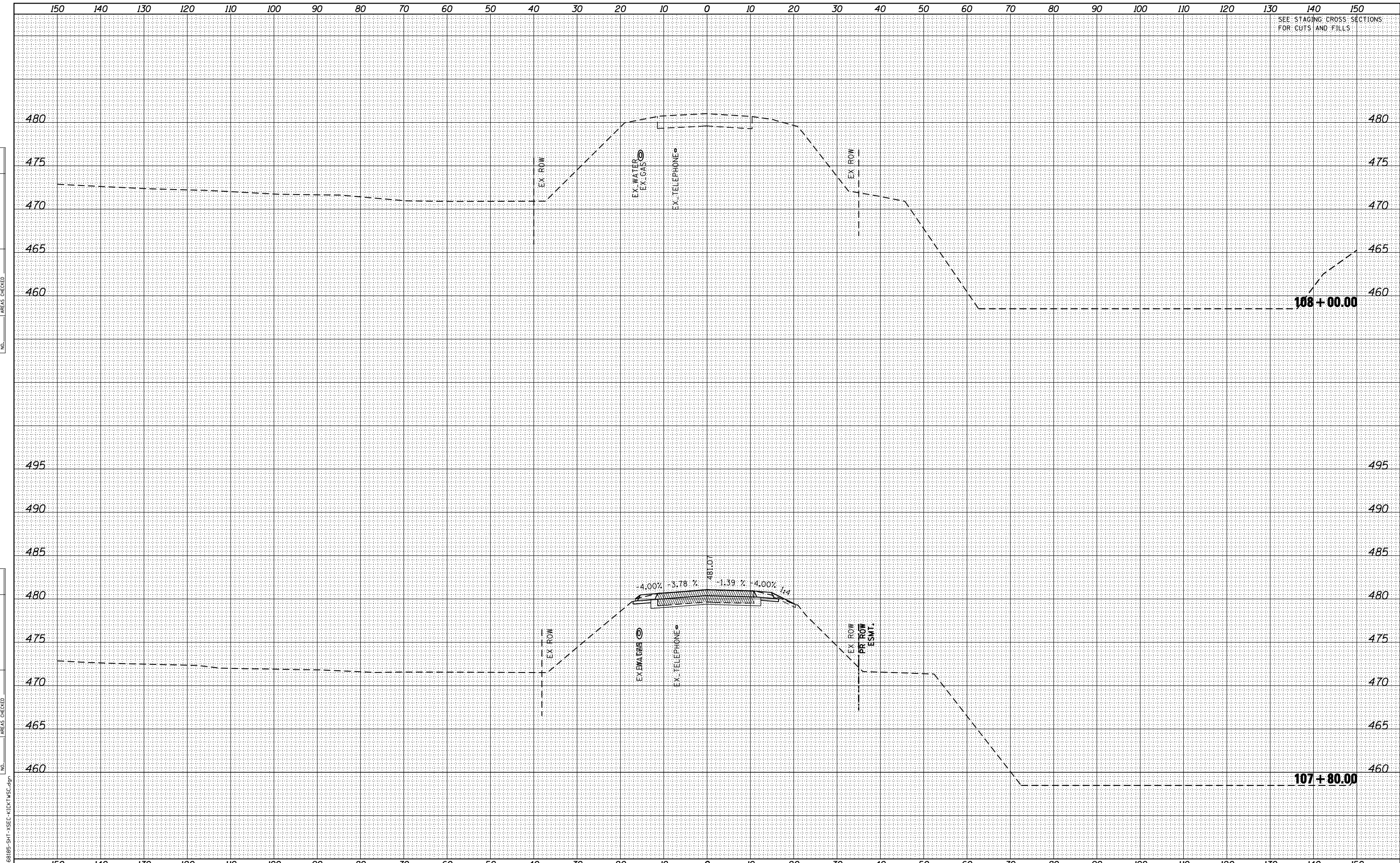
**PROPOSED CROSS SECTIONS - KICKAPOO CREEK ROAD
FARMINGTON ROAD IMPROVEMENT**

SCALE: SHEET NO. 25 OF 26 SHEETS STA. 107+30.22 TO STA. 107+50.00

F.A.U. RTE.	SECTION	COUNTY	TOTAL SHEETS	SHEET NO.
6659	11(N, BR-1, RS-4, W-1)	PEORIA	577	569
				CONTRACT NO. 68185
ILLINOIS FED. AID PROJECT				

DATE	
BY	
SURVEYED	
PLOTTED	
TEMPLATE	
AREAS	
CHECKED	
FINAL SURVEY	
NOTE BOOK	
NO.	

DATE	
BY	
SURVEYED	
PLOTTED	
TEMPLATE	
AREAS	
CHECKED	
ORIGINAL SURVEY	
NOTE BOOK	
NO.	



SEE STAGING CROSS SECTIONS FOR CUTS AND FILLS

design firm
no. 184001036

engineers • planners • land surveyors

USER NAME = g_jameson	DESIGNED - JAC	REVISED
	CHECKED - RKA/CWC	REVISED
PLOT SCALE = 20.0000' / IN.	DRAWN - GSJ	REVISED
PLOT DATE = 8/14/2018	CHECKED - CWC/RKA	REVISED

**STATE OF ILLINOIS
DEPARTMENT OF TRANSPORTATION**

**PROPOSED CROSS SECTIONS - KICKAPOO CREEK ROAD
FARMINGTON ROAD IMPROVEMENT**

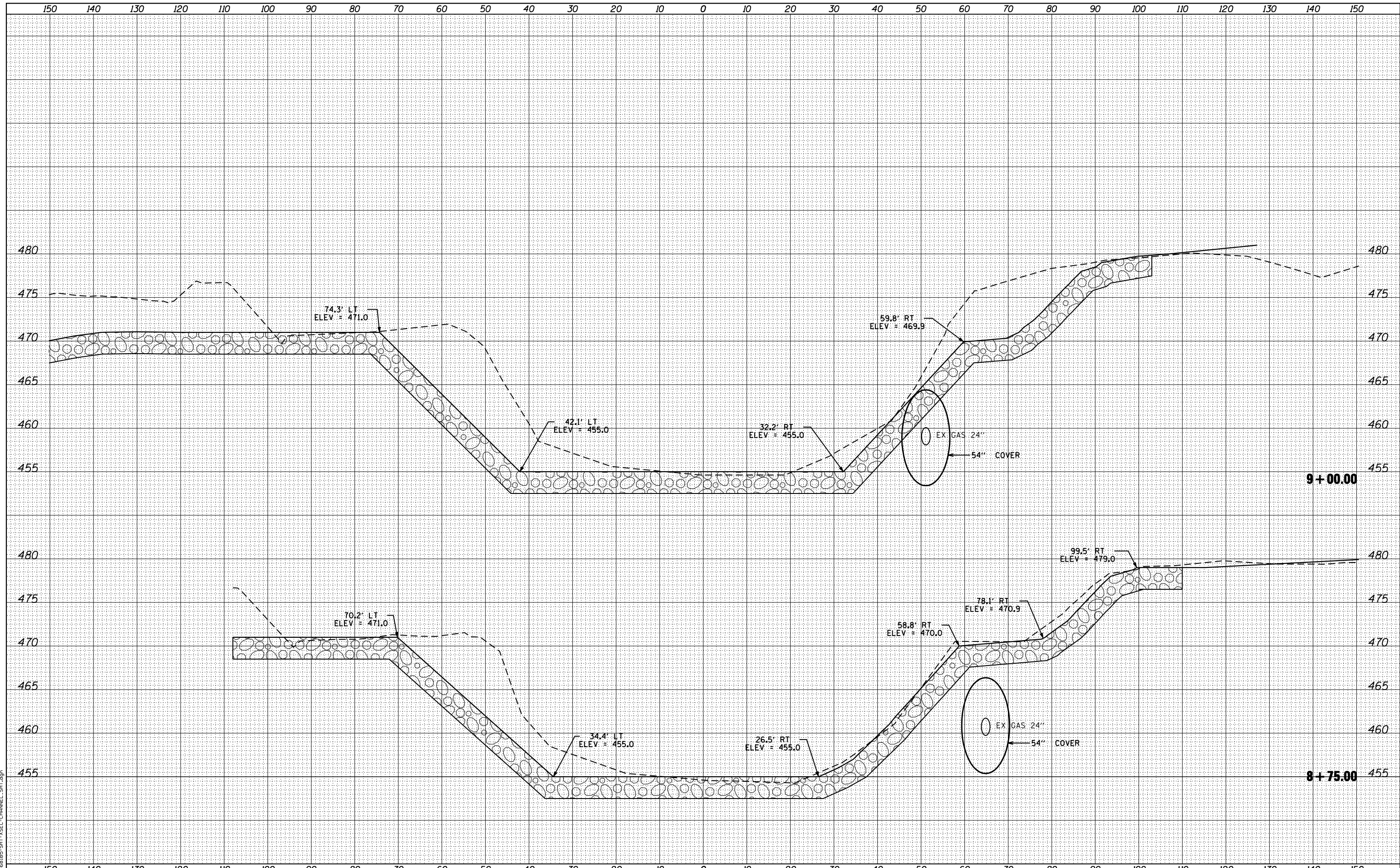
SCALE: SHEET NO. 26 OF 26 SHEETS STA. 107+80.00 TO STA. 108+00.00

F.A.U. RTE.	SECTION	COUNTY	TOTAL SHEETS	SHEET NO.
6659	11(N, BR-1, RS-4, W-1)	PEORIA	577	570
CONTRACT NO. 68185				

ILLINOIS FED. AID PROJECT

DATE	
BY	
SURVEYED	
PLOTTED	
TEMPLATE	
AREAS	
CHECKED	
FINAL SURVEY	
NOTE BOOK	
NO.	

DATE	
BY	
SURVEYED	
PLOTTED	
TEMPLATE	
AREAS	
CHECKED	
ORIGINAL SURVEY	
NOTE BOOK	
NO.	



design firm
no. 184001036
whks
engineers • planners • land surveyors

USER NAME = g.jameson	DESIGNED - JAC	REVISED
	CHECKED - RKA/CWC	REVISED
PLOT SCALE = 20.0000' / IN.	DRAWN - GSJ	REVISED
PLOT DATE = 8/14/2018	CHECKED - CWC/RKA	REVISED

**STATE OF ILLINOIS
DEPARTMENT OF TRANSPORTATION**

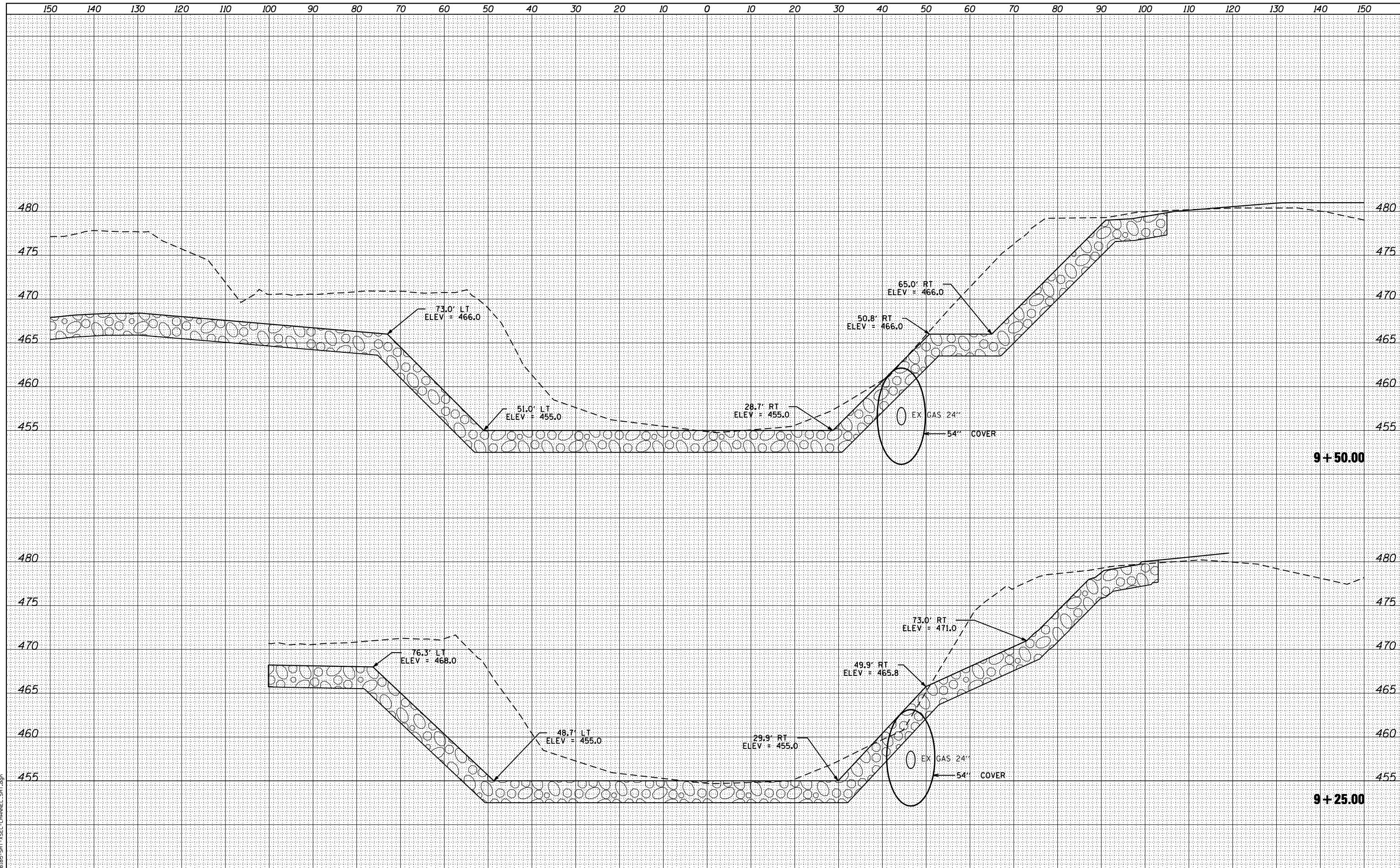
**PROPOSED CROSS SECTIONS - CHANNEL
FARMINGTON ROAD IMPROVEMENT**

SCALE: SHEET NO. 1 OF 7 SHEETS STA. 8+75.00 TO STA. 9+00.00

F.A.U. RTE.	SECTION	COUNTY	TOTAL SHEETS	SHEET NO.
6659	11(N,BR-1,RS-4,W-1)	PEORIA	577	571
				CONTRACT NO. 68185
ILLINOIS FED. AID PROJECT				

DATE	
BY	
SURVEYED	
PLOTTED	
TEMPLATE	
AREAS	
CHECKED	
NO.	

DATE	
BY	
SURVEYED	
PLOTTED	
TEMPLATE	
AREAS	
CHECKED	
NO.	



design firm
no. 184001036
whks
engineers • planners • land surveyors

USER NAME = g_jameson	DESIGNED - JAC	REVISED
	CHECKED - RKA/CWC	REVISED
PLOT SCALE = 20.0000' / IN.	DRAWN - GSJ	REVISED
PLOT DATE = 8/14/2018	CHECKED - CWC/RKA	REVISED

**STATE OF ILLINOIS
DEPARTMENT OF TRANSPORTATION**

**PROPOSED CROSS SECTIONS - CHANNEL
FARMINGTON ROAD IMPROVEMENT**

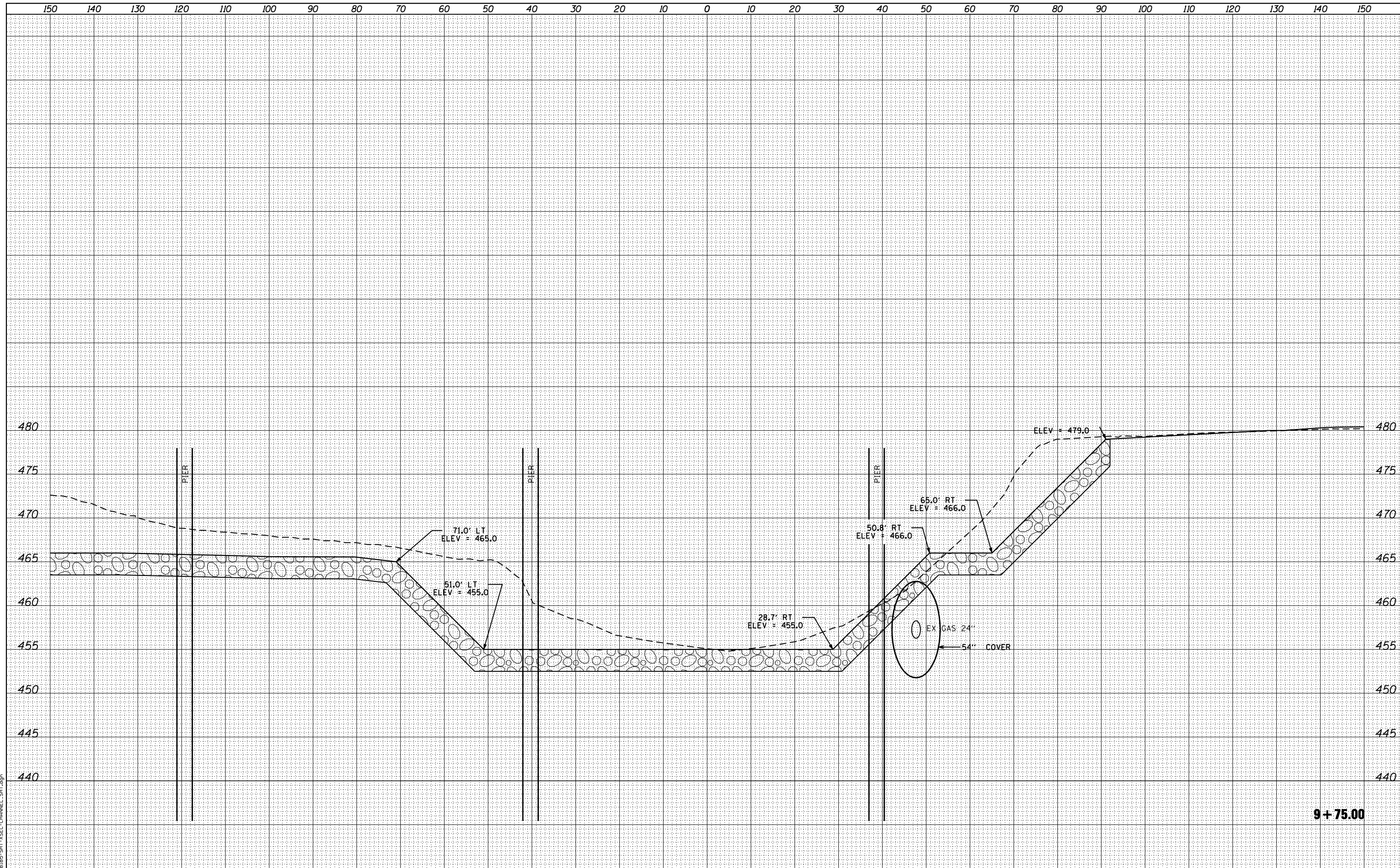
SCALE: SHEET NO. 2 OF 7 SHEETS STA. 9+25.00 TO STA. 9+50.00

F.A.U. RTE.	SECTION	COUNTY	TOTAL SHEETS	SHEET NO.
6659	11(N, BR-1, RS-4, W-1)	PEORIA	577	572
				CONTRACT NO. 68185

ILLINOIS FED. AID PROJECT

DATE	
BY	
SURVEYED	
PLOTTED	
TEMPLATE	
AREAS	
CHECKED	
FINL	
SURVEY	
NOTE BOOK	
NO.	

DATE	
BY	
SURVEYED	
PLOTTED	
TEMPLATE	
AREAS	
CHECKED	
ORIGINAL	
SURVEY	
NOTE BOOK	
NO.	



9 + 75.00

design firm
no. 184001036

engineers • planners • land surveyors

USER NAME = gjameson	DESIGNED - JAC	REVISED
	CHECKED - RKA/CWC	REVISED
PLOT SCALE = 20.0000' / IN.	DRAWN - GSJ	REVISED
PLOT DATE = 8/14/2018	CHECKED - CWC/RKA	REVISED

**STATE OF ILLINOIS
DEPARTMENT OF TRANSPORTATION**

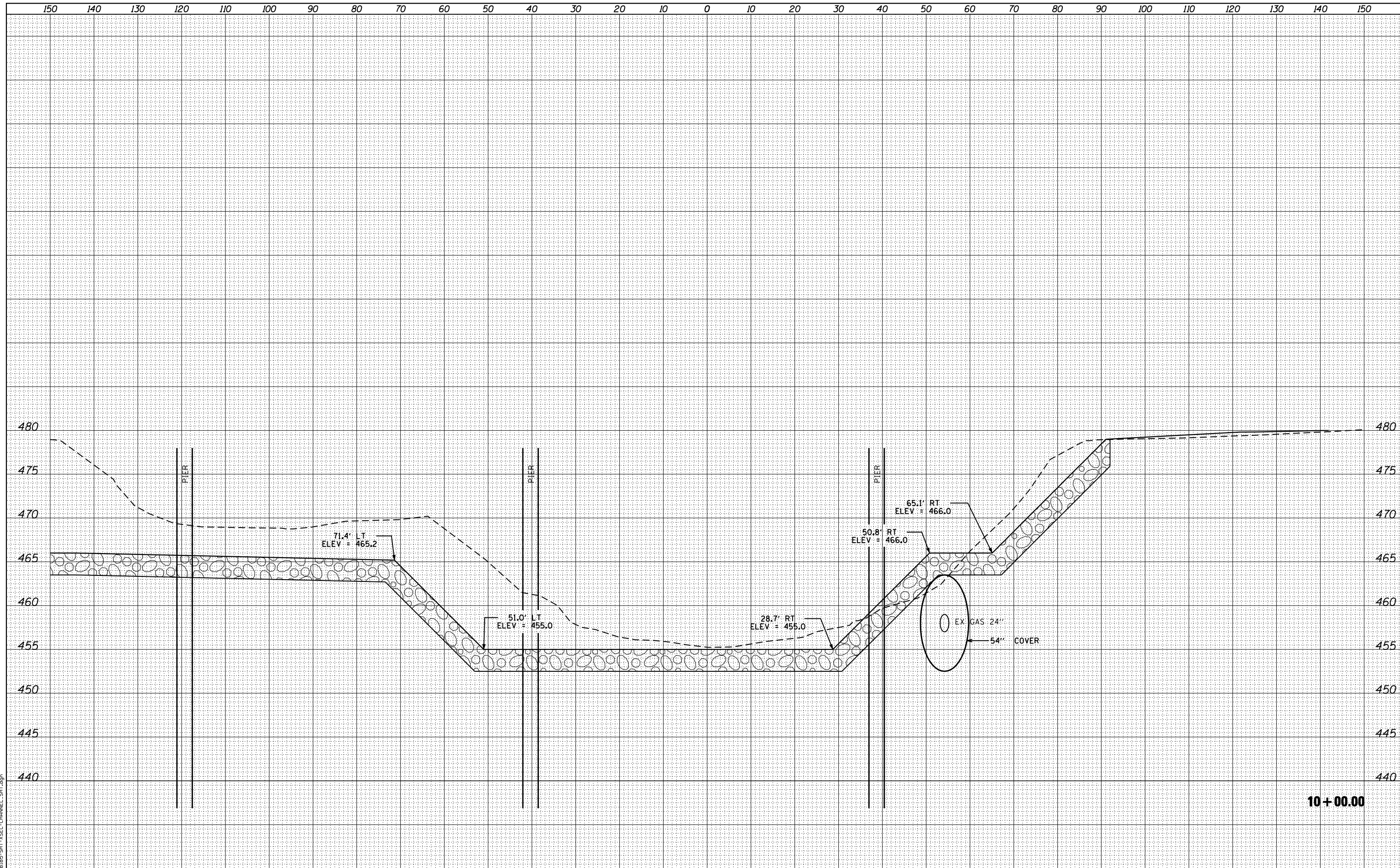
**PROPOSED CROSS SECTIONS - CHANNEL
FARMINGTON ROAD IMPROVEMENT**

SCALE: SHEET NO. 3 OF 7 SHEETS STA. 9+75.00 TO STA. 9+75.00

F.A.U. RTE.	SECTION	COUNTY	TOTAL SHEETS	SHEET NO.
6659	11(N,BR-1,RS-4,W-1)	PEORIA	577	573
				CONTRACT NO. 68185
ILLINOIS FED. AID PROJECT				

DATE	
BY	
SURVEYED	
PLOTTED	
TEMPLATE	
AREAS	
CHECKED	
FINAL SURVEY	
NOTE BOOK	
NO.	

DATE	
BY	
SURVEYED	
PLOTTED	
TEMPLATE	
AREAS	
CHECKED	
ORIGINAL SURVEY	
NOTE BOOK	
NO.	



10 + 00.00

design firm
no. 184001036

engineers • planners • land surveyors

USER NAME = gjameson	DESIGNED - JAC	REVISED
	CHECKED - RKA/CWC	REVISED
PLOT SCALE = 20.0000' / IN.	DRAWN - GSJ	REVISED
PLOT DATE = 8/14/2018	CHECKED - CWC/RKA	REVISED

**STATE OF ILLINOIS
DEPARTMENT OF TRANSPORTATION**

**PROPOSED CROSS SECTIONS - CHANNEL
FARMINGTON ROAD IMPROVEMENT**

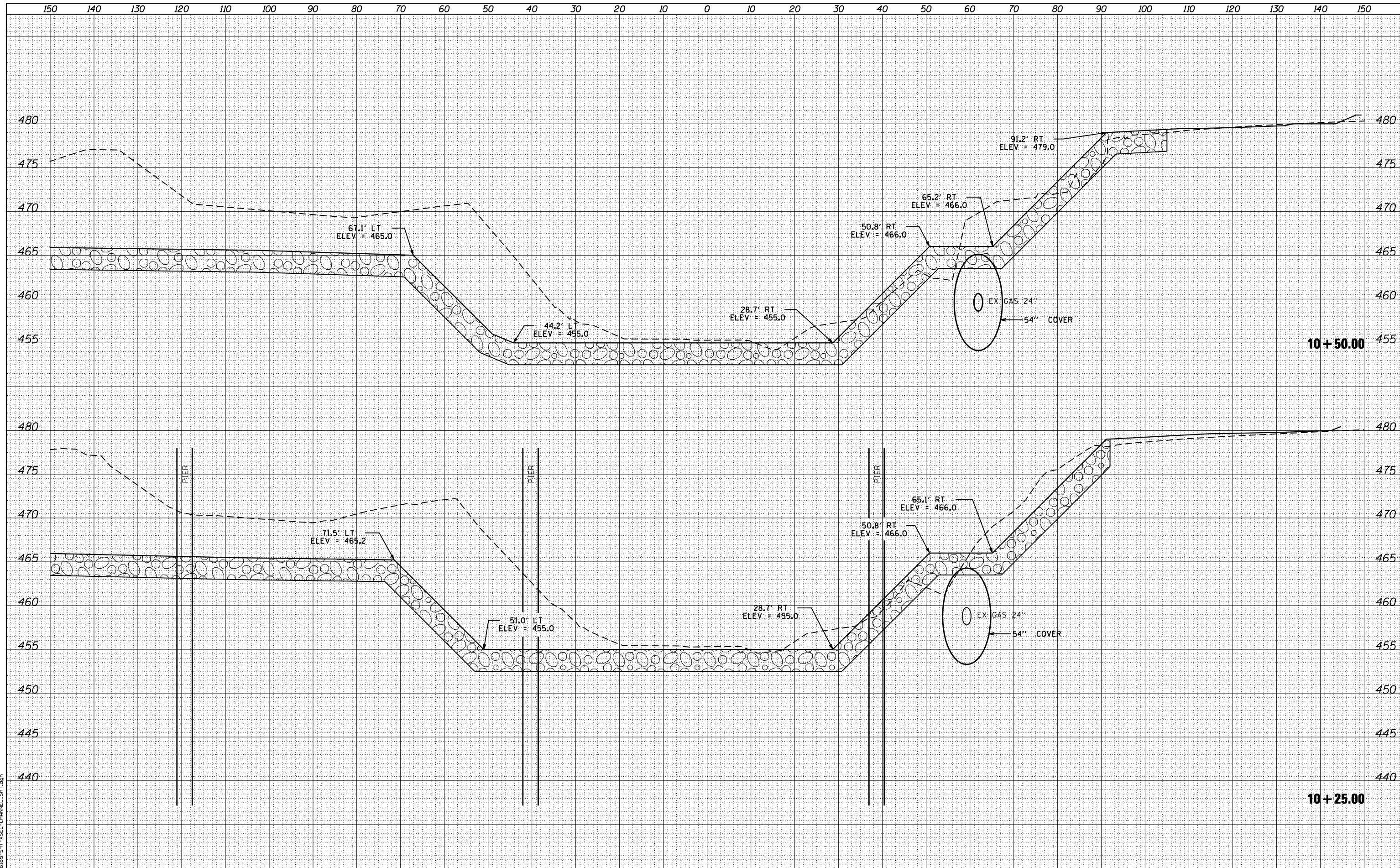
SCALE: SHEET NO. 4 OF 7 SHEETS STA. 10+00.00 TO STA. 10+00.00

F.A.U. RTE.	SECTION	COUNTY	TOTAL SHEETS	SHEET NO.
6659	11(N,BR-1,RS-4,W-1)	PEORIA	577	574
CONTRACT NO. 68185				

ILLINOIS FED. AID PROJECT

DATE	
BY	
SURVEYED	
PLOTTED	
TEMPLATE	
AREAS	
CHECKED	
NO.	

DATE	
BY	
SURVEYED	
PLOTTED	
TEMPLATE	
AREAS	
CHECKED	
NO.	



design firm
no. 184001036
whks
engineers • planners • land surveyors

USER NAME = g.jameson	DESIGNED - JAC	REVISED
	CHECKED - RKA/CWC	REVISED
PLOT SCALE = 20.0000' / IN.	DRAWN - GSJ	REVISED
PLOT DATE = 8/14/2018	CHECKED - CWC/RKA	REVISED

**STATE OF ILLINOIS
DEPARTMENT OF TRANSPORTATION**

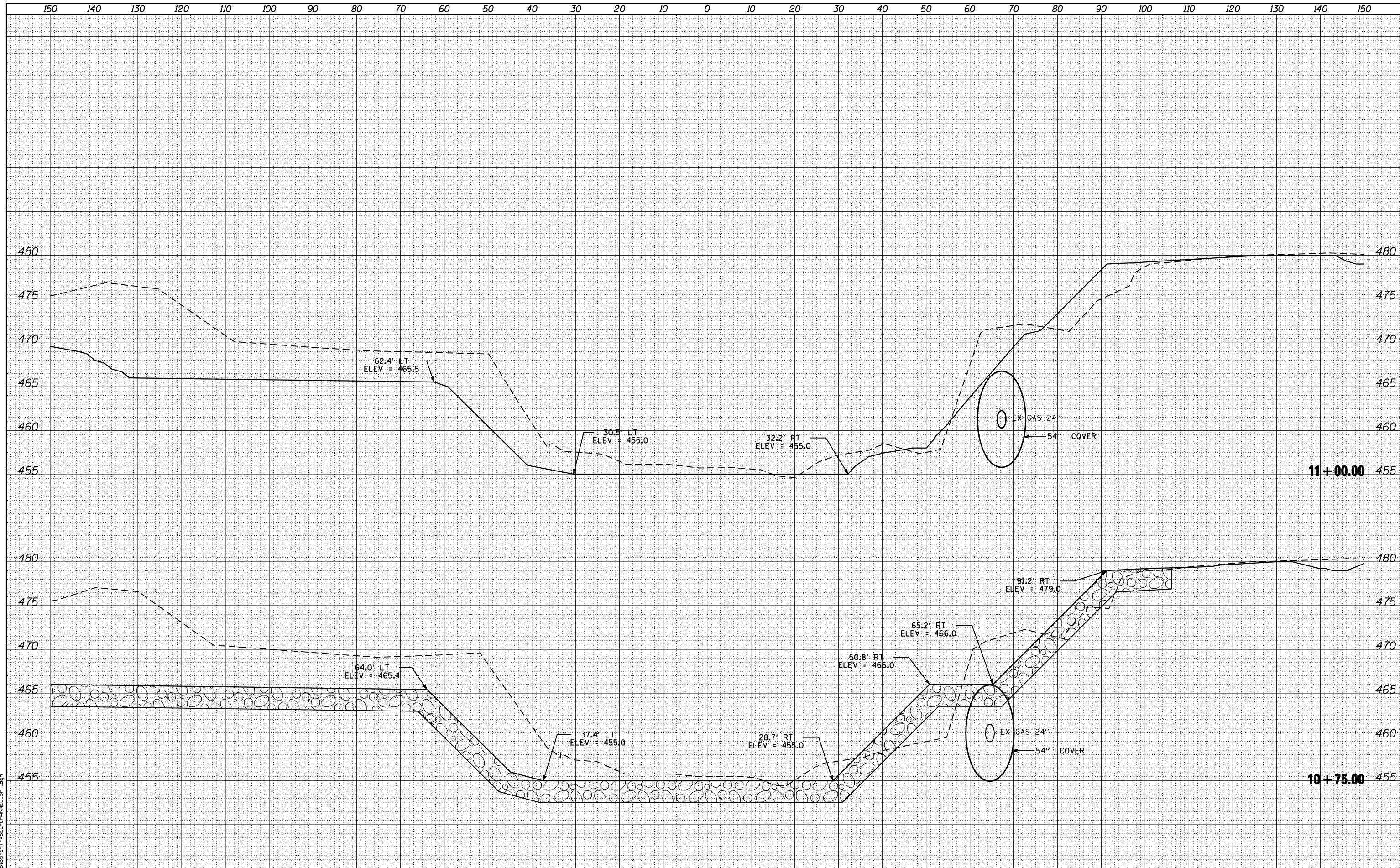
**PROPOSED CROSS SECTIONS - CHANNEL
FARMINGTON ROAD IMPROVEMENT**
SCALE: SHEET NO. 5 OF 7 SHEETS STA. 10+25.00 TO STA. 10+50.00

F.A.U. RTE.	SECTION	COUNTY	TOTAL SHEETS	SHEET NO.
6659	11(N, BR-1, RS-4, W-1)	PEORIA	577	575
CONTRACT NO. 68185				

ILLINOIS FED. AID PROJECT

DATE	
BY	
SURVEYED	
PLOTTED	
TEMPLATE	
AREAS	
CHECKED	
FINAL SURVEY	
NOTE BOOK	
NO.	

DATE	
BY	
SURVEYED	
PLOTTED	
TEMPLATE	
AREAS	
CHECKED	
ORIGINAL SURVEY	
NOTE BOOK	
NO.	



design firm
no. 184001036
whks
engineers • planners • land surveyors

USER NAME = g.jameson	DESIGNED - JAC	REVISED
	CHECKED - RKA/CWC	REVISED
PLOT SCALE = 20.0000' / IN.	DRAWN - GSJ	REVISED
PLOT DATE = 8/14/2018	CHECKED - CWC/RKA	REVISED

**STATE OF ILLINOIS
DEPARTMENT OF TRANSPORTATION**

**PROPOSED CROSS SECTIONS - CHANNEL
FARMINGTON ROAD IMPROVEMENT**

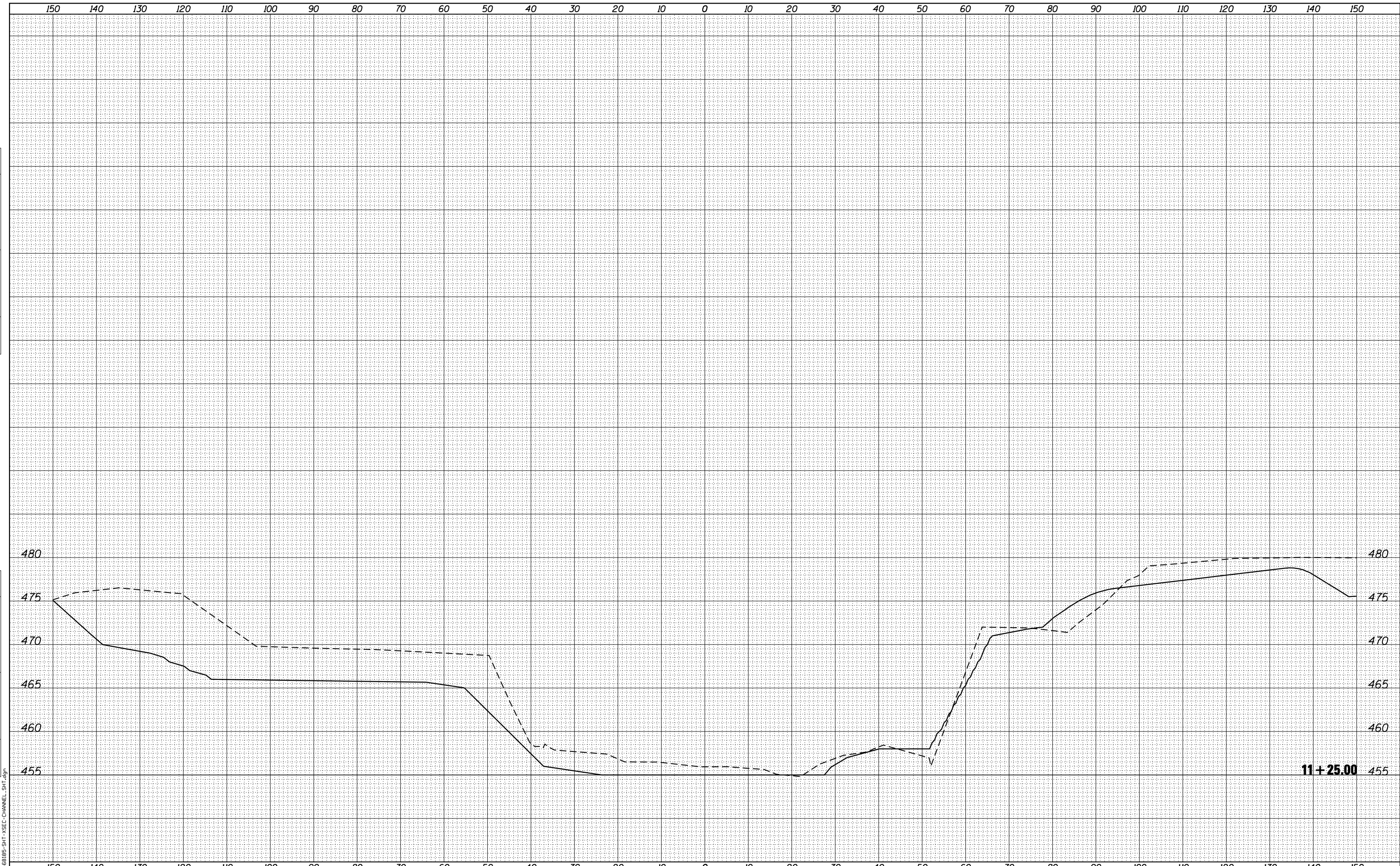
SCALE: SHEET NO. 6 OF 7 SHEETS STA. 10+75.00 TO STA. 11+00.00

F.A.U. RTE.	SECTION	COUNTY	TOTAL SHEETS	SHEET NO.
6659	11(N, BR-1, RS-4, W-1)	PEORIA	577	576
				CONTRACT NO. 68185


ILLINOIS FED. AID PROJECT

FINAL SURVEY NO.	SURVEYED	BY	DATE
	NOTE BOOK		
	PLOTTED		
	AREAS CHECKED		

ORIGINAL SURVEY NO.	SURVEYED	BY	DATE
	NOTE BOOK		
	PLOTTED		
	AREAS CHECKED		



11+25.00



USER NAME = gjameson	DESIGNED - JAC	REVISED
	CHECKED - RKA/CWC	REVISED
PLOT SCALE = 20.0000' / IN.	DRAWN - GSJ	REVISED
PLOT DATE = 8/14/2018	CHECKED - CWC/RKA	REVISED

**STATE OF ILLINOIS
DEPARTMENT OF TRANSPORTATION**

**PROPOSED CROSS SECTIONS - CHANNEL
FARMINGTON ROAD IMPROVEMENT**

SCALE: SHEET NO. 7 OF 7 SHEETS STA. 11+25.00 TO STA. 11+25.00

F.A.U. RTE.	SECTION	COUNTY	TOTAL SHEETS	SHEET NO.
6659	11(N,BR-1,RS-4,W-1)	PEORIA	577	577
CONTRACT NO. 68185				

ILLINOIS FED. AID PROJECT