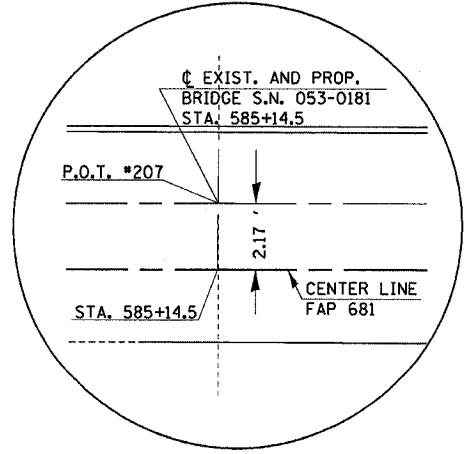
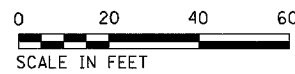
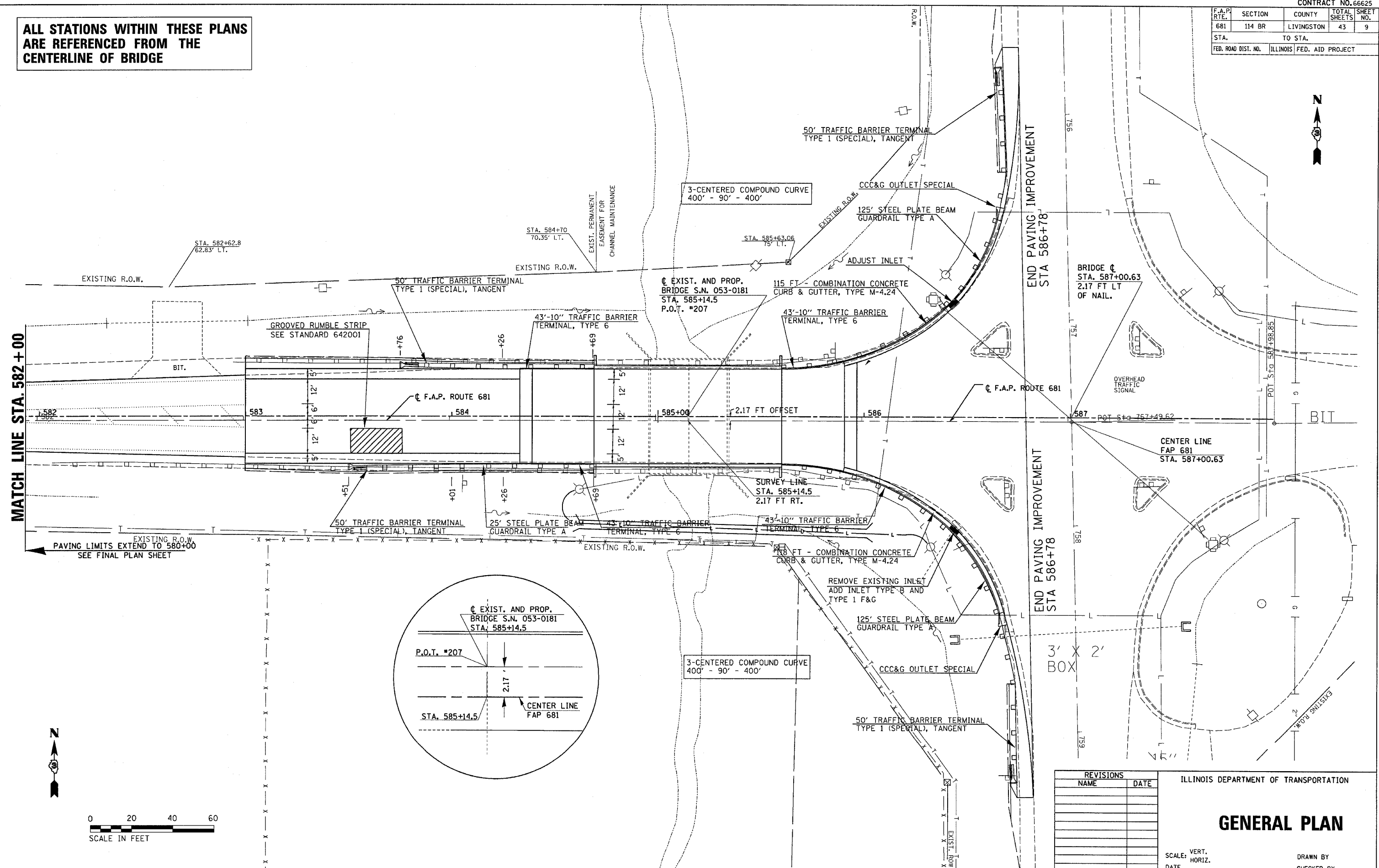


F.A.P. RTE.	SECTION	COUNTY	TOTAL SHEETS	SHEET NO.
681	114 BR	LIVINGSTON	43	9
STA.		TO STA.		
FED. ROAD DIST. NO.		ILLINOIS FED. AID PROJECT		

ALL STATIONS WITHIN THESE PLANS ARE REFERENCED FROM THE CENTERLINE OF BRIDGE



REVISIONS	
NAME	DATE

ILLINOIS DEPARTMENT OF TRANSPORTATION

**GENERAL PLAN**

SCALE: VERT. DATE  
HORIZ. CHECKED BY

PLOT DATE = Aug 23, 2007 - 04:06:41 PM  
FILE NAME = c:\projects\66625\681\183\topo.dgn  
PLOT SCALE = 20.0000 / 1 IN.  
USER NAME = Ferguson