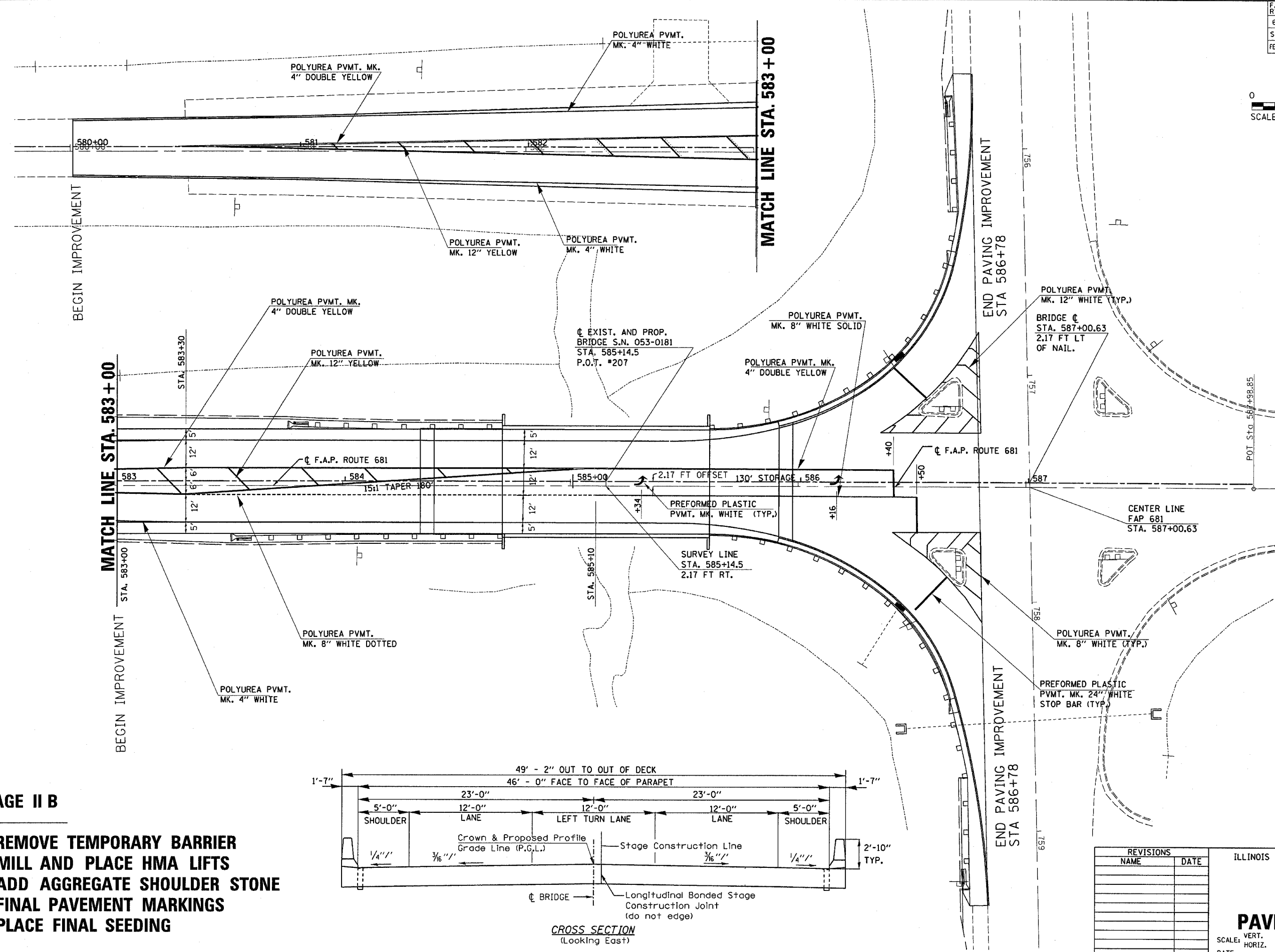

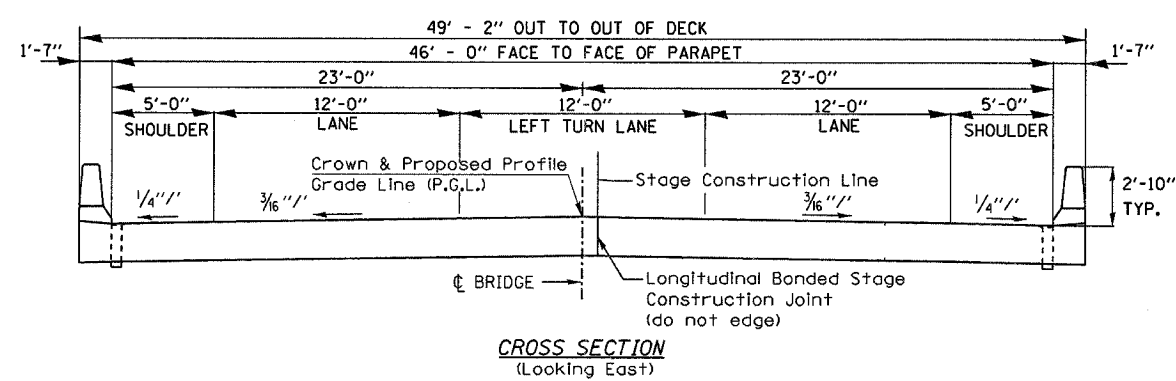


F.A. RTE.	SECTION	COUNTY	TOTAL SHEETS	SHEET NO.
681	114 BR	LIVINGSTON	43	16
STA.		TO STA.		
FED. ROAD DIST. NO.		ILLINOIS	FED. AID PROJECT	



STAGE II B

1. REMOVE TEMPORARY BARRIER
2. MILL AND PLACE HMA LIFTS
3. ADD AGGREGATE SHOULDER STONE
4. FINAL PAVEMENT MARKINGS
5. PLACE FINAL SEEDING



REVISIONS	
NAME	DATE

ILLINOIS DEPARTMENT OF TRANSPORTATION

FINAL PLAN AND PAVEMENT MARKING

SCALE: VERT. _____
HORIZ. _____
DATE _____

DRAWN BY _____
CHECKED BY _____

PLOT DATE = Aug 23, 2007 - 8:40:43 PM
 PLOT SCALE = 20' = 1" (Horizontal)
 USER NAME = Ferguson