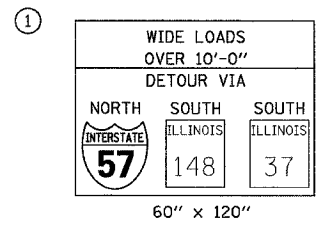
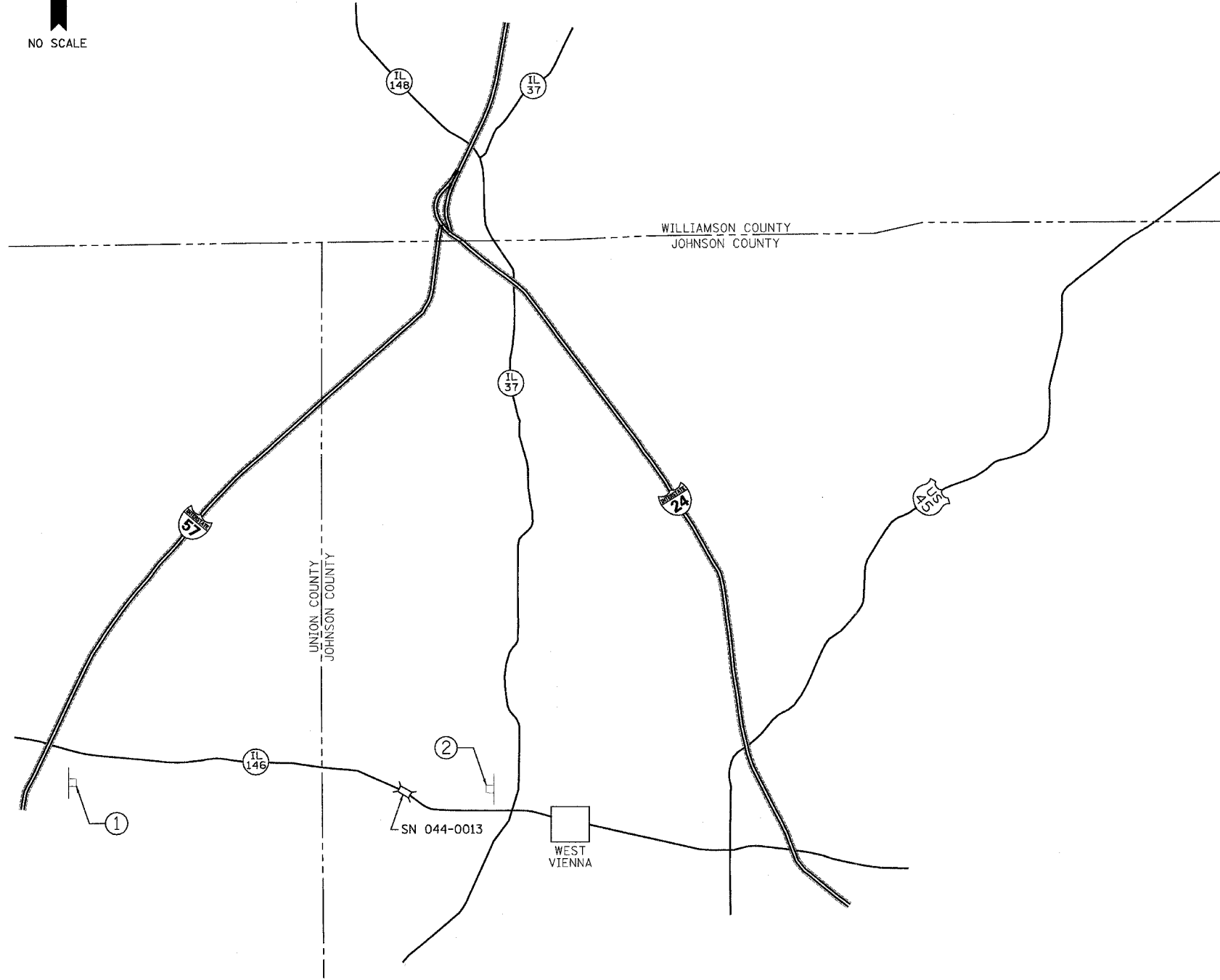
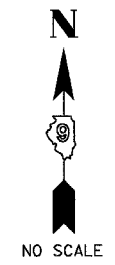
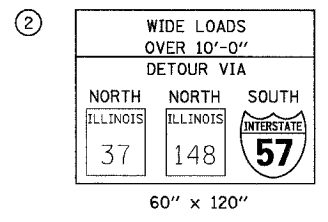


F.A.P. RTE.	SECTION	COUNTY	TOTAL SHEETS	SHEET NO
885	(107A)B-1	JOHNSON	38	10
STA. 624+80		TO STA. 631+60		
FED. ROAD DIST. NO.	ILLINOIS	FED. AID PROJECT		
CONTRACT NO. 98776				

DETOUR SIGNING FOR LANE WIDTH RESTRICTION



TO BE USED:
STAGE I ONLY



TO BE USED:
STAGE I ONLY

NOTES

1. THE CONTRACTOR SHALL FURNISH, ERECT, MAINTAIN, AND REMOVE THE POSTS AND SIGNS AT THE LOCATIONS SHOWN AND AS DIRECTED BY THE RESIDENT ENGR./TECH. ALL SIGNS SHALL BE POST MOUNTED.
2. THE CONTRACTOR SHALL GIVE I.D.O.T. BUREAU OF OPERATIONS, PERMITS SECTION, TWO WEEKS NOTICE BEFORE IMPLEMENTING ANY LANE WIDTH RESTRICTIONS.
3. THE ABOVE NOTED WORK, INCLUDING SIGNS, POSTS, HARDWARE, AND LABOR SHALL BE INCLUDED IN THE CONTRACT UNIT PRICE, EACH, FOR TRAFFIC CONTROL AND PROTECTION, STD 701321 AND NO OTHER COMPENSATION WILL BE ALLOWED.

PLOT DATE = 7/30/2007
FILE NAME = c:\p\projects\10303003\044-0013.dgn
PLOT SCALE = 86.0000 / IN.
USER NAME = holstendts