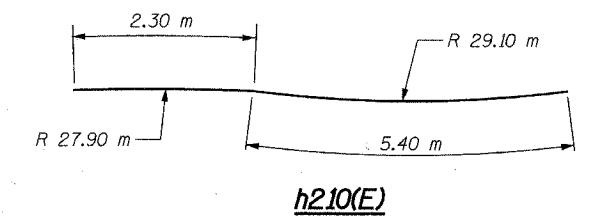
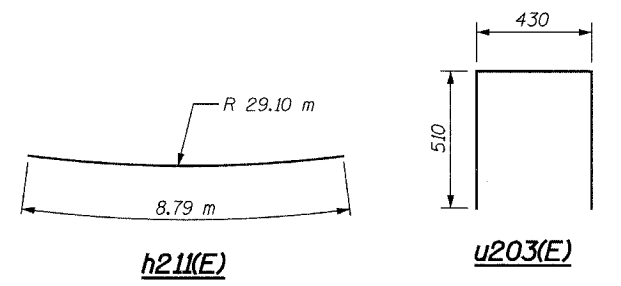


**ELEVATION**  
(Sta. 18+742.2 to Sta. 18+765)

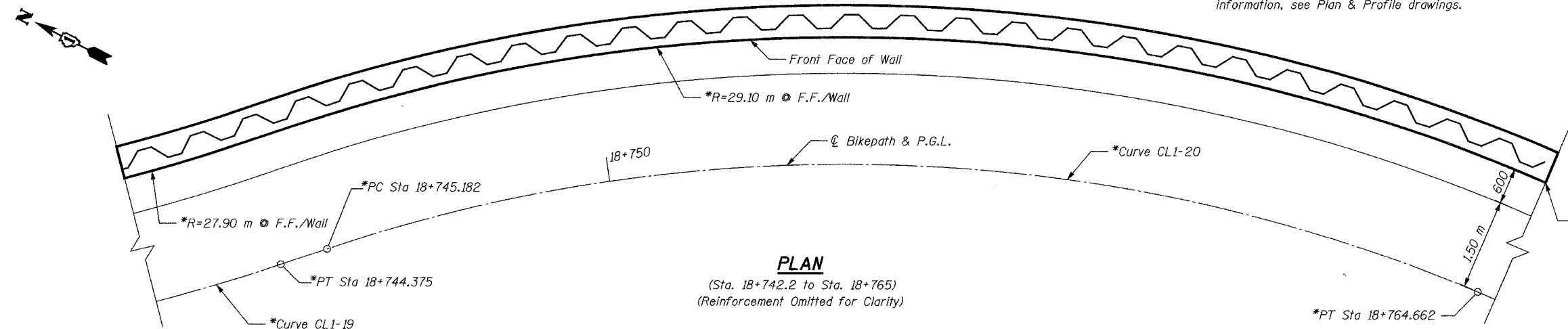
**\*NOTE:**  
For horizontal curve and alignment information, see Plan & Profile drawings.

**BILL OF MATERIAL**

Bar	No.	Size	Length	Shape
h210(E)	13	#15	7.70 m	—
h211(E)	26	#15	8.79 m	—
u203(E)	90	#15	1.45 m	⊏
v207(E)	27	#15	1.89 m	—
v208(E)	26	#15	2.62 m	—
v209(E)	27	#15	2.25 m	—
Concrete Structures			Cu. M	17.6
Reinforcement Bars, Epoxy Coated			kg	1,010
Structure Excavation			Cu. M	13.5
Permanent Steel Sheet Piling			Sq. M	134
Pipe Handrail			Meter	24



**NOTES:**  
For Notes see Sheet S7.



**PLAN**  
(Sta. 18+742.2 to Sta. 18+765)  
(Reinforcement Omitted for Clarity)

SHEET S9 of S33

REVISIONS		NAME	DATE
NO.	DESCRIPTION		

**URS** 1701 GOLF ROAD, SUITE 1000 TEL (847) 228-0707  
ROLLING MEADOWS, IL 60008 FAX (847) 228-1115

VILLAGE OF OAKBROOK  
SALT CREEK GREENWAY TRAIL  
RET. WALL STA. 18+742.2 TO 18+765  
PLAN & ELEVATION

DATE: 06/30/05  
DESIGNED BY: MDS  
DRAWN BY: MDS  
CHECKED BY: GAT