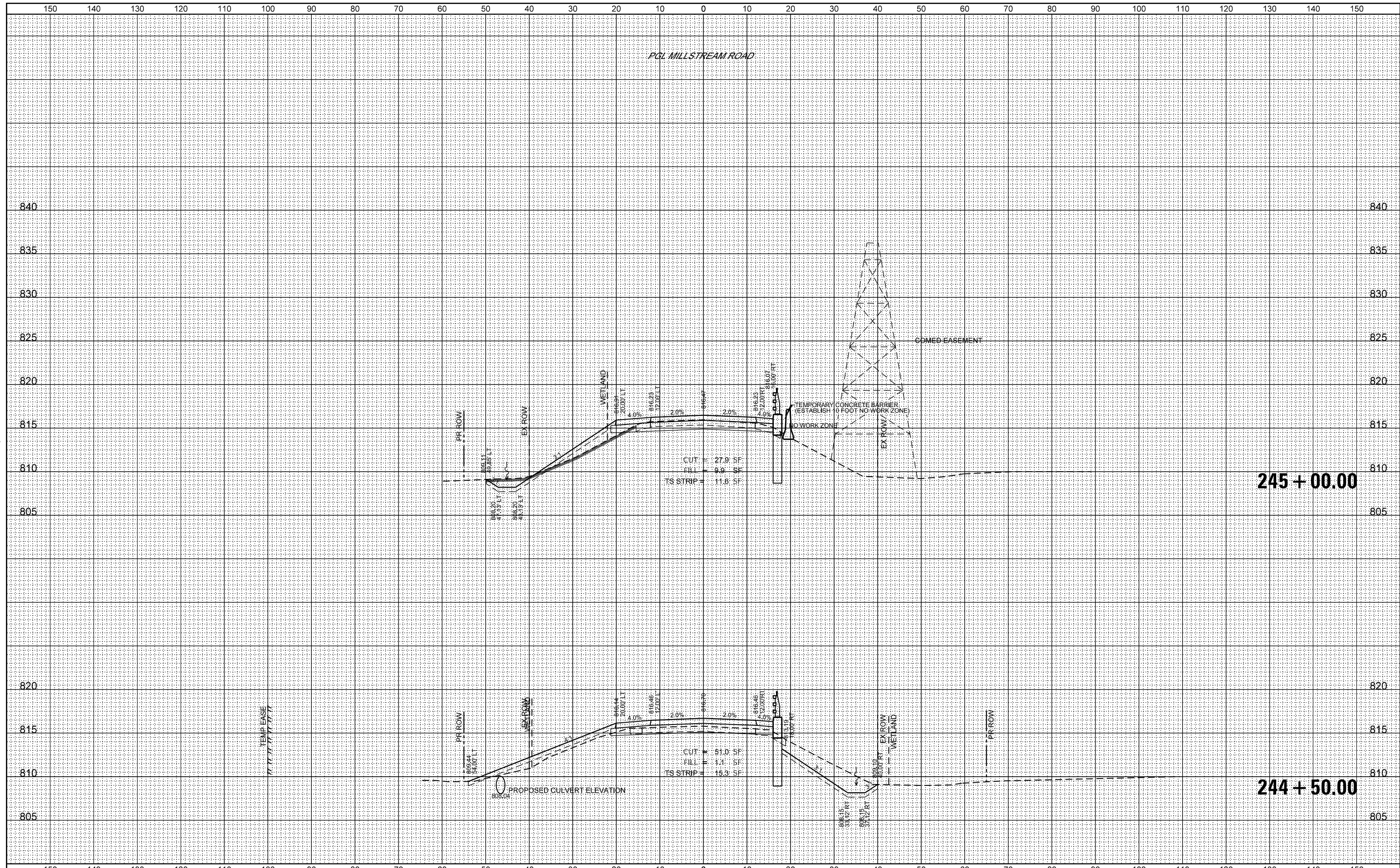


FINISH SURVEY NO.	SURVEYED	BY	DATE
NOTE BOOK NO.	PLOTTED		
	TEMPLATE		
	AREAS CHECKED		

ORIGINAL SURVEY NO.	SURVEYED	BY	DATE
NOTE BOOK NO.	PLOTTED		
	TEMPLATE		
	AREAS CHECKED		



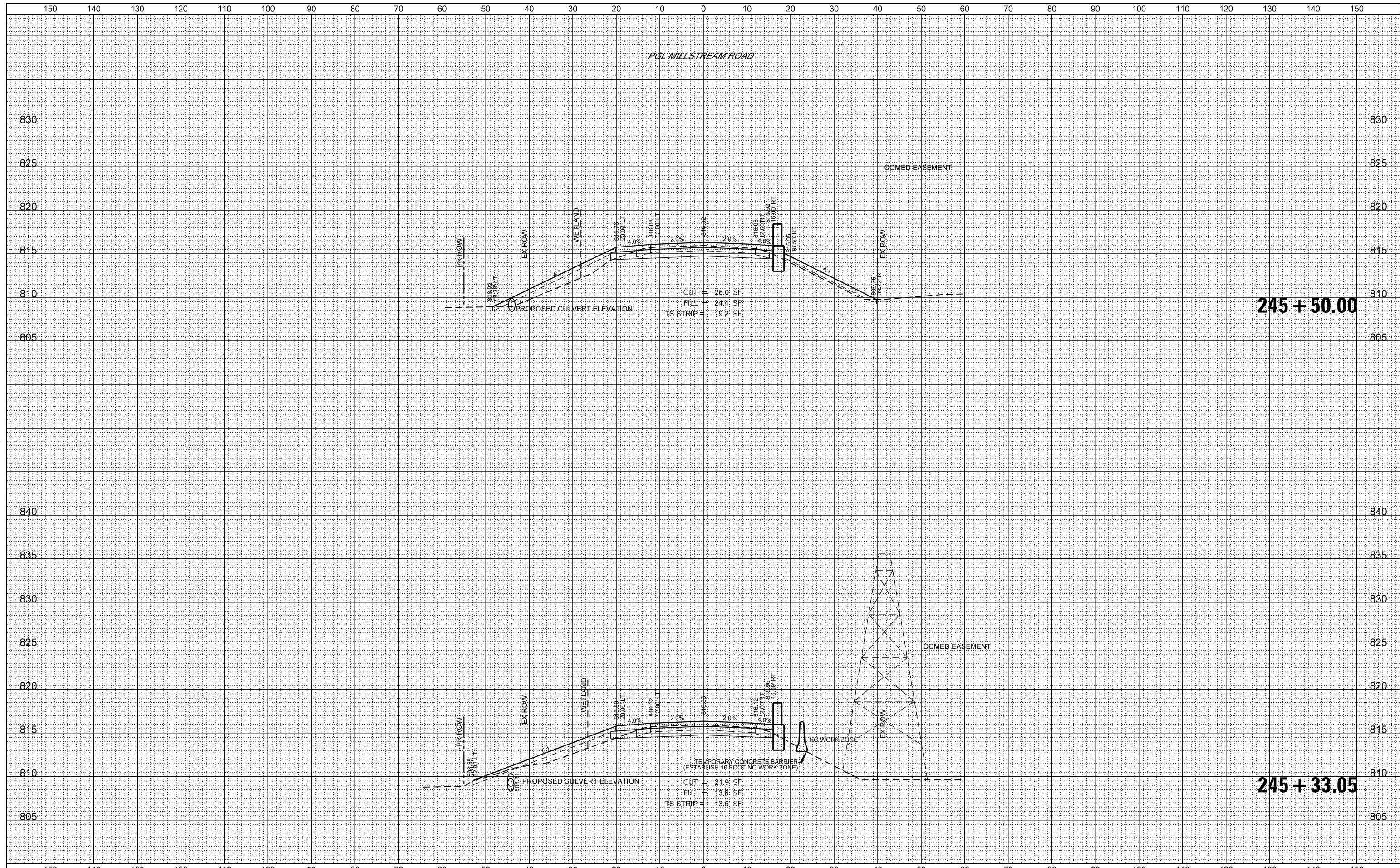
FILE NAME =	USER NAME = cesario	DESIGNED - MRQ	REVISED -	STATE OF ILLINOIS DEPARTMENT OF TRANSPORTATION	MILLSTREAM ROAD OVER THE KISHWAUKEE RIVER AND SOUTH BRANCH KISHWAUKEE RIVER MILLSTREAM ROAD CROSS SECTIONS	F.A. RTE.	SECTION	COUNTY	TOTAL SHEETS	SHEET NO.
W:\755-026 MCDOT Millstream Bridge Phase III\CADD_Sheets\18-0042-00-BR_sht_cross sections roadway.dgn		DRAWN - MRQ	REVISED -			CH T64	18-00482-00-BR	MCHENRY	219	201
PLOT SCALE = 20.0009' / in.		CHECKED - MTC	REVISED -			CONTRACT NO. 61J79				
Default		DATE - 08/07/2023	REVISED -			ILLINOIS FED. AID PROJECT				

SCALE: 1"=5' V, 1"=10' H
 SHEET 17 OF 23 SHEETS
 STA. 244+50.00 TO STA. 245+00.00

DATE	
BY	
SURVEYED	
PLOTTED	
TEMPLATE	
NOTE BOOK	
AREAS CHECKED	
NO.	

DATE	
BY	
SURVEYED	
PLOTTED	
TEMPLATE	
NOTE BOOK	
AREAS CHECKED	
NO.	

B BLA, Inc.

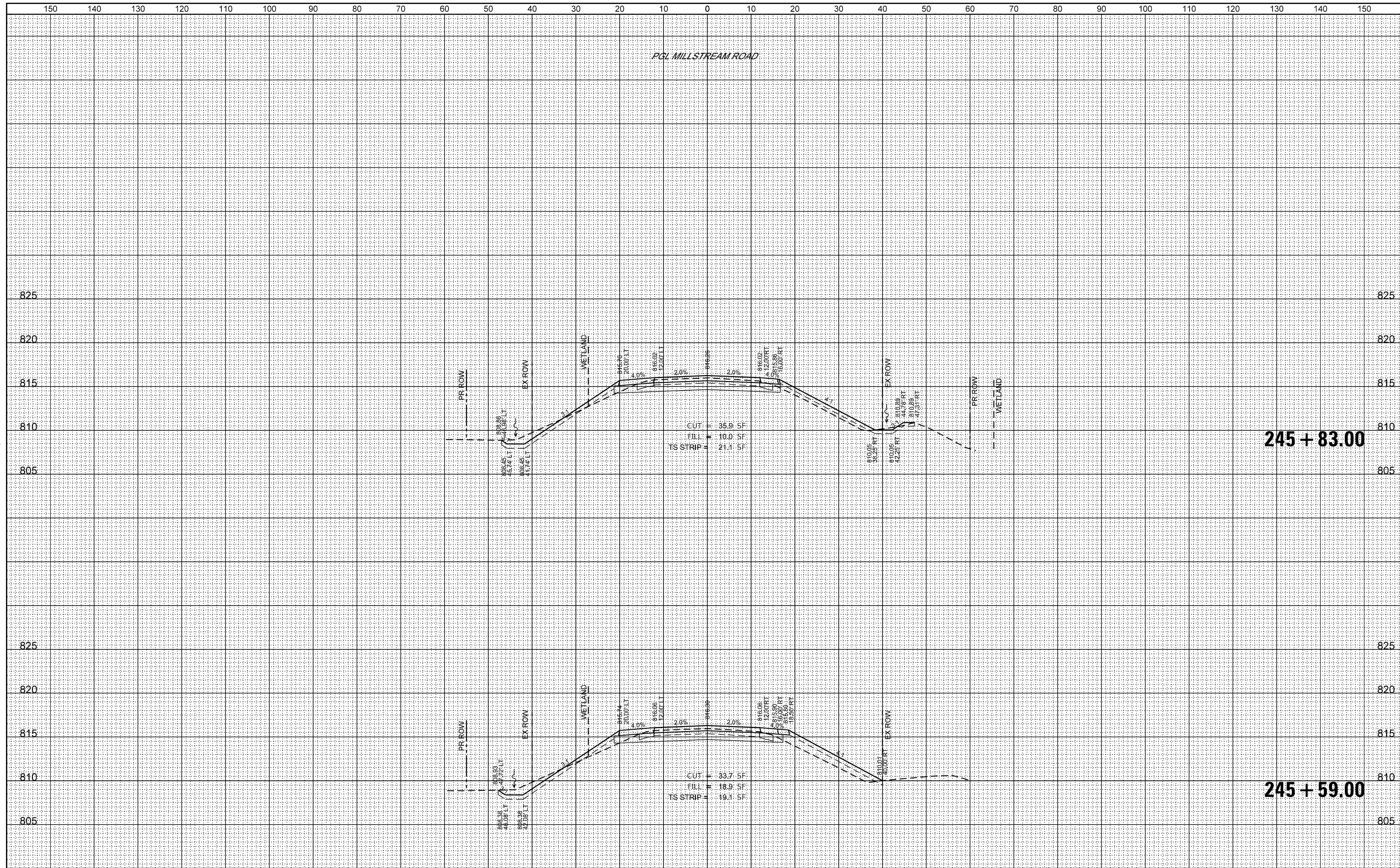


FILE NAME	USER NAME = cesario	DESIGNED - MRQ	REVISED -	STATE OF ILLINOIS DEPARTMENT OF TRANSPORTATION				MILLSTREAM ROAD OVER THE KISHWAUKEE RIVER AND SOUTH BRANCH KISHWAUKEE RIVER MILLSTREAM ROAD CROSS SECTIONS				F.A. RTE.	SECTION	COUNTY	TOTAL SHEETS	SHEET NO.
W:\755-026 MCDOT Millstream Bridge Phase III\CADD_Sheets\18-00-02-00-BR_sht_cross sections roadway.dgn		DRAWN - MRQ	REVISED -					CH T64	18-00482-00-BR	MCHENRY	219	202				
PLOT SCALE = 20,000' / in.		CHECKED - MTC	REVISED -					SCALE: 1" = 10' V 1" = 10' H				SHEET 18 OF 23 SHEETS STA. 245+33.05 TO STA. 245+50.00				
Default	PLOT DATE = 9/1/2023	DATE - 08/07/2023	REVISED -					ILLINOIS FED. AID PROJECT								

FINAL SURVEY	SURVEYED	DATE
NOTE BOOK	PLOTTED	BY
NO.	TEMPLATE	
	AREAS CHECKED	

ORIGINAL SURVEY	SURVEYED	DATE
NOTE BOOK	PLOTTED	BY
NO.	TEMPLATE	
	AREAS CHECKED	

B BLA, Inc.



FILE NAME - W:\755-026 MCDOT Millstream Bridge Phase II\CADD_Sheets\18-0042-00-BR_sht_cross sections roadway.dgn

USER NAME - cesario	DESIGNED - MRQ	REVISED -
PLOT SCALE - 20,000' / in.	DRAWN - MRQ	REVISED -
PLOT DATE - 9/1/2023	CHECKED - MTC	REVISED -
	DATE - 08/07/2023	REVISED -

**STATE OF ILLINOIS
DEPARTMENT OF TRANSPORTATION**

**MILLSTREAM ROAD OVER THE KISHWAUKEE RIVER
AND SOUTH BRANCH KISHWAUKEE RIVER
MILLSTREAM ROAD CROSS SECTIONS**

SCALE: 1"=5' V
1"=10' H

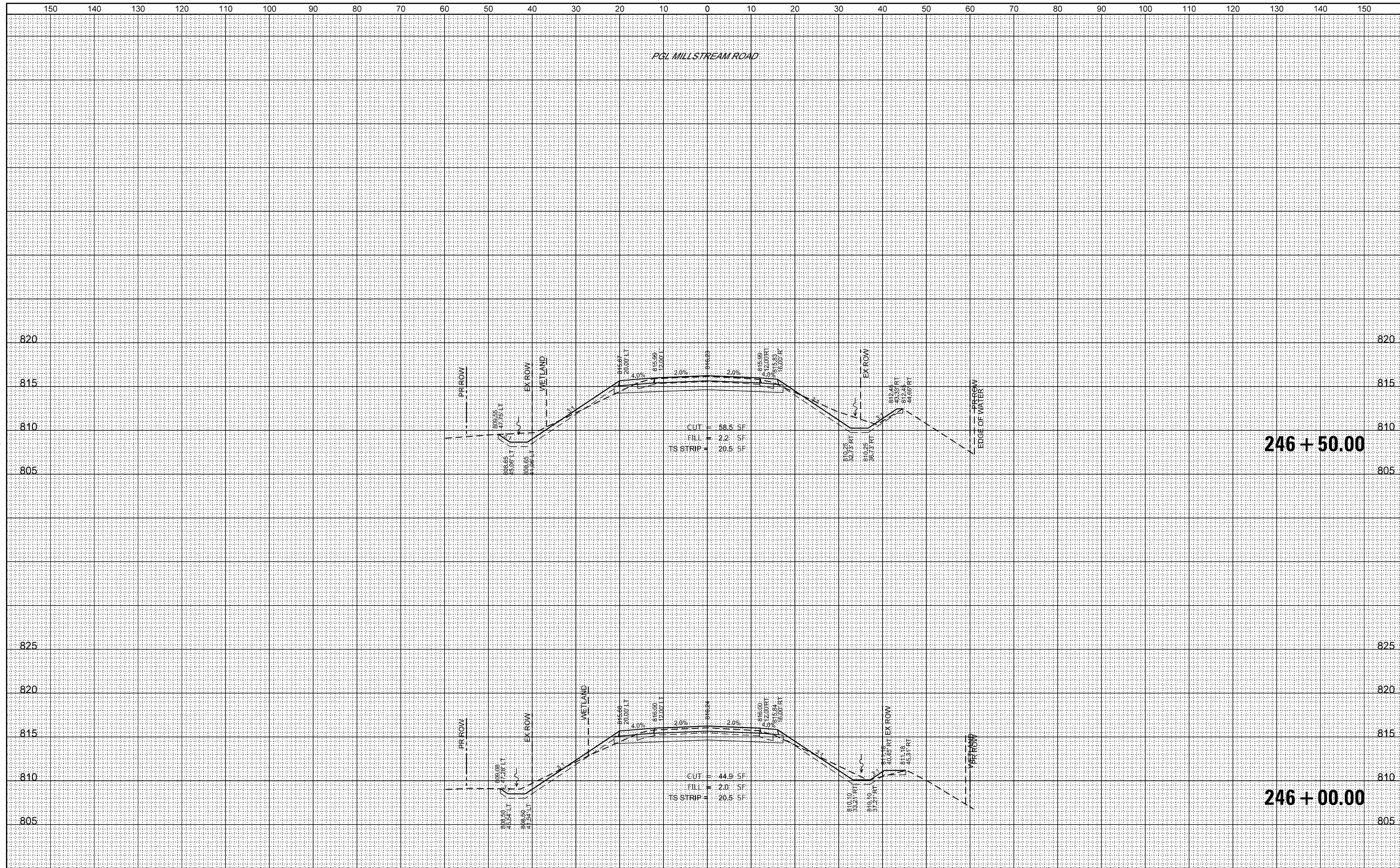
SHEET 19 OF 23 SHEETS STA. 245+59.00 TO STA. 245+83.00

F.A. RTE.	SECTION	COUNTY	TOTAL SHEETS	SHEET NO.
CH T64	18-00482-00-BR	MCHENRY	219	203
CONTRACT NO. 61J79				
ILLINOIS		FED. AID PROJECT		

FINAL SURVEY NO.	SURVEYED PLOTTED TEMPLATE AREAS CHECKED	BY	DATE

ORIGINAL SURVEY NO.	SURVEYED PLOTTED TEMPLATE AREAS CHECKED	BY	DATE

B BLA, Inc.



FILE NAME = W:\755-026 MCDOT Millstream Bridge Phase III\CADD_Sheets\18-0042-00-BR_sht_cross sections roadway.dgn
 USER NAME = cesario
 PLOT SCALE = 20,0009' / in.
 PLOT DATE = 9/1/2023

DESIGNED - MRQ	REVISED -
DRAWN - MRQ	REVISED -
CHECKED - MTC	REVISED -
DATE - 08/07/2023	REVISED -

**STATE OF ILLINOIS
DEPARTMENT OF TRANSPORTATION**

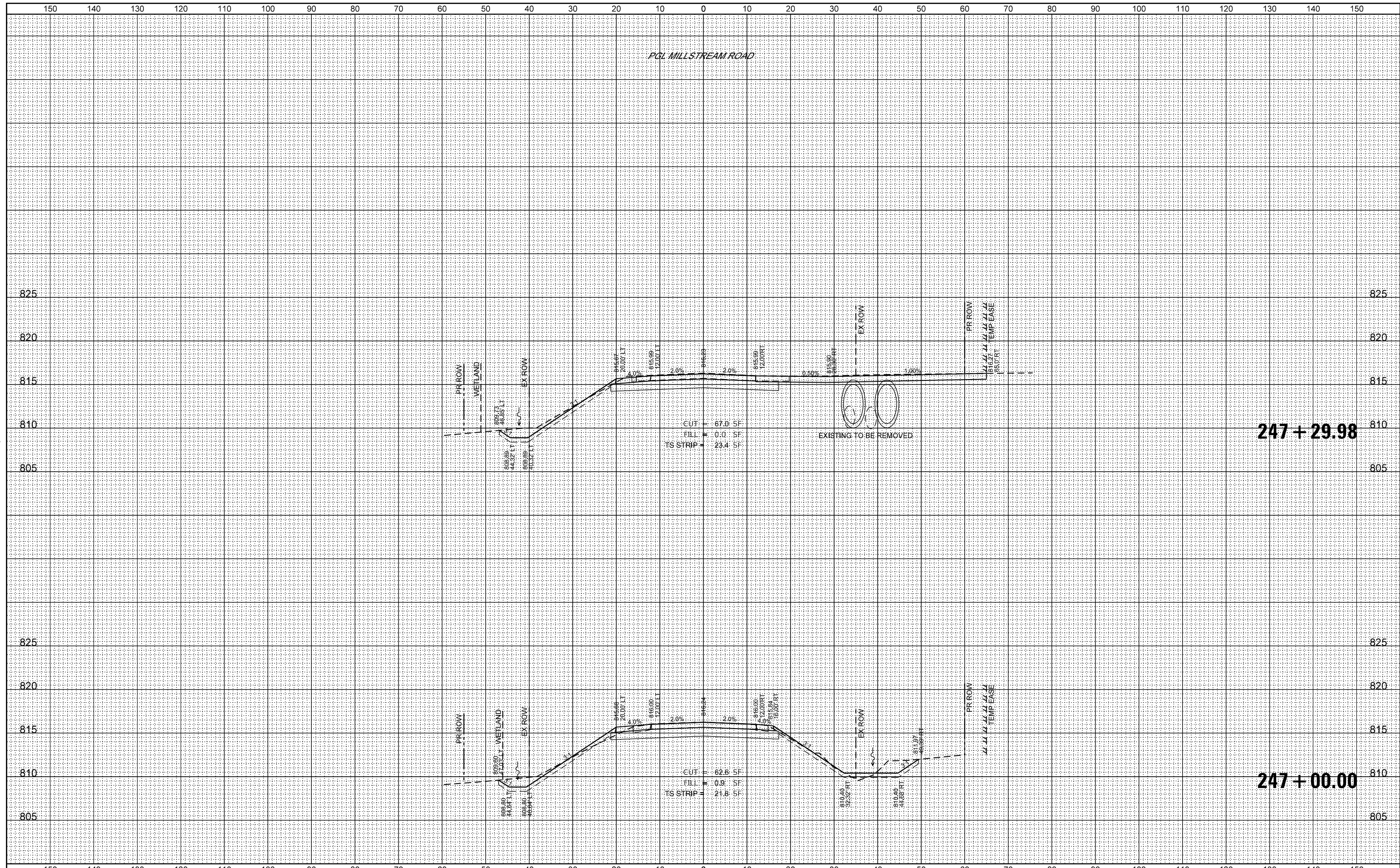
**MILLSTREAM ROAD OVER THE KISHWAUKEE RIVER
AND SOUTH BRANCH KISHWAUKEE RIVER
MILLSTREAM ROAD CROSS SECTIONS**
 SCALE: 1"=5' V, 1"=10' H
 SHEET 20 OF 23 SHEETS
 STA. 246+00.00 TO STA. 246+50.00

F.A. RTE.	SECTION	COUNTY	TOTAL SHEETS	SHEET NO.
CH T64	18-00482-00-BR	MCHENRY	219	204
CONTRACT NO. 61J79			ILLINOIS FED. AID PROJECT	

DATE	BY
NO.	NO.
AREAS CHECKED	AREAS CHECKED
FINL SURVEY	SURVEYED
NOTE BOOK	PLOTTED
	TEMPLATE
	AREAS
	CHECKED

DATE	BY
NO.	NO.
AREAS CHECKED	AREAS CHECKED
ORIGNL SURVEY	SURVEYED
NOTE BOOK	PLOTTED
	TEMPLATE
	AREAS
	CHECKED

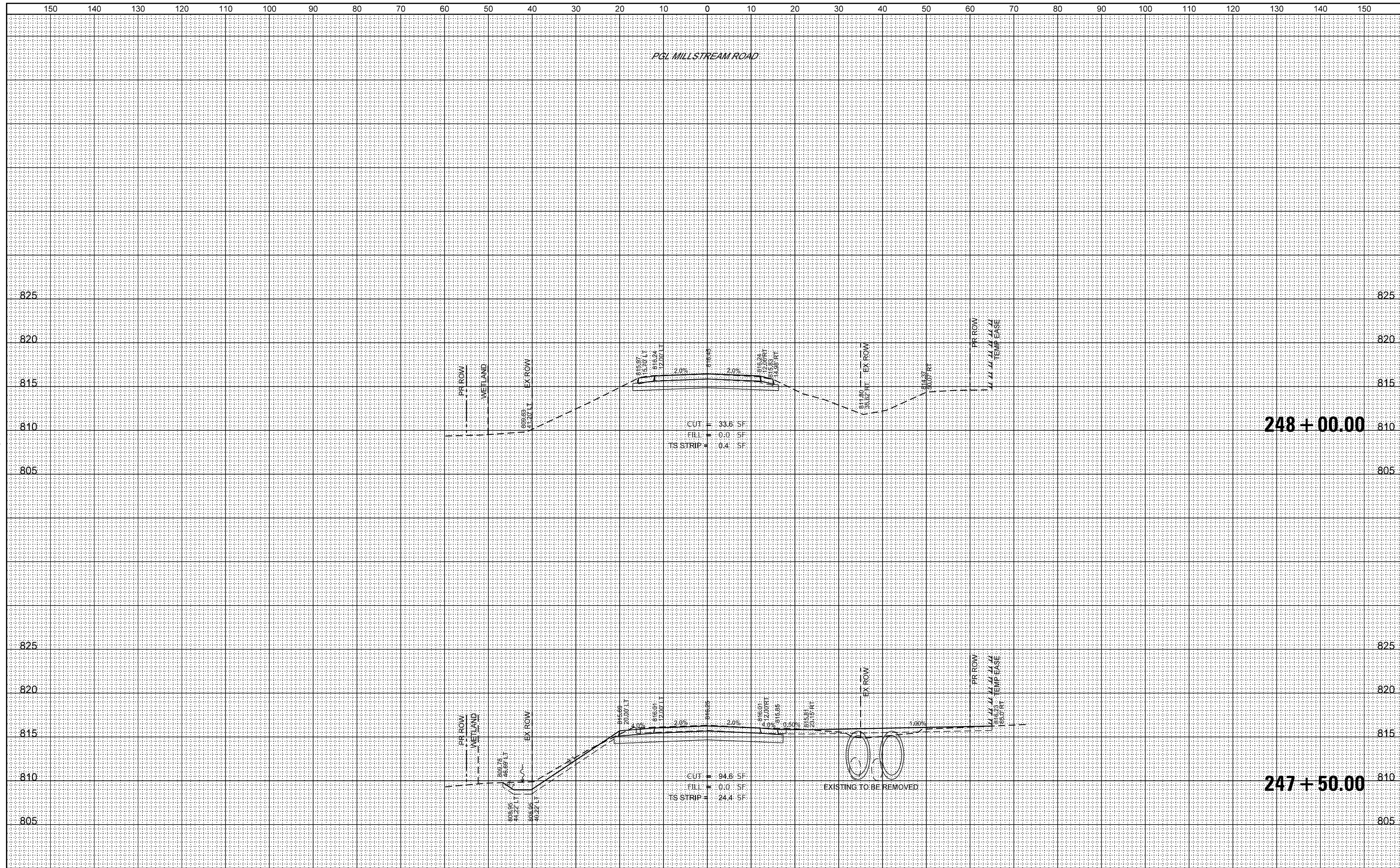
B BLA, Inc.



FILE NAME =	USER NAME = cesario	DESIGNED - MRQ	REVISED -	STATE OF ILLINOIS DEPARTMENT OF TRANSPORTATION MILLSTREAM ROAD OVER THE KISHWAUKEE RIVER AND SOUTH BRANCH KISHWAUKEE RIVER MILLSTREAM ROAD CROSS SECTIONS SCALE: 1"=5' V 1"=10' H SHEET 21 OF 23 SHEETS STA. 247+00.00 TO STA. 247+29.98				F.A. RTE.	SECTION	COUNTY	TOTAL SHEETS	SHEET NO.
W:\755-026 MCDOT Millstream Bridge Phase III\CADD_Sheets\18-00-02-00-BR_sht_cross sections roadway.dgn		DRAWN - MRQ	REVISED -					CH T64	18-00482-00-BR	MCHENRY	219	205
PLOT SCALE = 20,000.00' / in.		CHECKED - MTC	REVISED -					CONTRACT NO. 61J79				
Default		DATE - 08/07/2023	REVISED -					ILLINOIS FED. AID PROJECT				

FINAL SURVEY	SURVEYED	BY	DATE
NOTE BOOK	PLOTTED		
NO.	TEMPLATE		
	AREAS CHECKED		

ORIGINAL SURVEY	SURVEYED	BY	DATE
NOTE BOOK	PLOTTED		
NO.	TEMPLATE		
	AREAS CHECKED		



FILE NAME	USER NAME = cecario	DESIGNED - MRQ	REVISED -
W:\755-026 MCDOT Millstream Bridge Phase III\CADD_Sheets\18-0042-00-BR_sht_cross sections roadway.dgn		DRAWN - MRQ	REVISED -
	PLOT SCALE = 20.0009' / in.	CHECKED - MTC	REVISED -
Default	PLOT DATE = 9/1/2023	DATE - 08/07/2023	REVISED -

**STATE OF ILLINOIS
DEPARTMENT OF TRANSPORTATION**

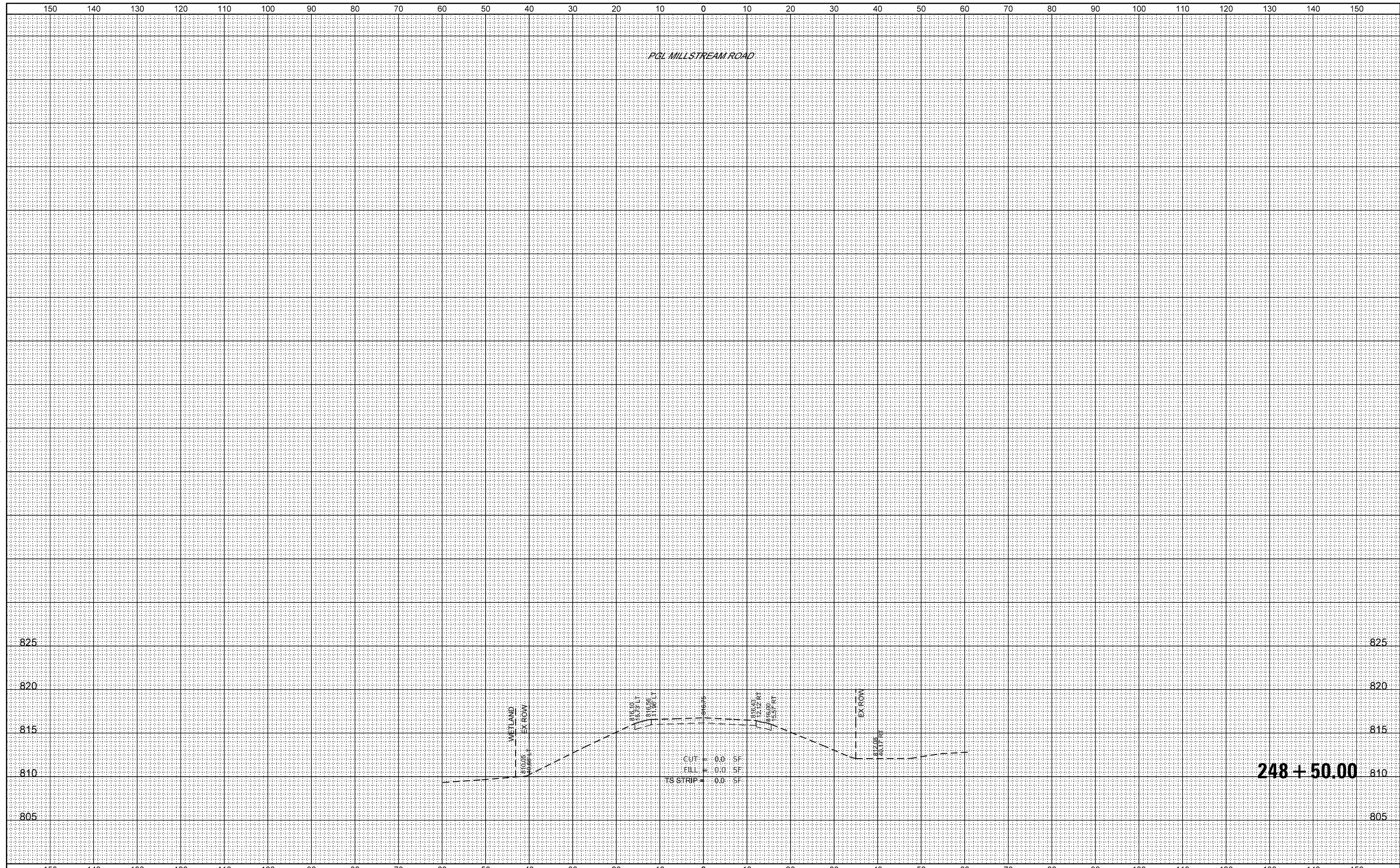
MILLSTREAM ROAD OVER THE KISHWAUKEE RIVER AND SOUTH BRANCH KISHWAUKEE RIVER MILLSTREAM ROAD CROSS SECTIONS			
SCALE: 1"=5' V 1"=10' H	SHEET 22 OF 23 SHEETS	STA. 247+50.00	TO STA. 248+00.00

F.A. RTE.	SECTION	COUNTY	TOTAL SHEETS	SHEET NO.
CH T64	18-00482-00-BR	MCHENRY	219	206
CONTRACT NO. 61J79				
ILLINOIS		FED. AID PROJECT		

FINAL SURVEY NO.	SURVEYED	BY	DATE
NOTE BOOK	PLOTTED		
AREAS CHECKED	TEMPLATE		
	AREAS CHECKED		

ORIGINAL SURVEY NO.	SURVEYED	BY	DATE
NOTE BOOK	PLOTTED		
AREAS CHECKED	TEMPLATE		
	AREAS CHECKED		

B BLA, Inc.

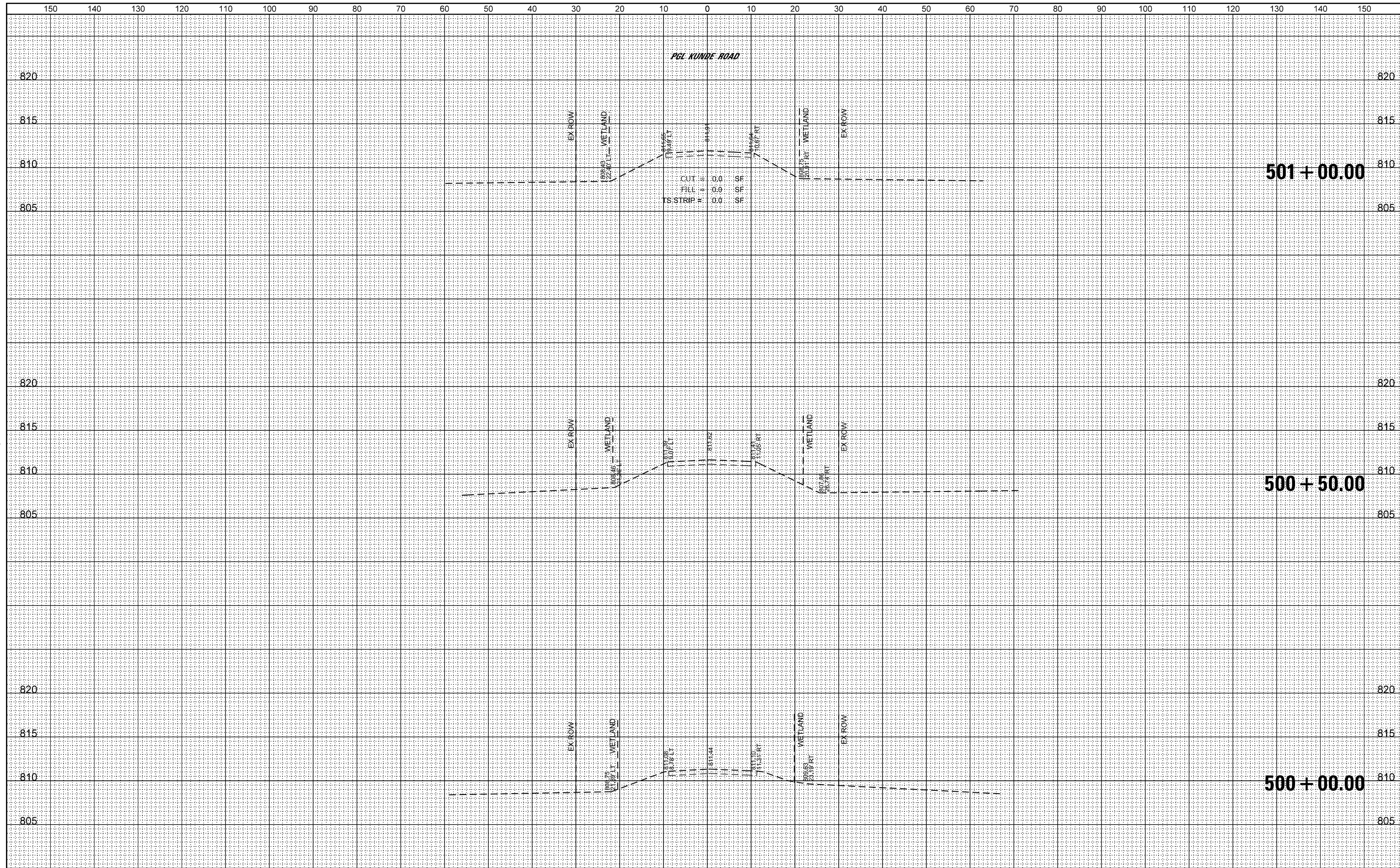


FILE NAME - W:\755-026 MCDOT Millstream Bridge Phase II\CADD_Sheets\18-00482-00-BR_sht_cross sections roadway.dgn	USER NAME - cesario	DESIGNED - MRQ	REVISED -	STATE OF ILLINOIS DEPARTMENT OF TRANSPORTATION		MILLSTREAM ROAD OVER THE KISHWAUKEE RIVER AND SOUTH BRANCH KISHWAUKEE RIVER MILLSTREAM ROAD CROSS SECTIONS			F.A. RTE. CH T64	SECTION 18-00482-00-BR	COUNTY MCHENRY	TOTAL SHEETS 219	SHEET NO. 207
PLOT SCALE - 20,000' / in.	CHECKED - MTC	REVISED -	REVISED -						SCALE: 1"=5' V 1"=10' H	SHEET 23 OF 23 SHEETS	STA. 248+50.00	TO STA. 248+50.00	CONTRACT NO. 61J79
Default	PLOT DATE - 9/1/2023	DATE - 08/07/2023	REVISED -										

DATE	
BY	
SURVEYED	
PLOTTED	
TEMPLATE	
AREAS	
CHECKED	
NO.	



DATE	
BY	
SURVEYED	
PLOTTED	
TEMPLATE	
AREAS	
CHECKED	
NO.	



FILE NAME = W:\755-026 MCDOT Millstream Bridge Phase III\CADD_Sheets\18-00482-00-BR_sh_cross sections kunde.dgn

USER NAME =	cessario	DESIGNED -	MRQ	REVISED -	
PLOT SCALE =	20.0009' / in.	DRAWN -	MRQ	REVISED -	
PLOT DATE =	9/1/2023	CHECKED -	MTC	REVISED -	
		DATE -	08/07/2023	REVISED -	

**STATE OF ILLINOIS
DEPARTMENT OF TRANSPORTATION**

**MILLSTREAM ROAD OVER THE KISHWAUKEE RIVER
AND SOUTH BRANCH KISHWAUKEE RIVER
KUNDE ROAD CROSS SECTIONS**

SCALE: 1"=5' V
1"=10' H

SHEET 1 OF 3 SHEETS

STA. 500+00.00 TO STA. 501+00.00

F.A. RTE.	SECTION	COUNTY	TOTAL SHEETS	SHEET NO.
CH T64	18-00482-00-BR	MCHENRY	219	208
CONTRACT NO. 61J79				
ILLINOIS		FED. AID PROJECT		

DATE	
BY	
SURVEYED	
PLOTTED	
TEMPLATE	
NOTE BOOK	
AREAS CHECKED	
NO.	

DATE	
BY	
SURVEYED	
PLOTTED	
TEMPLATE	
NOTE BOOK	
AREAS CHECKED	
NO.	

FILE NAME	-
USER NAME	= cecario
DESIGNED	- MRQ
REVISIONS	-
DRAWN	- MRQ
REVISIONS	-
CHECKED	- MTC
REVISIONS	-
DATE	- 08/07/2023
REVISIONS	-

W:\755-026 MCDOT Millstream Bridge Phase III\CADD_Sheets\18-0042-00-BR_sht_cross sections kunde.dgn	
PLOT SCALE	= 20.0009' / in.
PLOT DATE	= 9/1/2023

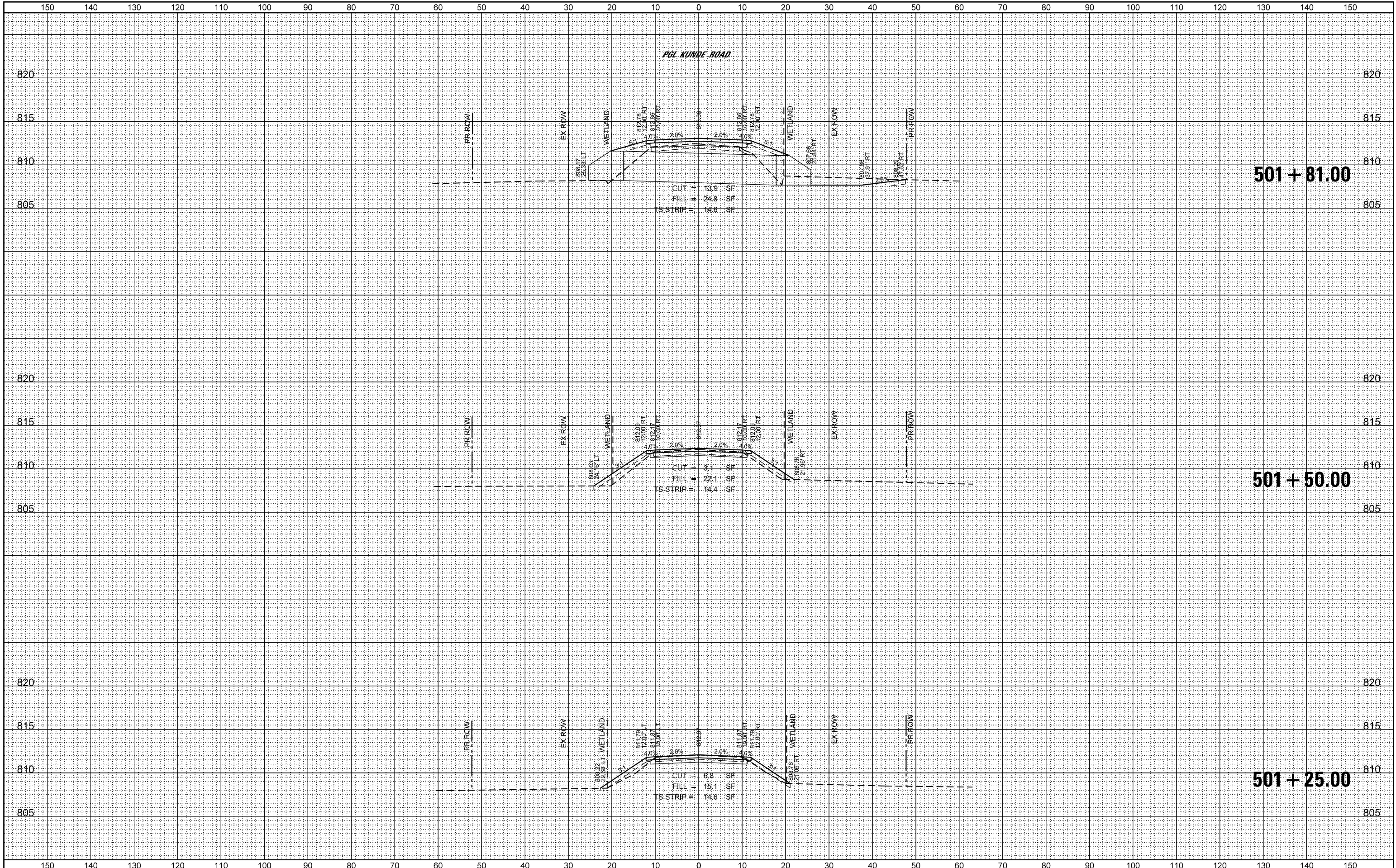
DESIGNED	- MRQ
REVISIONS	-
DRAWN	- MRQ
REVISIONS	-
CHECKED	- MTC
REVISIONS	-
DATE	- 08/07/2023
REVISIONS	-

**STATE OF ILLINOIS
DEPARTMENT OF TRANSPORTATION**

**MILLSTREAM ROAD OVER THE KISHWAUKEE RIVER
AND SOUTH BRANCH KISHWAUKEE RIVER
KUNDE ROAD CROSS SECTIONS**

SCALE: 1"=5' V, 1"=10' H SHEET 2 OF 3 SHEETS STA. 501+25.00 TO STA. 501+81.00

F.A. RTE.	SECTION	COUNTY	TOTAL SHEETS	SHEET NO.
CH T64	18-00482-00-BR	MCHENRY	219	209
CONTRACT NO. 61J79				
ILLINOIS		FED. AID PROJECT		

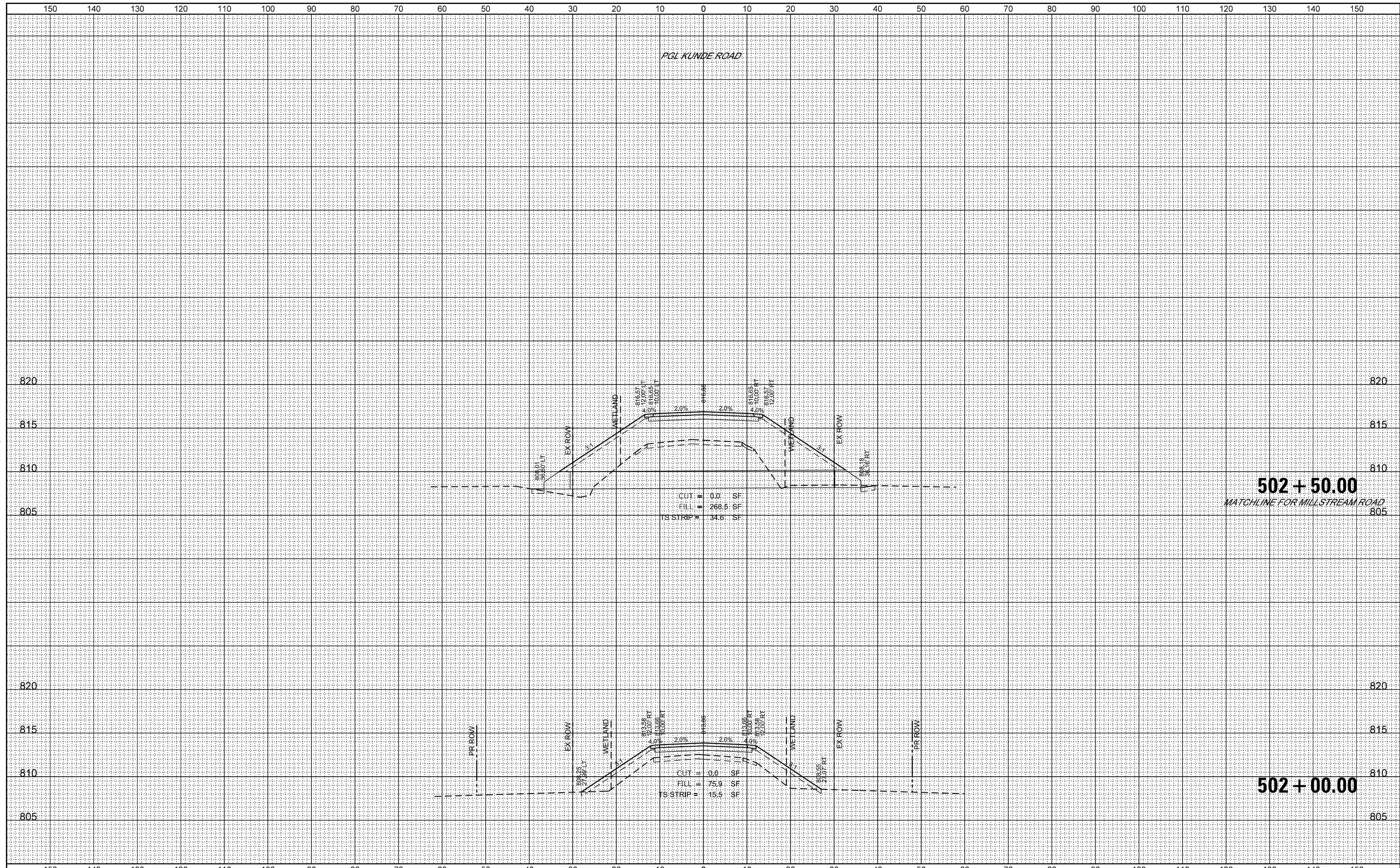


BLA, Inc.

FINAL SURVEY	SURVEYED	BY	DATE
NOTE BOOK NO.	PLOTTED TEMPLATE AREAS CHECKED		

ORIGINAL SURVEY	SURVEYED	BY	DATE
NOTE BOOK NO.	PLOTTED TEMPLATE AREAS CHECKED		

B BLA, Inc.



FILE NAME =
 W:\755-026 MCDOT Millstream Bridge Phase III\CADD_Sheets\18-0042-00-BR_sht_cross sections kunde.dgn

USER NAME =	cessario	DESIGNED -	MRQ	REVISED -	
PLOT SCALE =	20.0009' / in.	DRAWN -	MRQ	REVISED -	
PLOT DATE =	9/1/2023	CHECKED -	MTC	REVISED -	
		DATE -	08/07/2023	REVISED -	

**STATE OF ILLINOIS
 DEPARTMENT OF TRANSPORTATION**

**MILLSTREAM ROAD OVER THE KISHWAUKEE RIVER
 AND SOUTH BRANCH KISHWAUKEE RIVER
 KUNDE ROAD CROSS SECTIONS**

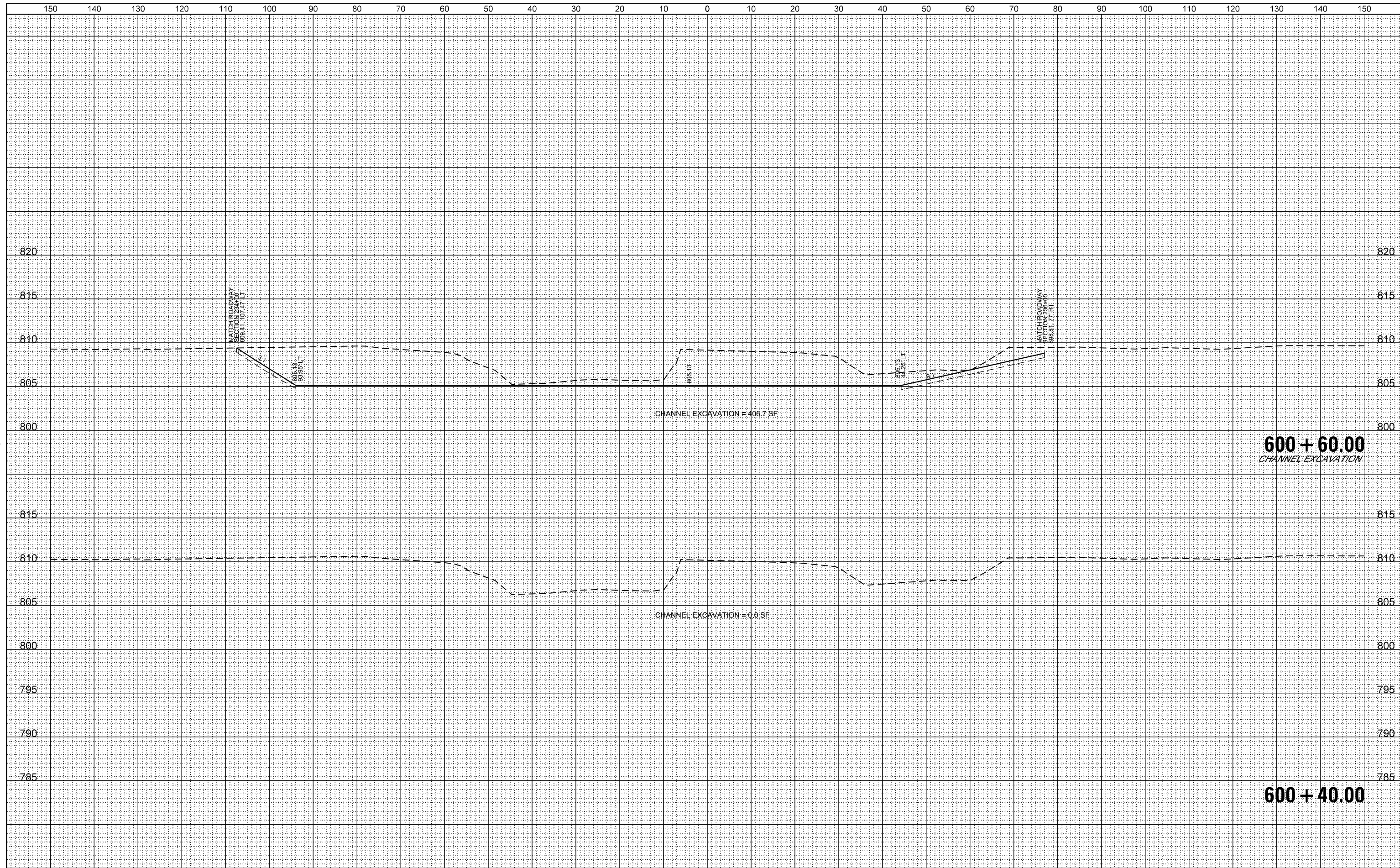
SCALE: 1"=5' V
 1"=10' H

SHEET 3 OF 3 SHEETS | STA. 502+00.00 TO STA. 503+00.00

F.A. RTE.	SECTION	COUNTY	TOTAL SHEETS	SHEET NO.
CH T64	18-00482-00-BR	MCHENRY	219	210
CONTRACT NO. 61J79				
ILLINOIS		FED. AID PROJECT		

FINAL SURVEY	SURVEYED	BY	DATE
NOTE BOOK	PLOTTED		
NO.	TEMPLATE		
	AREAS CHECKED		

ORIGINAL SURVEY	SURVEYED	BY	DATE
NOTE BOOK	PLOTTED		
NO.	TEMPLATE		
	AREAS CHECKED		



FILE NAME = W:\755-026 MCDOT Millstream Bridge Phase II\CADD_Sheets\18-0042-00-BR_sht_cross sections south bridge.dgn
 USER NAME = cesario
 PLOT SCALE = 20,000' / in.
 PLOT DATE = 9/1/2023

DESIGNED - MRQ	REVISED -
DRAWN - MRQ	REVISED -
CHECKED - MTC	REVISED -
DATE - 08/07/2023	REVISED -

**STATE OF ILLINOIS
DEPARTMENT OF TRANSPORTATION**

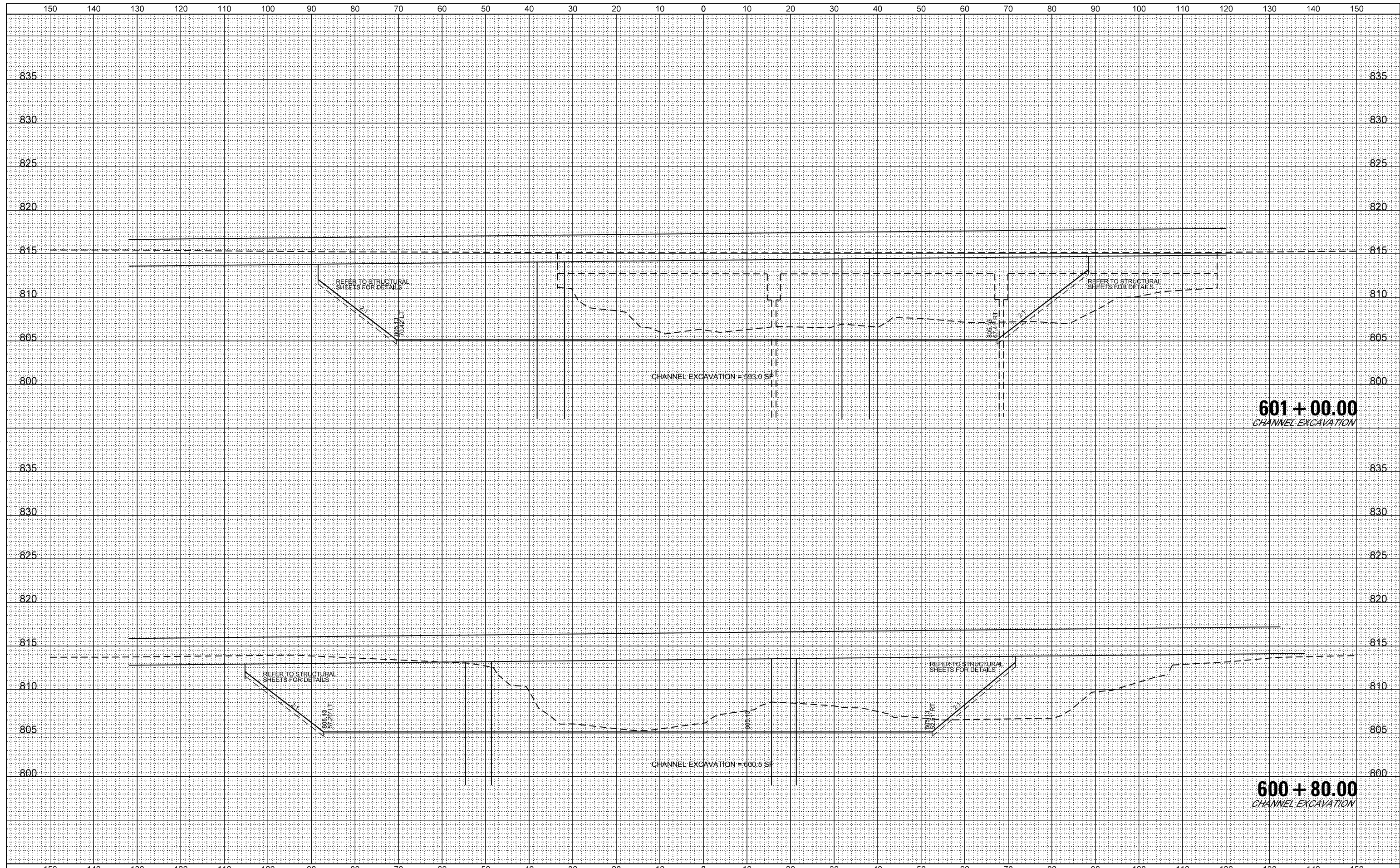
**MILLSTREAM ROAD OVER THE KISHWAUKEE RIVER
AND SOUTH BRANCH KISHWAUKEE RIVER
SOUTH BRIDGE RIVER CROSS SECTIONS**
 SCALE: 1"=5' V
1"=10' H
 SHEET 1 OF 4 SHEETS
 STA. 600+40.00 TO STA. 600+60.00

F.A. RTE.	SECTION	COUNTY	TOTAL SHEETS	SHEET NO.
CH T64	18-00482-00-BR	MCHENRY	219	211
ILLINOIS			FED. AID PROJECT	
CONTRACT NO. 61J79				

DATE	
BY	
SURVEYED	
PLOTTED	
TEMPLATE	
NOTE BOOK	
AREAS CHECKED	
NO.	

DATE	
BY	
SURVEYED	
PLOTTED	
TEMPLATE	
NOTE BOOK	
AREAS CHECKED	
NO.	

B BLA, Inc.



FILE NAME = W:\755-026 MCDOT Millstream Bridge Phase II\CADD_Sheets\18-00-02-00-BR_sht_cross sections south bridge.dgn

USER NAME = cesario	DESIGNED - MRQ	REVISED -
PLOT SCALE = 20,000' / in.	DRAWN - MRQ	REVISED -
PLOT DATE = 9/1/2023	CHECKED - MTC	REVISED -
	DATE - 08/07/2023	REVISED -

**STATE OF ILLINOIS
DEPARTMENT OF TRANSPORTATION**

**MILLSTREAM ROAD OVER THE KISHWAUKEE RIVER
AND SOUTH BRANCH KISHWAUKEE RIVER
SOUTH BRIDGE RIVER CROSS SECTIONS**

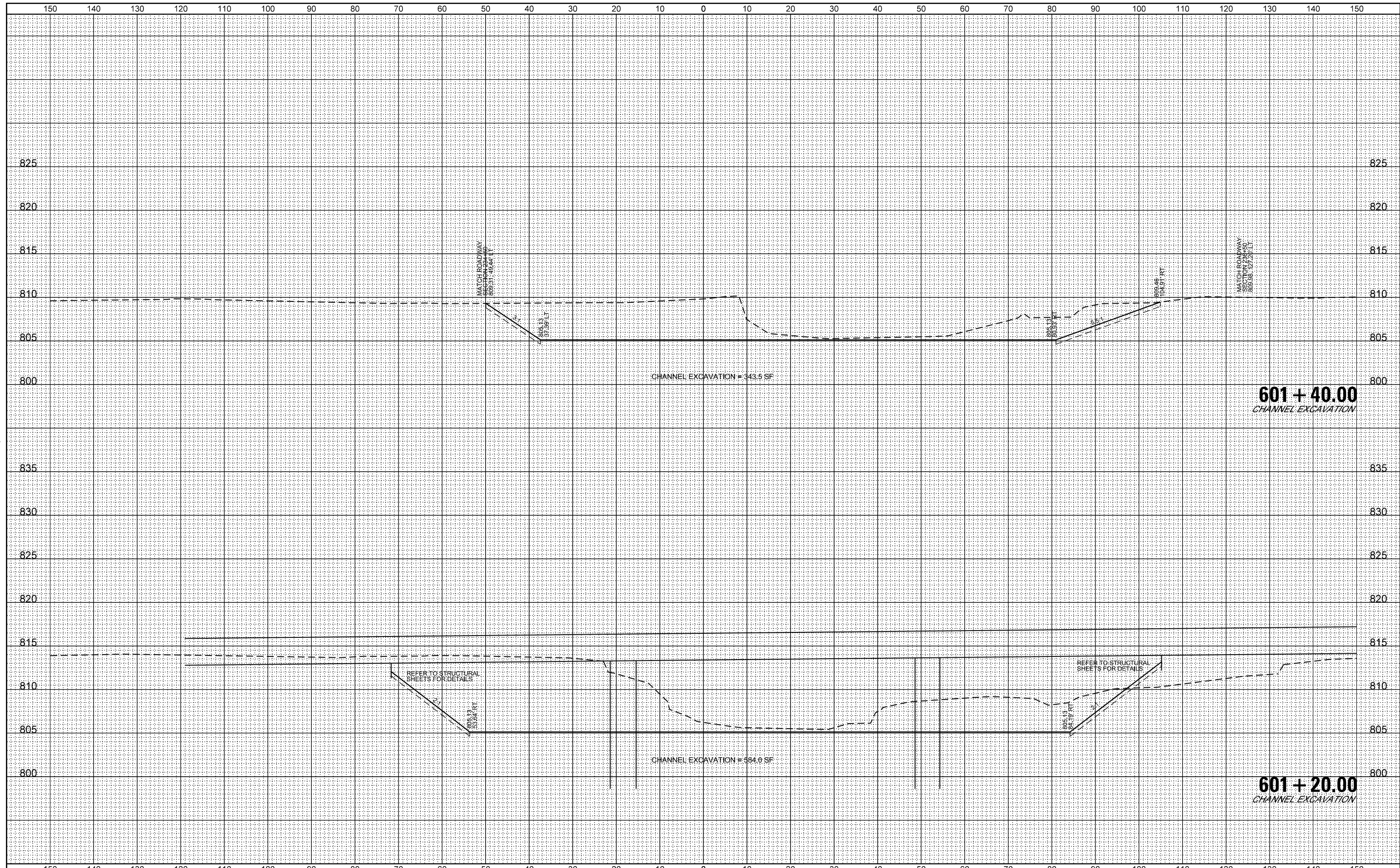
SCALE: 1"=5' V, 1"=10' H
SHEET 2 OF 4 SHEETS
STA. 600+80.00 TO STA. 601+00.00

F.A. RTE.	SECTION	COUNTY	TOTAL SHEETS	SHEET NO.
CH T64	18-00482-00-BR	MCHENRY	219	212
			CONTRACT NO. 61J79	
		ILLINOIS	FED. AID PROJECT	

FINAL SURVEY NO.	SURVEYED BY	DATE
NOTE BOOK NO.	PLOTTED BY	
AREAS CHECKED	TEMPLATE	
	AREAS CHECKED	

ORIGINAL SURVEY NO.	SURVEYED BY	DATE
NOTE BOOK NO.	PLOTTED BY	
AREAS CHECKED	TEMPLATE	
	AREAS CHECKED	

B BLA, Inc.



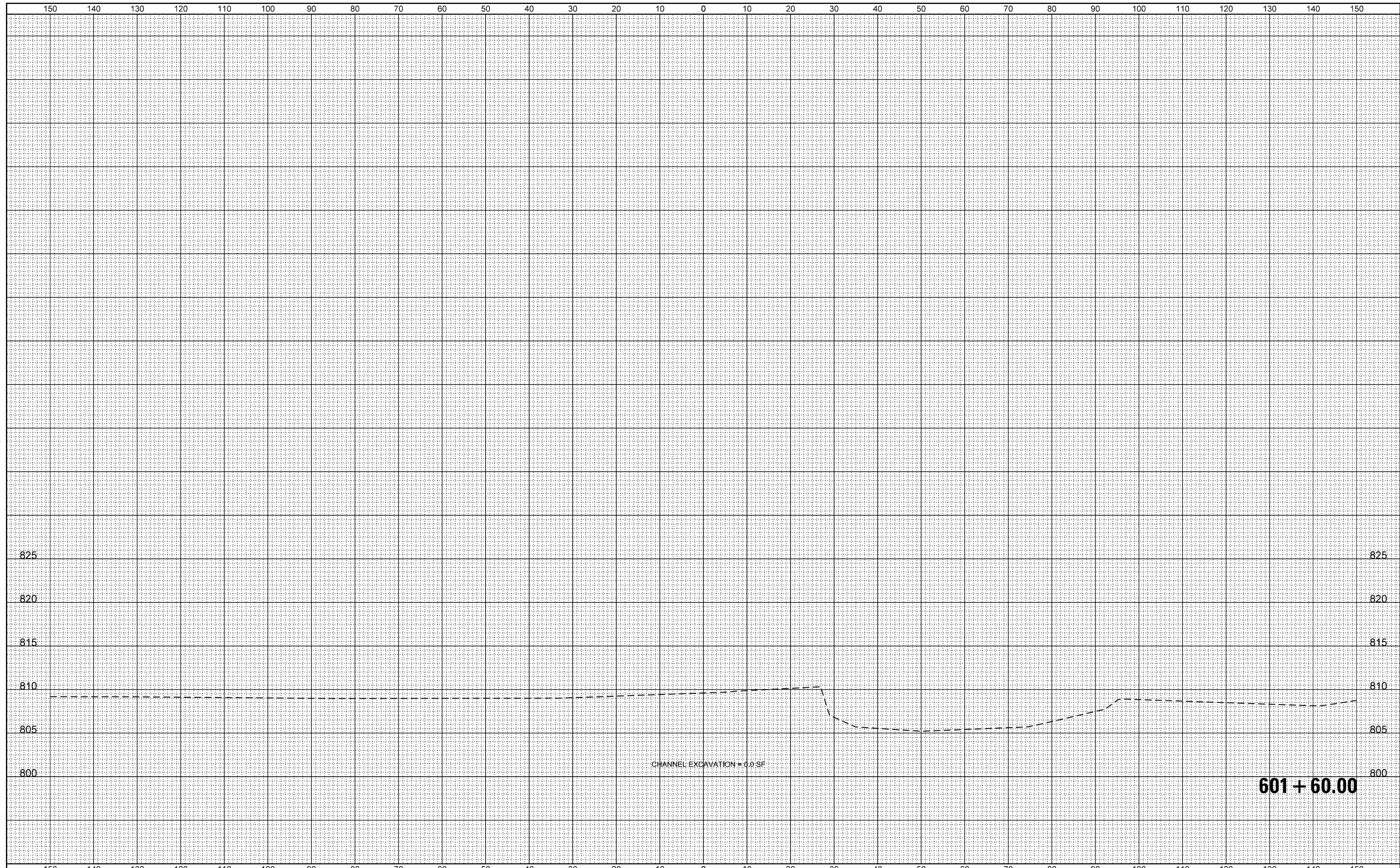
FILE NAME = W:\755-026 MCDOT Millstream Bridge Phase II\CADD_Sheets\18-0042-00-BR_sht_cross sections south bridge.dgn	USER NAME = cesario	DESIGNED - MRQ	REVISED -	STATE OF ILLINOIS DEPARTMENT OF TRANSPORTATION	MILLSTREAM ROAD OVER THE KISHWAUKEE RIVER AND SOUTH BRANCH KISHWAUKEE RIVER SOUTH BRIDGE RIVER CROSS SECTIONS	F.A. RTE.	SECTION	COUNTY	TOTAL SHEETS	SHEET NO.
PLOT SCALE = 20,000' / in.	CHECKED - MTC	REVISED -	CH T64			18-00482-00-BR	MCHENRY	219	213	
PLOT DATE = 9/1/2023	DATE - 08/07/2023	REVISED -	CONTRACT NO. 61J79							
Default			ILLINOIS FED. AID PROJECT							

SCALE: 1"=5' V, 1"=10' H SHEET 3 OF 4 SHEETS STA. 601+20.00 TO STA. 601+40.00

FINAL SURVEY	SURVEYED	BY	DATE
NOTE BOOK NO.	PLOTTED		
	TEMPLATE		
	AREAS		
	CHECKED		

ORIGINAL SURVEY	SURVEYED	BY	DATE
NOTE BOOK NO.	PLOTTED		
	TEMPLATE		
	AREAS		
	CHECKED		

B BLA, Inc.



FILE NAME = W:\755-026 MCDOT Millstream Bridge Phase II\CADD_Sheets\18-00-02-00-BR_sht_cross sections south bridge.dgn
 USER NAME = cesario
 PLOT SCALE = 20,000' / in.
 PLOT DATE = 9/1/2023

DESIGNED - MRQ	REVISED -
DRAWN - MRQ	REVISED -
CHECKED - MTC	REVISED -
DATE - 08/07/2023	REVISED -

**STATE OF ILLINOIS
DEPARTMENT OF TRANSPORTATION**

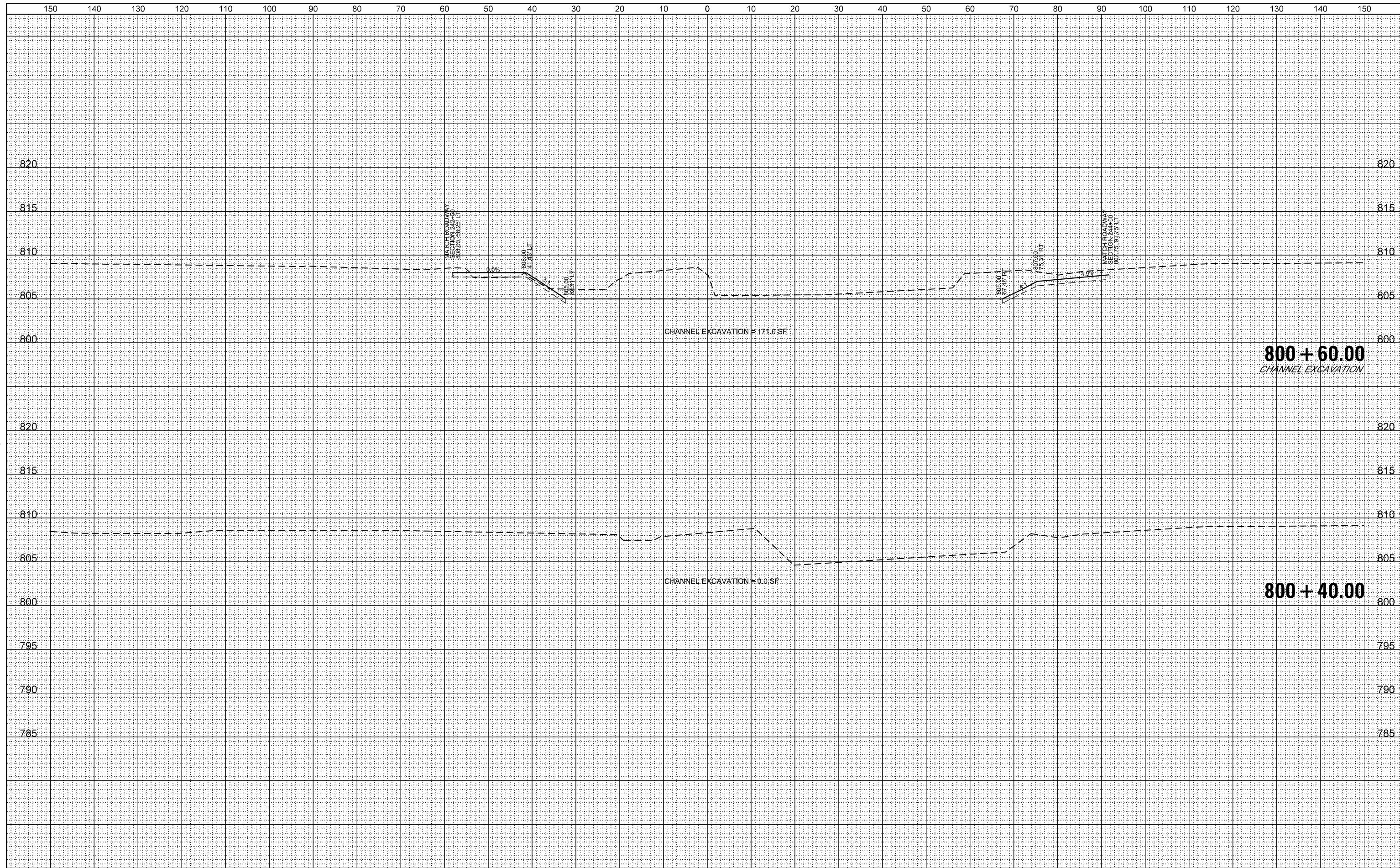
**MILLSTREAM ROAD OVER THE KISHWAUKEE RIVER
AND SOUTH BRANCH KISHWAUKEE RIVER
SOUTH BRIDGE RIVER CROSS SECTIONS**
 SCALE: 1"=30' V
1"=100' H
 SHEET 4 OF 4 SHEETS
 STA. 601+60.00 TO STA. 601+60.00

F.A. RTE.	SECTION	COUNTY	TOTAL SHEETS	SHEET NO.
CH T64	18-00482-00-BR	MCHENRY	219	214
ILLINOIS			CONTRACT NO. 61J79	
FED. AID PROJECT				

FINAL SURVEY NO.	SURVEYED	DATE
NOTE BOOK NO.	PLOTTED	
	TEMPLATE	
	AREAS CHECKED	

ORIGINAL SURVEY NO.	SURVEYED	DATE
NOTE BOOK NO.	PLOTTED	
	TEMPLATE	
	AREAS CHECKED	

B BLA, Inc.



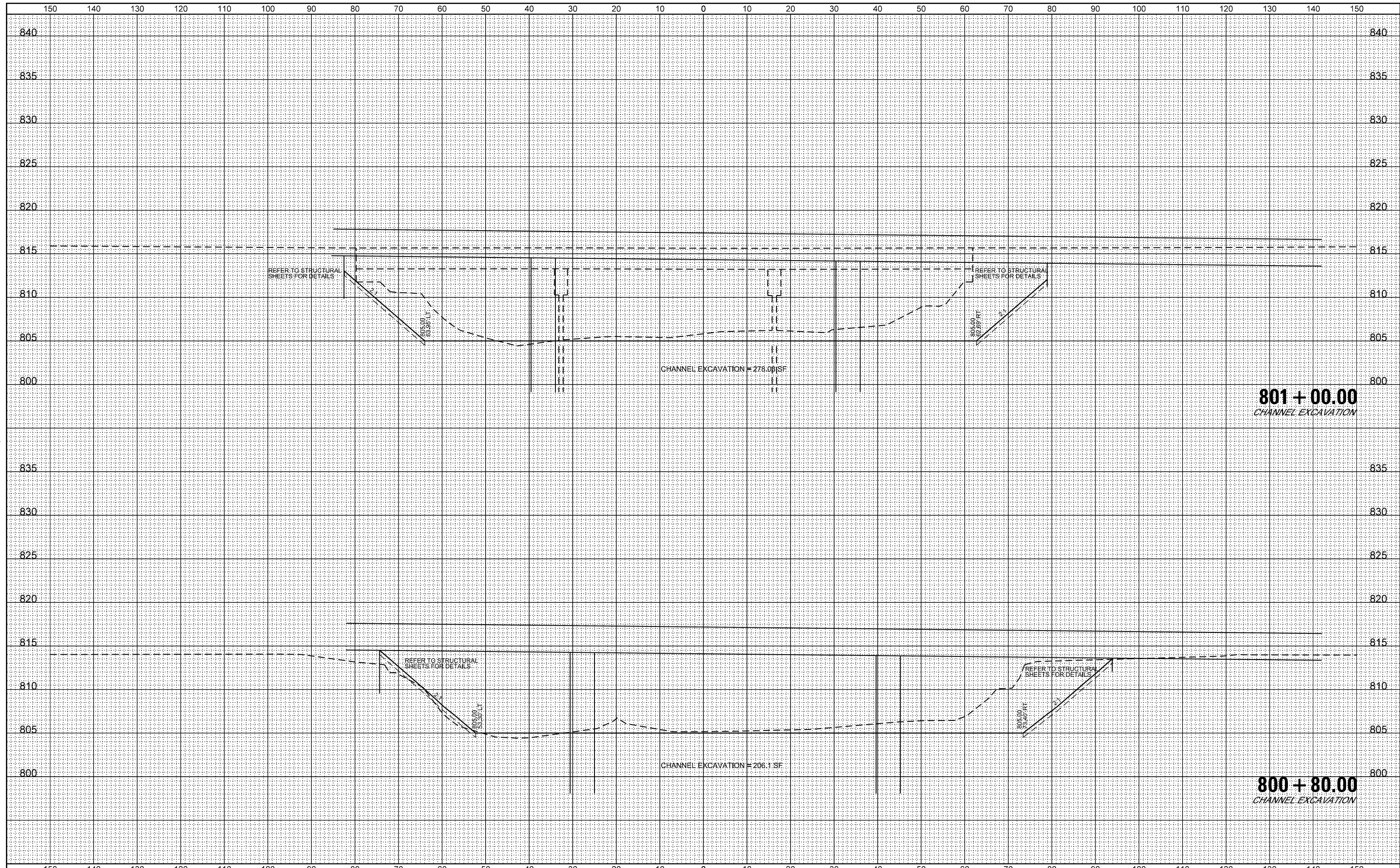
800 + 60.00
CHANNEL EXCAVATION

800 + 40.00

FILE NAME = W:\755-026 MCDOT Millstream Bridge Phase II\CADD_Sheets\18-00-02-00-BR_sht_cross sections north bridge.dgn	USER NAME = cesario	DESIGNED - MRQ	REVISED -	STATE OF ILLINOIS DEPARTMENT OF TRANSPORTATION	MILLSTREAM ROAD OVER THE KISHWAUKEE RIVER AND SOUTH BRANCH KISHWAUKEE RIVER NORTH BRIDGE RIVER CROSS SECTIONS			F.A. RTE. CH T64	SECTION 18-00482-00-BR	COUNTY MCHENRY	TOTAL SHEETS 219	SHEET NO. 215
PLOT SCALE = 20,000' / in.	CHECKED - MTC	REVISIED -	REVISIED -		SCALE: 1"=5' V 1"=10' H	SHEET 1	OF 4 SHEETS	STA. 800+40.00	TO STA. 800+60.00	CONTRACT NO. 61J79		
PLOT DATE = 9/1/2023	DATE - 08/07/2023	REVISIED -	REVISIED -		ILLINOIS FED. AID PROJECT							
Default												

DATE	
BY	
SURVEYED	
PLOTTED	
TEMPLATE	
NOTE BOOK	
AREAS CHECKED	
NO.	

DATE	
BY	
SURVEYED	
PLOTTED	
TEMPLATE	
NOTE BOOK	
AREAS CHECKED	
NO.	

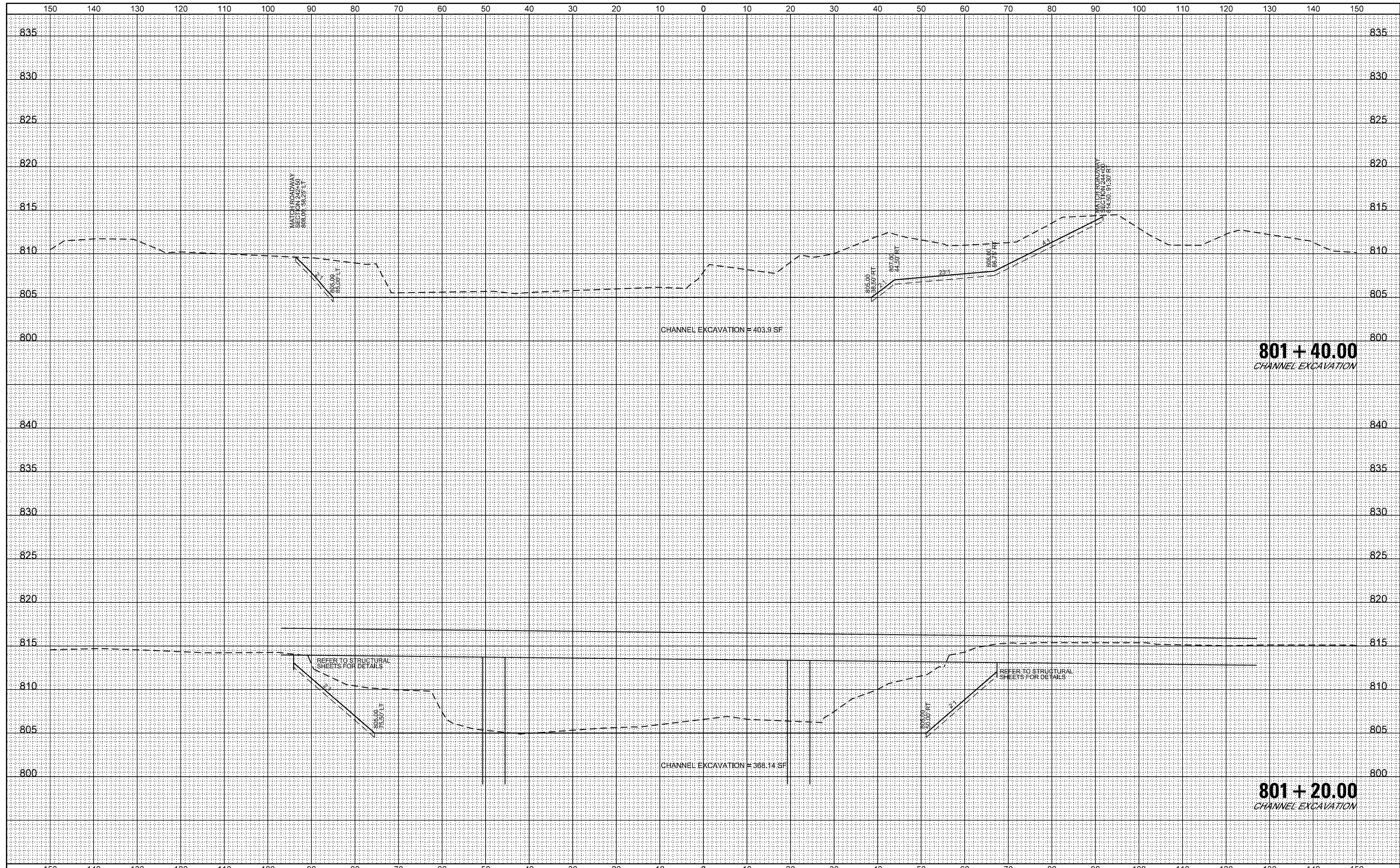


FILE NAME = W:\755-026 MCDOT Millstream Bridge Phase II\CADD_Sheets\18-00-02-00-BR_sht_cross sections north bridge.dgn	USER NAME = cesario	DESIGNED - MRQ	REVISED -	<p align="center">STATE OF ILLINOIS DEPARTMENT OF TRANSPORTATION</p> <p align="center">MILLSTREAM ROAD OVER THE KISHWAUKEE RIVER AND SOUTH BRANCH KISHWAUKEE RIVER NORTH BRIDGE RIVER CROSS SECTIONS</p> <p>SCALE: 1"=5' V 1"=10' H</p> <p>SHEET 2 OF 4 SHEETS STA. 800+80.00 TO STA. 801+00.00</p>	F.A. RTE.	SECTION	COUNTY	TOTAL SHEETS	SHEET NO.
PLOT SCALE = 20,000' / in.	CHECKED - MTC	REVISED -	CH T64		18-00482-00-BR	MCHENRY	219	216	
PLOT DATE = 9/1/2023	DATE - 08/07/2023	REVISED -	CONTRACT NO. 61J79		ILLINOIS FED. AID PROJECT				

FINAL SURVEY NO.	SURVEYED PLOTTED TEMPLATE AREAS CHECKED	BY	DATE

ORIGINAL SURVEY NO.	SURVEYED PLOTTED TEMPLATE AREAS CHECKED	BY	DATE

B BLA, Inc.



FILE NAME = W:\755-026 MCDOT Millstream Bridge Phase II\CADD_Sheets\18-00-82-00-BR_sht_cross sections north bridge.dgn
 USER NAME = cesario
 PLOT SCALE = 20,000' / in.
 PLOT DATE = 9/1/2023

DESIGNED - MRQ	REVISED -
DRAWN - MRQ	REVISED -
CHECKED - MTC	REVISED -
DATE - 08/07/2023	REVISED -

**STATE OF ILLINOIS
DEPARTMENT OF TRANSPORTATION**

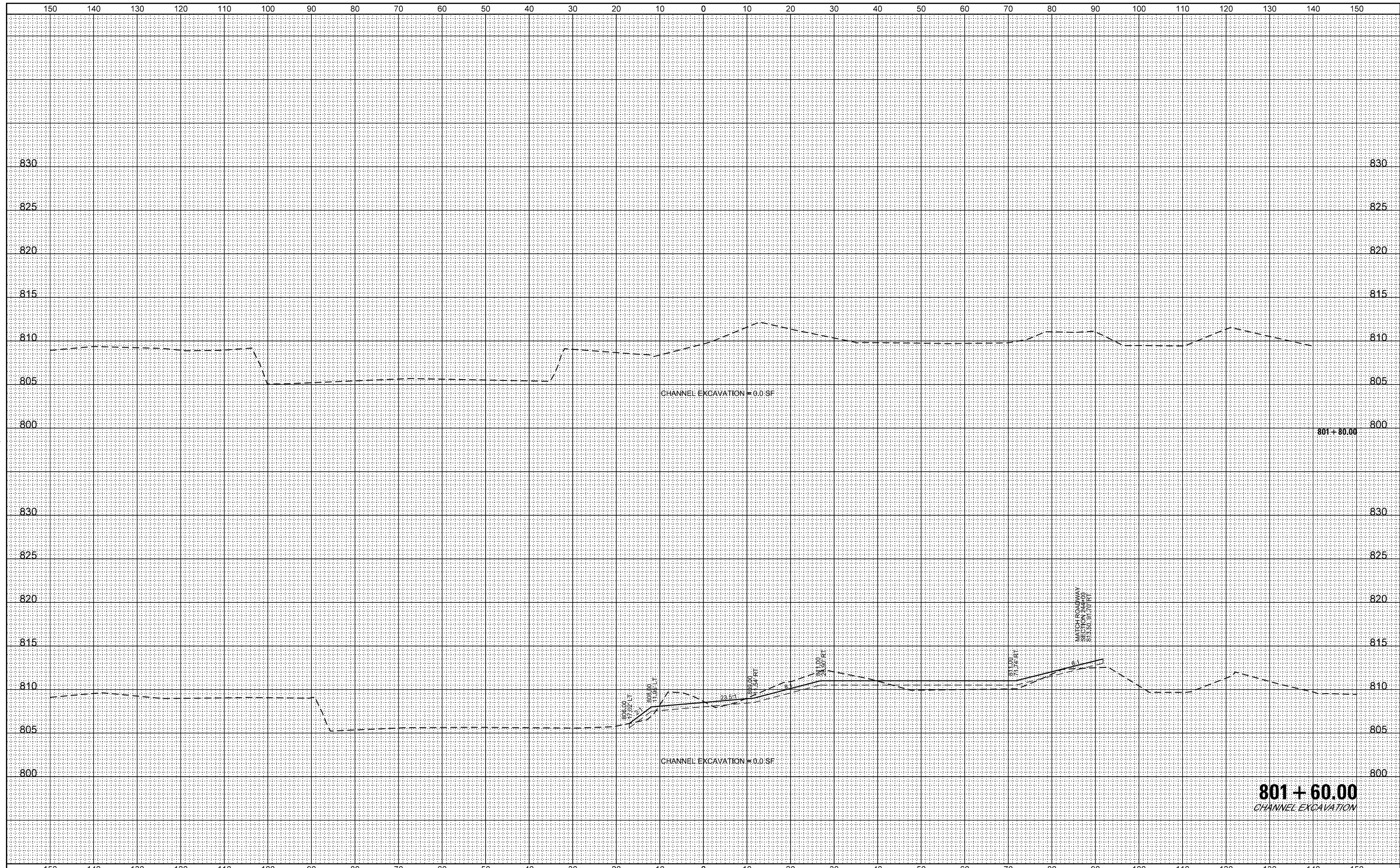
MILLSTREAM ROAD OVER THE KISHWAUKEE RIVER AND SOUTH BRANCH KISHWAUKEE RIVER NORTH BRIDGE RIVER CROSS SECTIONS			
SCALE: 1"=25' V 1"=10' H	SHEET 3 OF 4 SHEETS	STA. 801+20.00 TO STA. 801+40.00	

F.A. RTE.	SECTION	COUNTY	TOTAL SHEETS	SHEET NO.
CH T64	18-00482-00-BR	MCHENRY	219	217
			CONTRACT NO. 61J79	
			ILLINOIS FED. AID PROJECT	

FINAL SURVEY NO.	SURVEYED AREAS CHECKED
DATE	
BY	
PLOTTED	
TEMPLATE	
NOTE BOOK	
AREAS CHECKED	

ORIGINAL SURVEY NO.	SURVEYED AREAS CHECKED
DATE	
BY	
PLOTTED	
TEMPLATE	
NOTE BOOK	
AREAS CHECKED	

B BLA, Inc.



FILE NAME = W:\755-026 MCDOT Millstream Bridge Phase II\CADD_Sheets\18-00482-00-BR_sht_cross sections north bridge.dgn
 USER NAME = cesario
 PLOT SCALE = 20,000' / in.
 PLOT DATE = 9/1/2023

DESIGNED - MRQ	REVISED -
DRAWN - MRQ	REVISED -
CHECKED - MTC	REVISED -
DATE - 08/07/2023	REVISED -

**STATE OF ILLINOIS
 DEPARTMENT OF TRANSPORTATION**

**MILLSTREAM ROAD OVER THE KISHWAUKEE RIVER
 AND SOUTH BRANCH KISHWAUKEE RIVER
 NORTH BRIDGE RIVER CROSS SECTIONS**
 SCALE: 1"=5' V, 1"=10' H
 SHEET 4 OF 4 SHEETS
 STA. 801+60.00 TO STA. 801+80.00

F.A. RTE.	SECTION	COUNTY	TOTAL SHEETS	SHEET NO.
CH T64	18-00482-00-BR	MCHENRY	219	218
CONTRACT NO. 61J79			ILLINOIS FED. AID PROJECT	

801 + 60.00
 CHANNEL EXCAVATION

801 + 80.00

