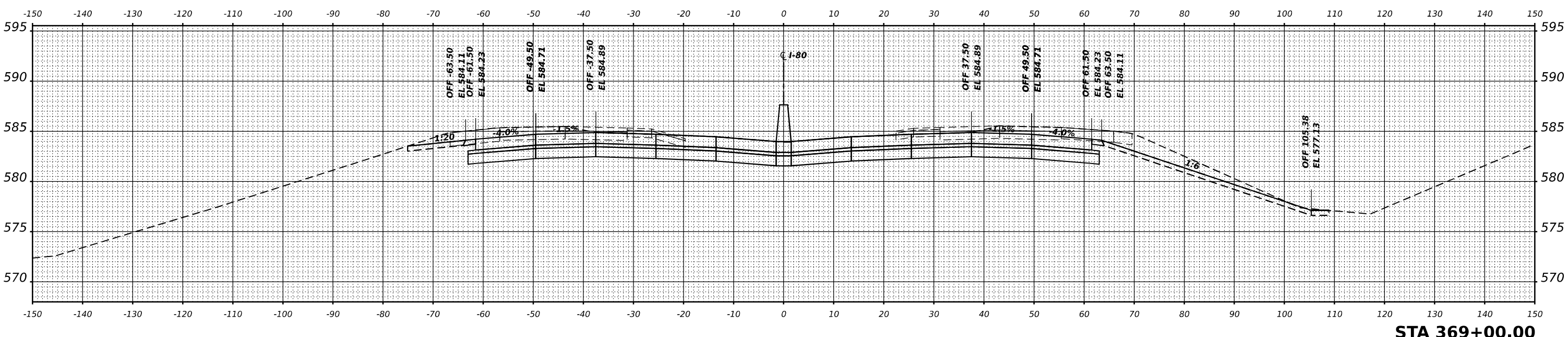
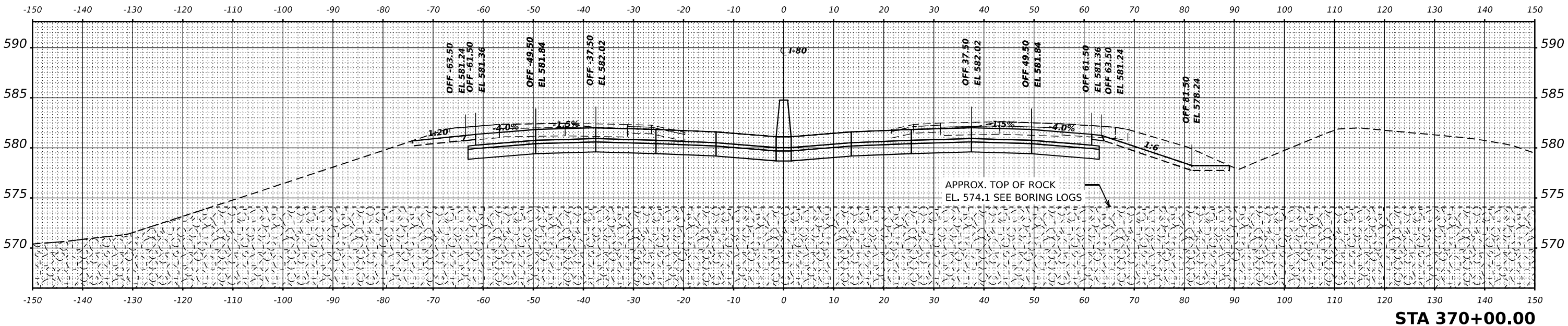


FINAL SURVEY NO.	SURVEYED	DATE
NOTE BOOK	PLOTTED	BY
AREAS CHECKED	TEMPLATE	
	AREAS	

ORIGINAL SURVEY NO.	SURVEYED	DATE
NOTE BOOK	PLOTTED	BY
AREAS CHECKED	TEMPLATE	
	AREAS	

MODEL: I-80 PCL - 369+00.00  
 FILE NAME: p:\transystems\w\_bentley.com\transys\corp\pvt\hosted\documents\projects\2018\CH401\401180022\01-Station\CAD\Mile\_4\_62R28\_04-Sheets\14-Cross Sections\01-62R28-Intersect-m\14-stage2.dgn



USER NAME = dbook	DESIGNED -	REVISED -
PLOT SCALE = 0.16666667' / in.	DRAWN -	REVISED -
PLOT DATE = 8/10/2023	CHECKED -	REVISED -
	DATE -	REVISED -

**STATE OF ILLINOIS  
DEPARTMENT OF TRANSPORTATION**

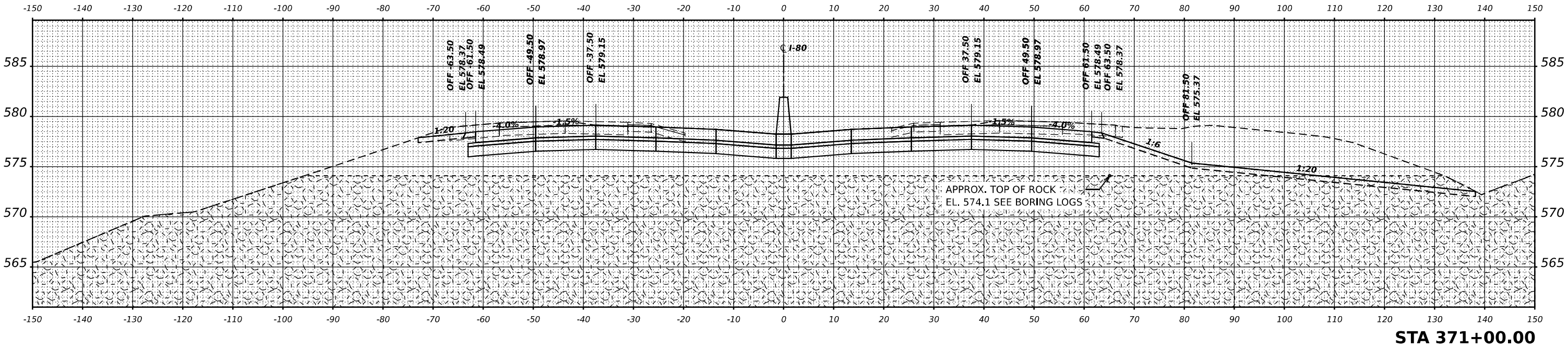
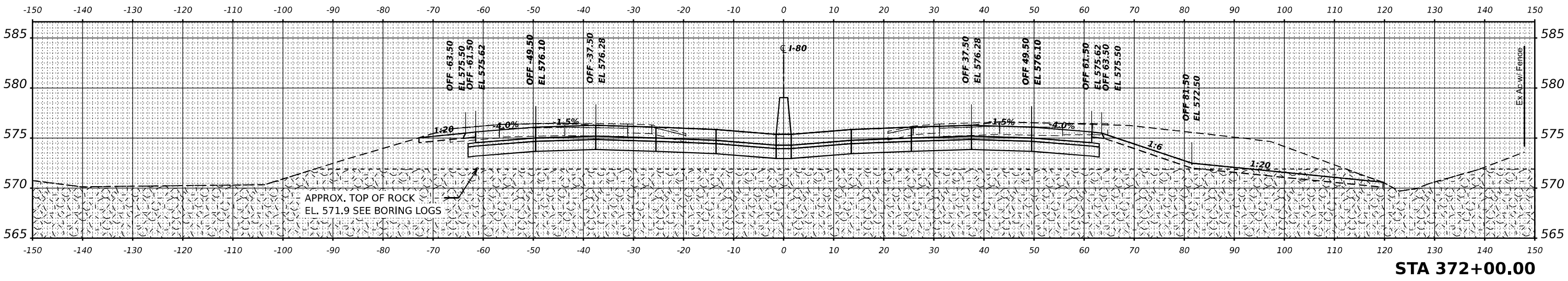
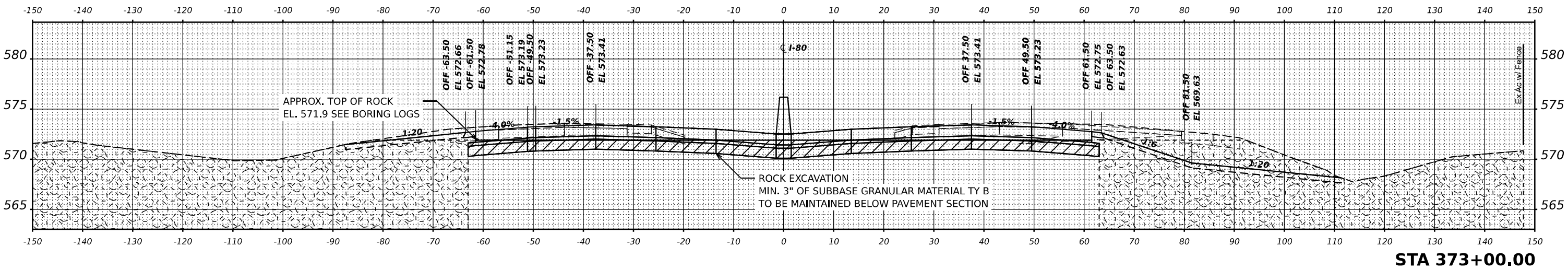
<b>CROSS SECTIONS INTERSTATE 80 MAINLINE - STAGE 2</b>			
SCALE:	SHEET	OF SHEETS	STA.

F.A.I. RTE.	SECTION	COUNTY	TOTAL SHEETS	SHEET NO.
I-80	FAI 80 21 STRUCTURE 7	WILL	1059	1001
CONTRACT NO. 62R28				
ILLINOIS FED. AID PROJECT				

DATE	
BY	
FINAL SURVEY	SURVEYED
NOTE BOOK	PLOTTED
NO.	TEMPLATE
	AREAS CHECKED

DATE	
BY	
ORIGINAL SURVEY	SURVEYED
NOTE BOOK	PLOTTED
NO.	TEMPLATE
	AREAS CHECKED

MODEL: I-80 PCL - 371+00.00  
 FILE NAME: p:\transystems\p\stentley.com\transyscorp\p\stentley.com\Documents\Projects\_2018\C401\401180022\01-Station\CAD\ML\c4\_62R28\_04-Sheets\14-Cross Sections\01-2R28-Intersect\14-stages.dgn



USER NAME	= dbook	DESIGNED	-	REVISED	-
PLLOT SCALE	= 0.16666667" / in.	DRAWN	-	REVISED	-
PLLOT DATE	= 8/10/2023	CHECKED	-	REVISED	-
		DATE	-	REVISED	-

**STATE OF ILLINOIS  
DEPARTMENT OF TRANSPORTATION**

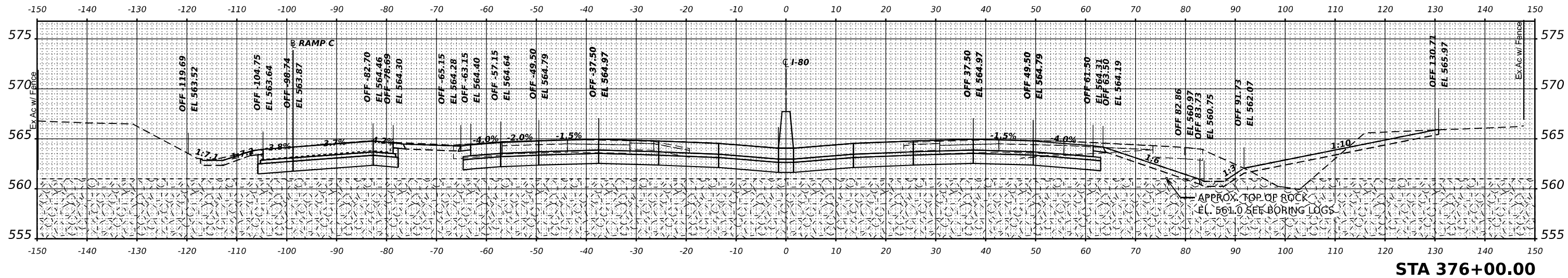
<b>CROSS SECTIONS</b>			
<b>INTERSTATE 80 MAINLINE - STAGE 2</b>			
SCALE:	SHEET	OF SHEETS	STA.

F.A.P. RTE.	SECTION	COUNTY	TOTAL SHEETS	SHEET NO.
I-80	FAI 80 21 STRUCTURE 7	WILL	1059	1002
CONTRACT NO. 62R28				
ILLINOIS FED. AID PROJECT				

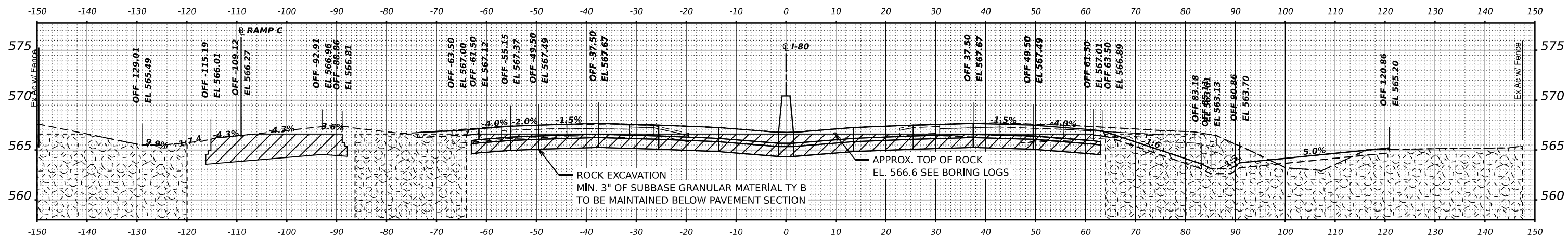
FINAL SURVEY	SURVEYED	BY	DATE
NOTE BOOK	PLOTTED		
NO.	TEMPLATE		
	AREAS CHECKED		

ORIGINAL SURVEY	SURVEYED	BY	DATE
NOTE BOOK	PLOTTED		
NO.	TEMPLATE		
	AREAS CHECKED		

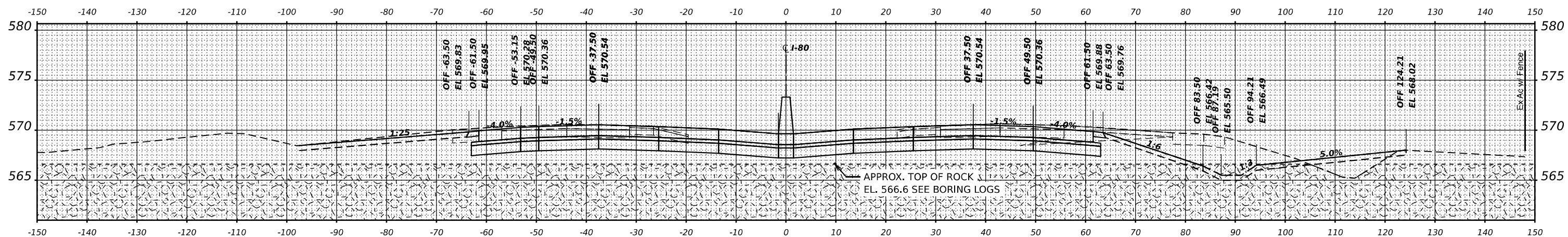
MODEL: I-80 PCL - 374+00.00  
 FILE NAME: p:\projects\transys\pvt\stentec\transys\pvt\stentec\Documents\Projects\_2018\CH401\40118002\01-Station\CAD\ML\c4\_62R28\_04-Sheets\14-Cross Sections\01-2R28-Struc-ml-374sta2.dgn



**STA 376+00.00**



**STA 375+00.00**



**STA 374+00.00**



USER NAME	= dbook	DESIGNED	-	REVISED	-
		DRAWN	-	REVISED	-
PLOT SCALE	= 0.16666667" / in.	CHECKED	-	REVISED	-
PLOT DATE	= 8/10/2023	DATE	-	REVISED	-

**STATE OF ILLINOIS  
DEPARTMENT OF TRANSPORTATION**

**CROSS SECTIONS  
INTERSTATE 80 MAINLINE - STAGE 2**

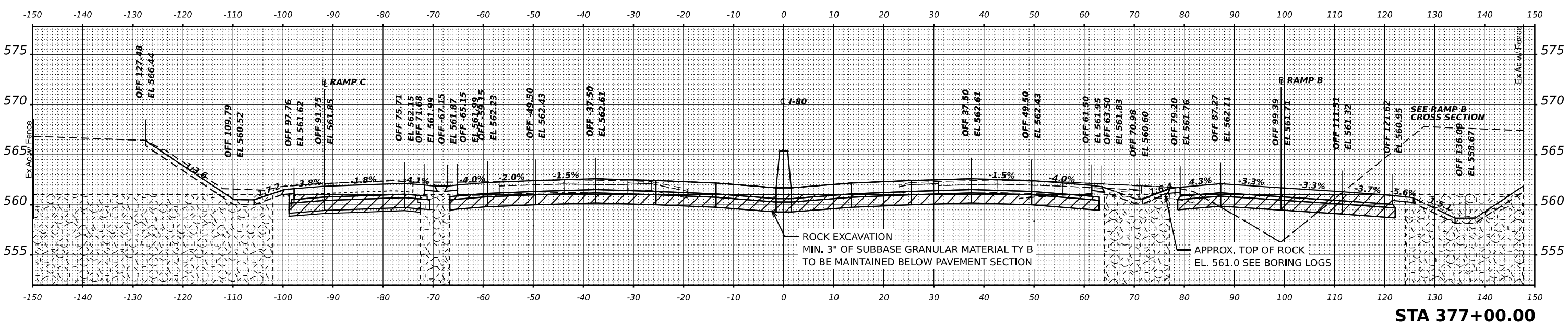
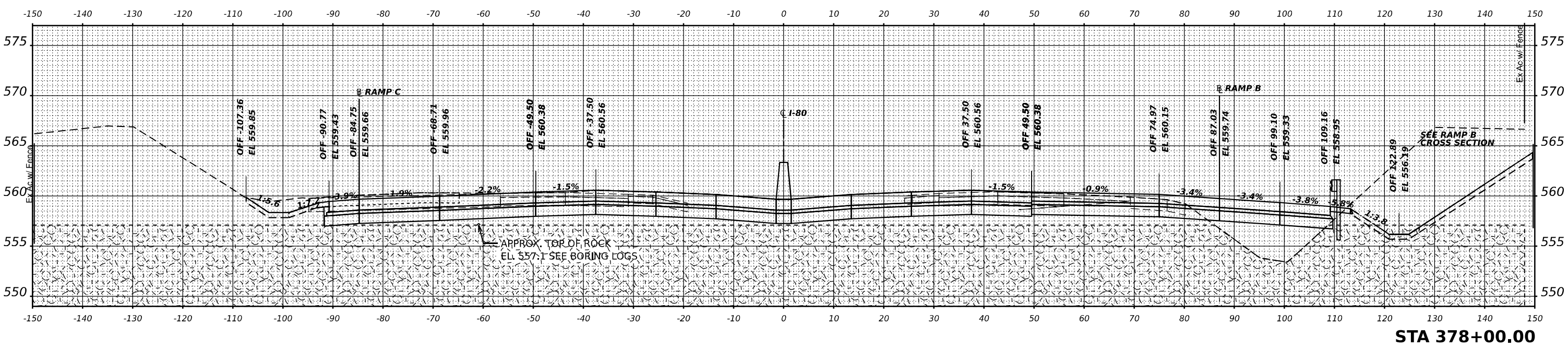
SCALE: SHEET OF SHEETS STA.

F.A.I. RTE.	SECTION	COUNTY	TOTAL SHEETS	SHEET NO.
I-80	FAI 80 21 STRUCTURE 7	WILL	1059	1003
				CONTRACT NO. 62R28
				ILLINOIS FED. AID PROJECT

FINAL SURVEY	SURVEYED	DATE
NOTE BOOK	PLOTTED	BY
NO.	TEMPLATE	
	AREAS CHECKED	

ORIGINAL SURVEY	SURVEYED	DATE
NOTE BOOK	PLOTTED	BY
NO.	TEMPLATE	
	AREAS CHECKED	

MODEL: I-80 PCL - 377+00.00  
 FILE NAME: p:\transystems\pw\_bentley.com\transys\corp\pvt\shared\documents\projects\2018\CH401\401180022\01-Station\CAD\I-80\_62R28\_04\_Sheets\14-Cross Sections\01-62R28-struct-14-stages.dgn



USER NAME = dbook	DESIGNED -	REVISED -
	DRAWN -	REVISED -
PLOT SCALE = 0.16666667" / in.	CHECKED -	REVISED -
PLOT DATE = 8/10/2023	DATE -	REVISED -

**STATE OF ILLINOIS  
DEPARTMENT OF TRANSPORTATION**

<b>CROSS SECTIONS</b>			
<b>INTERSTATE 80 MAINLINE - STAGE 2</b>			
SCALE: SCALE	SHEET	OF SHEETS	STA.

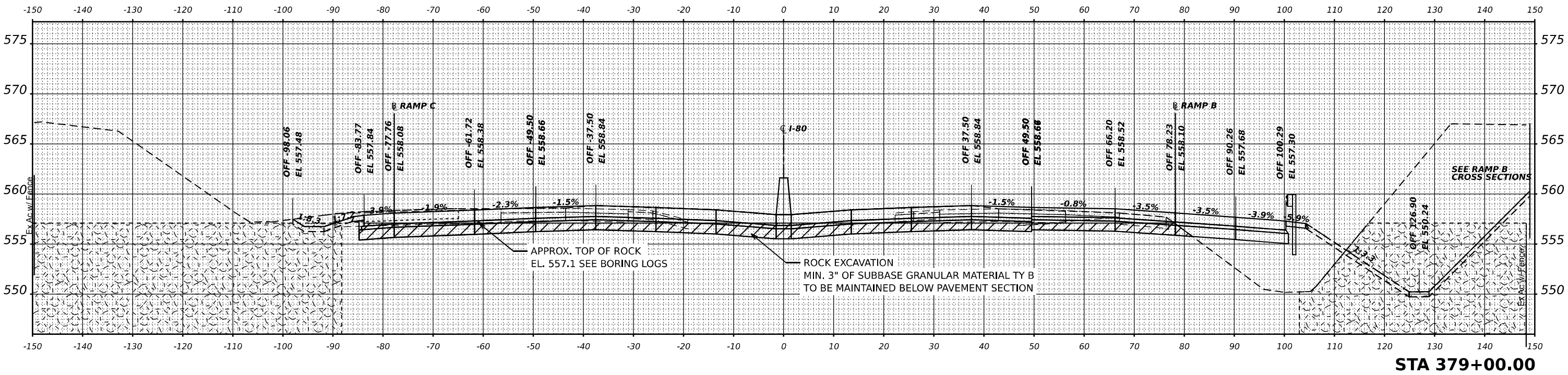
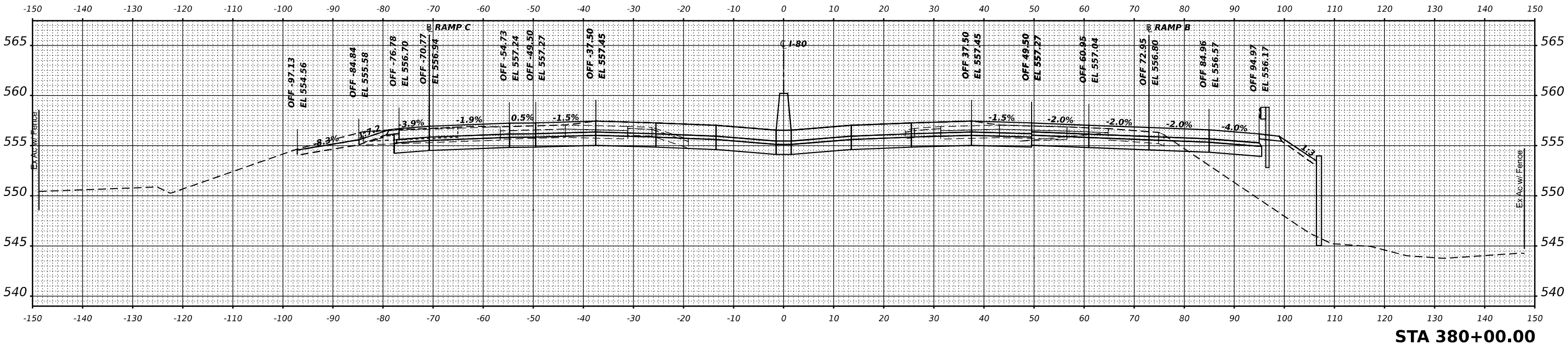
F.A.I. RTE.	SECTION	COUNTY	TOTAL SHEETS	SHEET NO.
I-80	FAI 80 21 STRUCTURE 7	WILL	1059	1004
CONTRACT NO. 62R28				
ILLINOIS		FED. AID PROJECT		



FINAL SURVEY	SURVEYED	DATE
NOTE BOOK	PLOTTED	BY
NO.	TEMPLATE	
	AREAS CHECKED	

ORIGINAL SURVEY	SURVEYED	DATE
NOTE BOOK	PLOTTED	BY
NO.	TEMPLATE	
	AREAS CHECKED	

MODEL: I-80 PCL - 379+00.00  
 FILE NAME: p:\projects\transys\pwr\transys\pwr\Isolated\Documents\Projects\_2018\CAD\1401180022\01-Station\CAD\1401\_62R28\_04-Sheets\14-Cross Sections\01-62R28-struct-stages2.dgn



USER NAME = dbook	DESIGNED -	REVISED -
PLOT SCALE = 0.16666667" / in.	DRAWN -	REVISED -
PLOT DATE = 8/10/2023	CHECKED -	REVISED -
	DATE -	REVISED -

**STATE OF ILLINOIS  
 DEPARTMENT OF TRANSPORTATION**

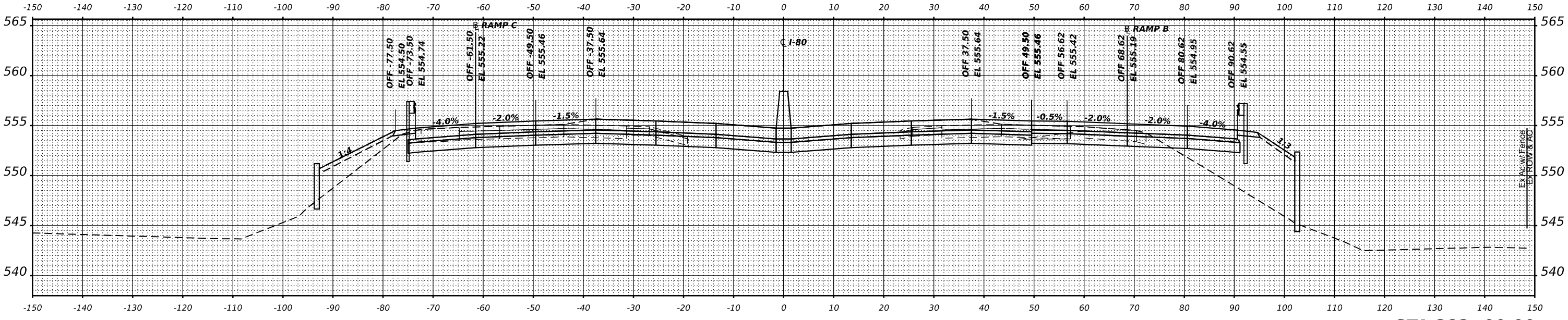
<b>CROSS SECTIONS INTERSTATE 80 MAINLINE - STAGE 2</b>			
SCALE:	SHEET	OF SHEETS	STA.

F.A.I. RTE.	SECTION	COUNTY	TOTAL SHEETS	SHEET NO.
I-80	FAI 80 21 STRUCTURE 7	WILL	1059	1005
				CONTRACT NO. 62R28
				ILLINOIS FED. AID PROJECT

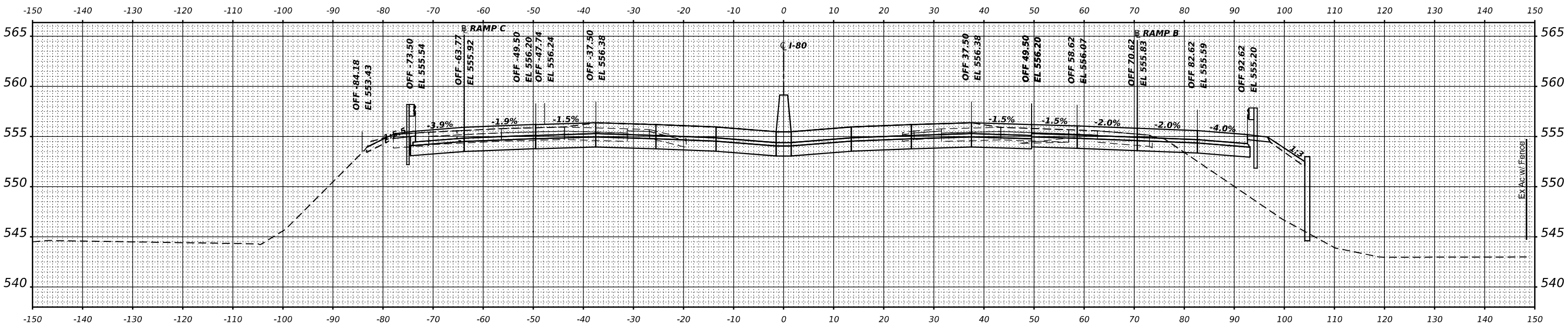
FINAL SURVEY NO.	SURVEYED	DATE
NOTE BOOK	PLOTTED	BY
AREAS CHECKED	TEMPLATE	
	AREAS	

ORIGINAL SURVEY NO.	SURVEYED	DATE
NOTE BOOK	PLOTTED	BY
AREAS CHECKED	TEMPLATE	
	AREAS	

MODEL: I-80 PCL - 381+00.00  
 FILE NAME: p:\projects\transys\pwr\based\documents\projects\_2018\CH401\401\_180022\01-Station\CAD\ML-04\_62R28\04-Sheets\14-Cross Sections\01-62R28-Intersect\14-Stage2.dgn



STA 382+00.00



STA 381+00.00



USER NAME = dbook	DESIGNED -	REVISED -
	DRAWN -	REVISED -
PLOT SCALE = 0.16666667" / in.	CHECKED -	REVISED -
PLOT DATE = 8/10/2023	DATE -	REVISED -

STATE OF ILLINOIS  
DEPARTMENT OF TRANSPORTATION

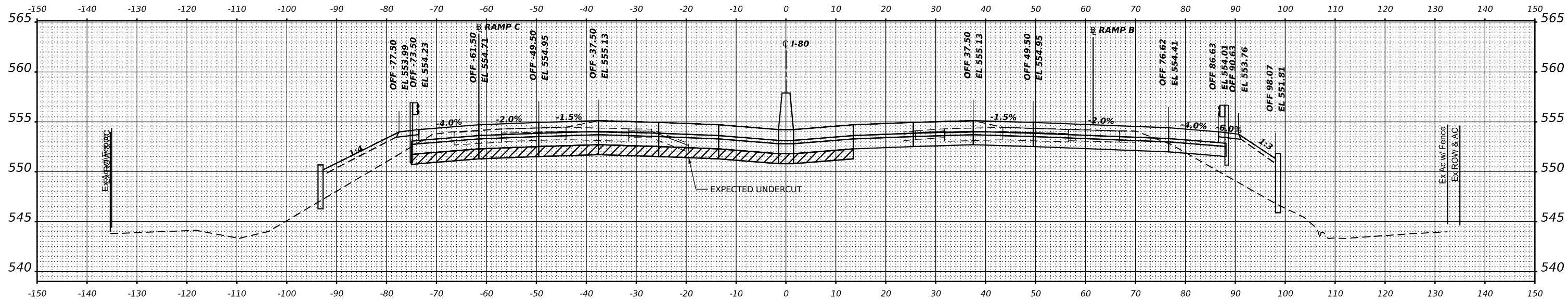
CROSS SECTIONS			
INTERSTATE 80 MAINLINE - STAGE 2			
SCALE:	SHEET	OF	SHEETS
			STA.

F.A.I. RTE.	SECTION	COUNTY	TOTAL SHEETS	SHEET NO.
I-80	FAI 80 21 STRUCTURE 7	WILL	1059	1006
				CONTRACT NO. 62R28
				ILLINOIS FED. AID PROJECT

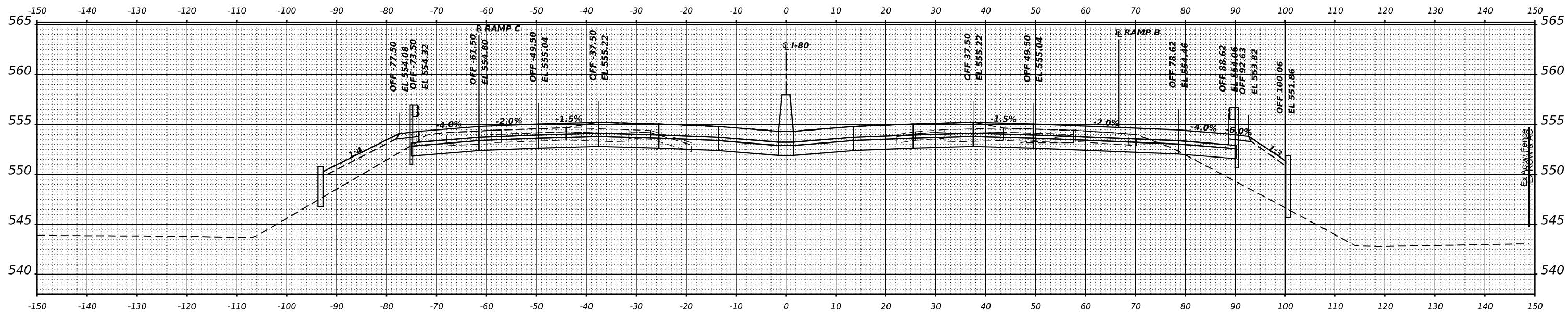
FINAL SURVEY	SURVEYED	DATE
NOTE BOOK	PLOTTED	BY
NO.	TEMPLATE	
	AREAS	
	CHECKED	

ORIGINAL SURVEY	SURVEYED	DATE
NOTE BOOK	PLOTTED	BY
NO.	TEMPLATE	
	AREAS	
	CHECKED	

MODEL: I-80 PCL - 383+00.00  
 FILE NAME: p:\projects\trans\trans\pvt\based\documents\projects\2018\CH401\401.18022\01-Station\CAD\Misc\_dwg\_62R28\_04-Sheets\4-Cross Sections\I-80R28-struct-ml-383+00.dwg



STA 384+00.00



STA 383+00.00



USER NAME = dbook	DESIGNED -	REVISED -
PLOT SCALE = 0.16666667" / in.	DRAWN -	REVISED -
PLOT DATE = 8/10/2023	CHECKED -	REVISED -
	DATE -	REVISED -

STATE OF ILLINOIS  
DEPARTMENT OF TRANSPORTATION

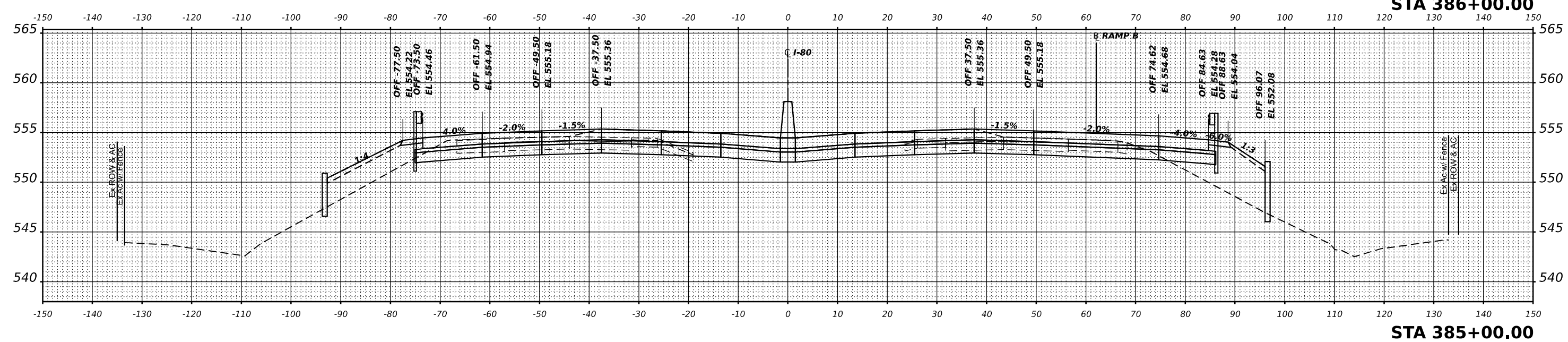
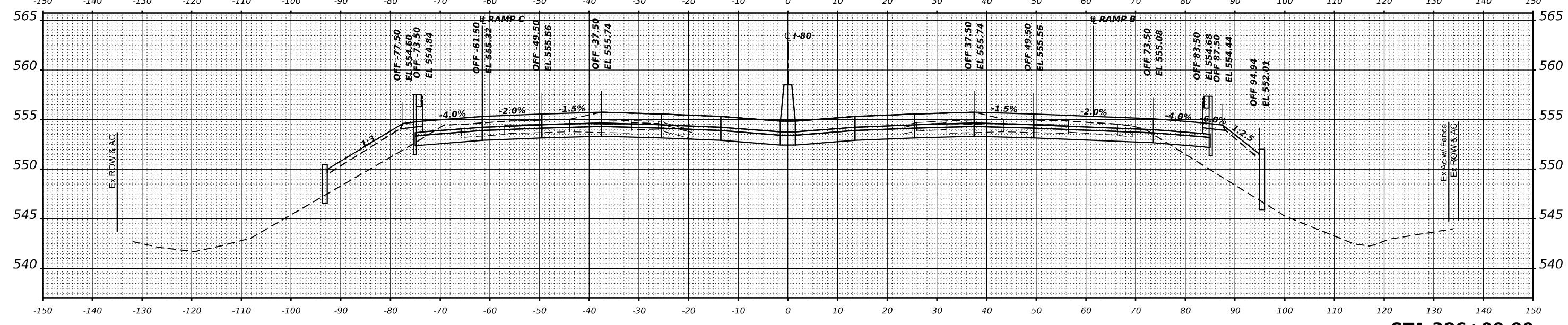
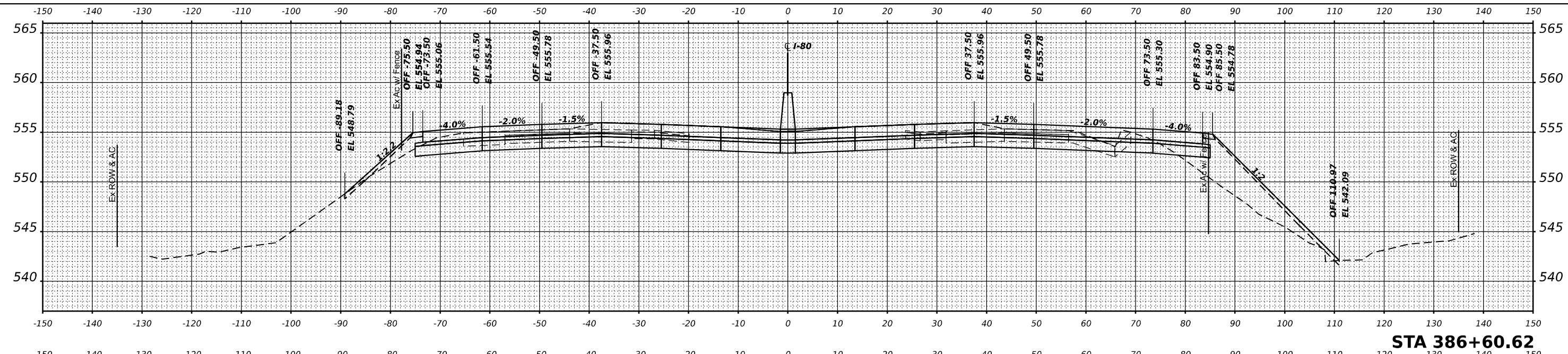
CROSS SECTIONS			
INTERSTATE 80 MAINLINE - STAGE 2			
SCALE:	SHEET	OF SHEETS	STA.

F.A.I. RTE.	SECTION	COUNTY	TOTAL SHEETS	SHEET NO.
I-80	FAI 80 21 STRUCTURE 7	WILL	1059	1007
			CONTRACT NO. 62R28	
ILLINOIS FED. AID PROJECT				

FINAL SURVEY	SURVEYED	DATE
NOTE BOOK	PLOTTED	BY
NO.	TEMPLATE	
	AREAS CHECKED	
	AREAS CHECKED	

ORIGINAL SURVEY	SURVEYED	DATE
NOTE BOOK	PLOTTED	BY
NO.	TEMPLATE	
	AREAS CHECKED	
	AREAS CHECKED	

MODEL: I-80 PCL - 385+00.00  
 FILE NAME: p:\transystems\w\stentley.com\transys\scor\p\I-80\Documents\Projects\_2018\C401\401180022\01-Station\CAD\ML\c4\_62R28\_04-Sheets\14-Cross Sections\01-62R28-structs-ml\I-80-stages.dgn



USER NAME	= dbook
DESIGNED	-
DRAWN	-
PLLOT SCALE	= 0.16666667 / in.
PLLOT DATE	= 8/10/2023

DESIGNED	-
DRAWN	-
CHECKED	-
DATE	-

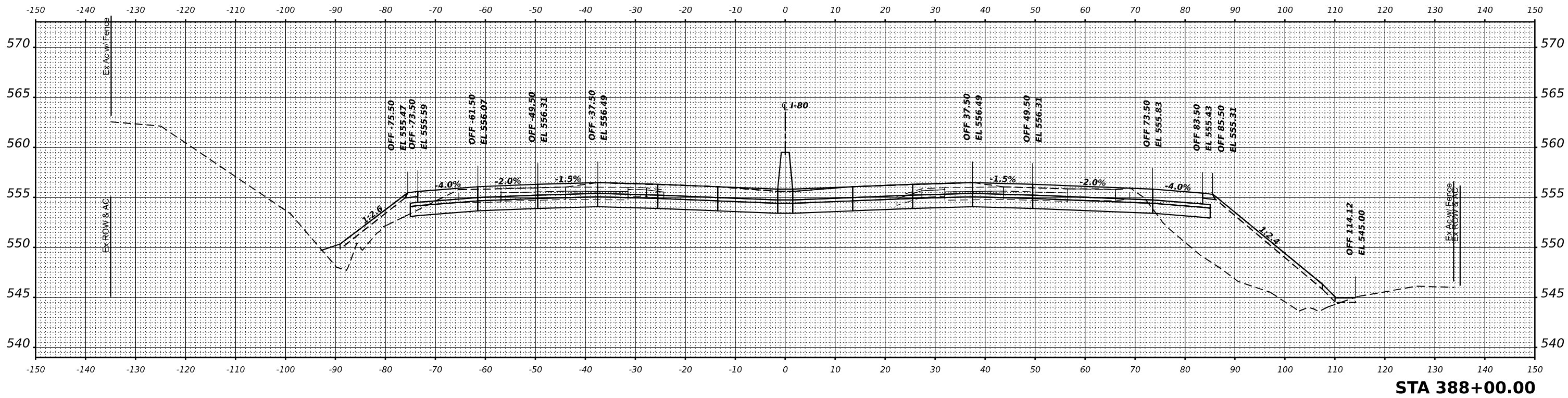
REVISED	-
REVISED	-
REVISED	-
REVISED	-

**STATE OF ILLINOIS  
 DEPARTMENT OF TRANSPORTATION**

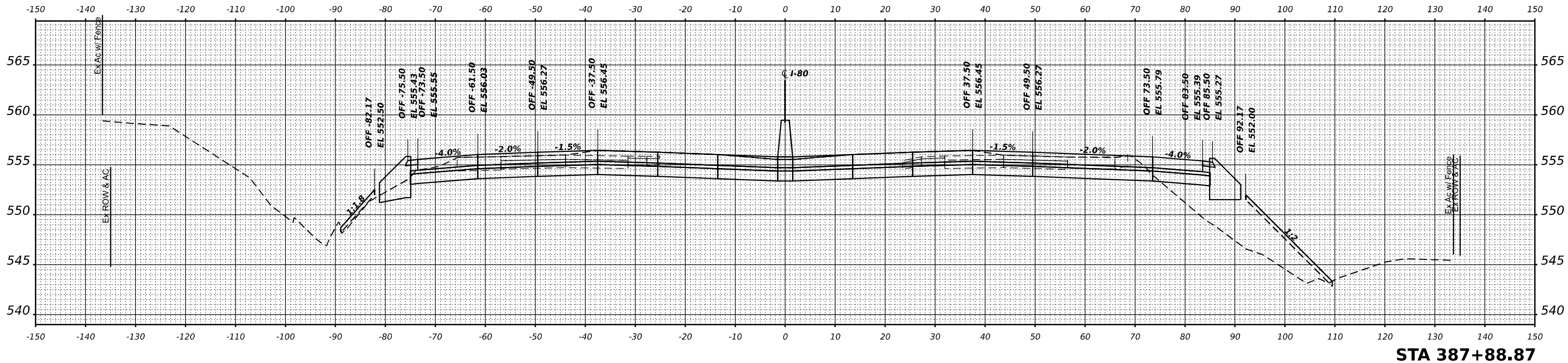
<b>CROSS SECTIONS</b>			
<b>INTERSTATE 80 MAINLINE - STAGE 2</b>			
SCALE:	SHEET	OF	SHEETS
			STA.

F.A.I. RTE.	SECTION	COUNTY	TOTAL SHEETS	SHEET NO.
I-80	FAI 80 21 STRUCTURE 7	WILL	1059	1008
				CONTRACT NO. 62R28
				ILLINOIS FED. AID PROJECT

FINAL SURVEY	SURVEYED	DATE
NOTE BOOK	PLOTTED	BY
NO.	TEMPLATE	
	AREAS CHECKED	



ORIGINAL SURVEY	SURVEYED	DATE
NOTE BOOK	PLOTTED	BY
NO.	TEMPLATE	
	AREAS CHECKED	



BRIDGE OMISSION STA. 386+60.62 TO STA. 387+88.87



USER NAME = dbook	DESIGNED -	REVISED -
PLOT SCALE = 0.16666667" / in.	DRAWN -	REVISED -
PLOT DATE = 8/10/2023	CHECKED -	REVISED -
	DATE -	REVISED -

STATE OF ILLINOIS  
DEPARTMENT OF TRANSPORTATION

CROSS SECTIONS		F.A.I. RTE.	SECTION	COUNTY	TOTAL SHEETS	SHEET NO.
INTERSTATE 80 MAINLINE - STAGE 2		I-80	FAI 80 21 STRUCTURE 7	WILL	1059	1009
SCALE:		SHEET OF SHEETS STA.		CONTRACT NO. 62R28		
				ILLINOIS FED. AID PROJECT		

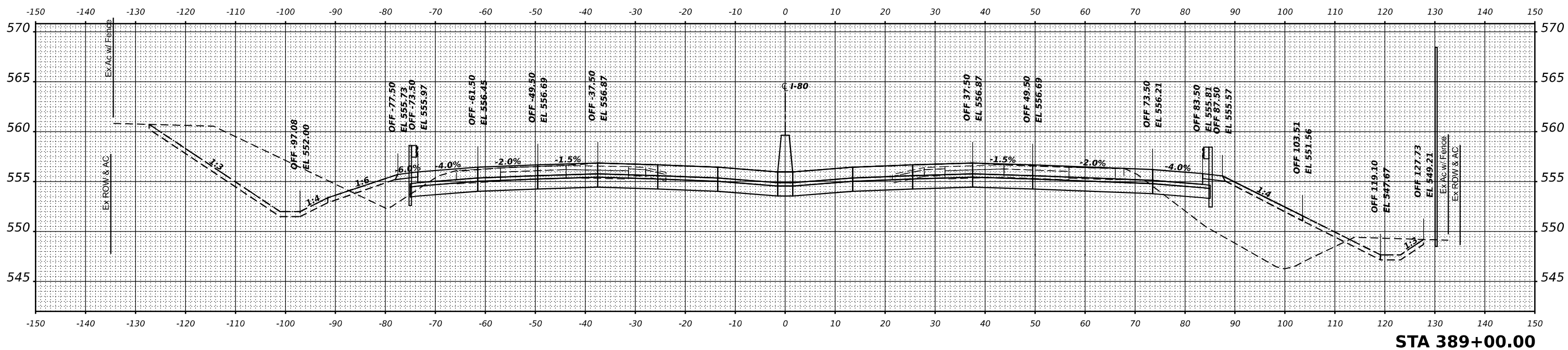
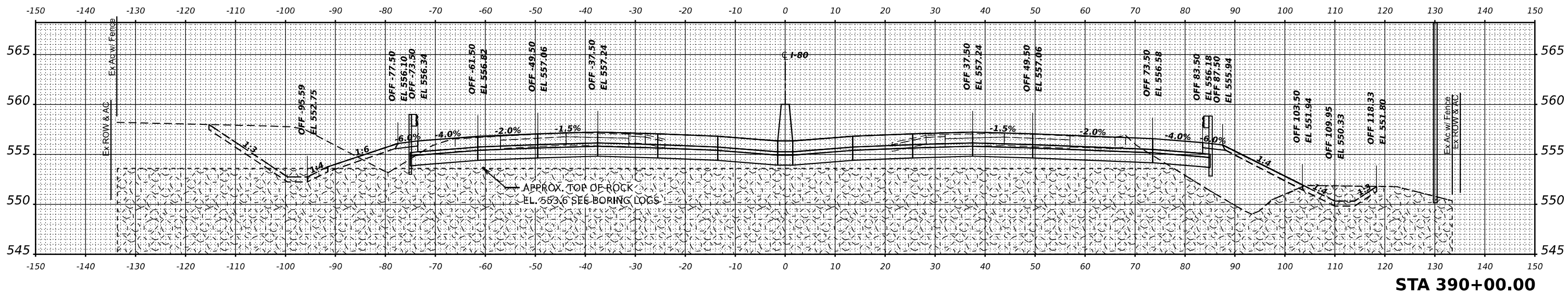
MODEL: I-80 PCL - 387+00.00  
FILE NAME: p:\transystems-pw\kentley.com\transyscorfpw\hosted\Documents\Projects\2018\CH401\401180022\01-Station\CAD\ML\c4\_62R28\_04-Sheets\14-Cross Sections\01-62R28-struct-ml\01-stage2.dgn



FINAL	SURVEYED	BY	DATE
SURVEY	PLOTTED		
NOTE BOOK	TEMPLATE		
AREAS	AREAS		
CHECKED			

ORIGINAL	SURVEYED	BY	DATE
SURVEY	PLOTTED		
NOTE BOOK	TEMPLATE		
AREAS	AREAS		
CHECKED			

MODEL: I-80 PCL - 389+00.00  
 FILE NAME: p:\projects\trans\scor\p\I-80\Documents\Projects\_2018\CH401\401180022\01-Station\CAD\I-80\_62R28\04-Sheets\14-Cross Sections\01-62R28-Intersect-Station\I-80-389+00.dwg



USER NAME	= dbook
PLOT SCALE	= 0.16666667" / in.
PLOT DATE	= 8/10/2023

DESIGNED	-	REVISED	-
DRAWN	-	REVISED	-
CHECKED	-	REVISED	-
DATE	-	REVISED	-

**STATE OF ILLINOIS  
DEPARTMENT OF TRANSPORTATION**

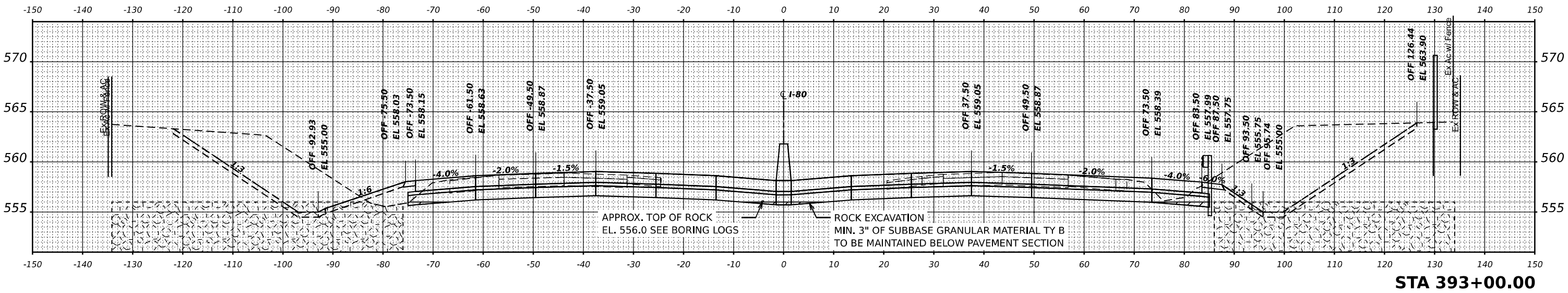
<b>CROSS SECTIONS</b>			
<b>INTERSTATE 80 MAINLINE - STAGE 2</b>			
SCALE:	SHEET	OF	SHEETS
			STA.

F.A.I. RTE.	SECTION	COUNTY	TOTAL SHEETS	SHEET NO.
I-80	FAI 80 21 STRUCTURE 7	WILL	1059	1010
CONTRACT NO. 62R28				
ILLINOIS				FED. AID PROJECT

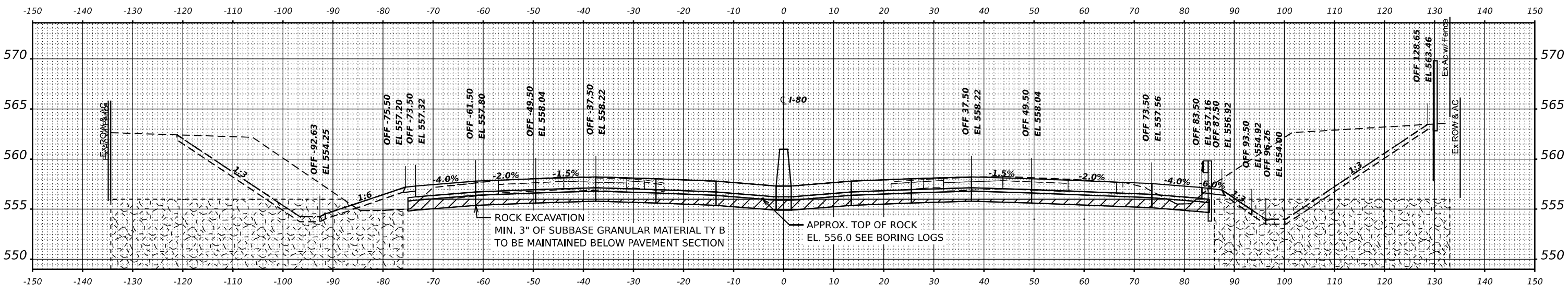
DATE	
BY	
ORIGINAL SURVEY	SURVEYED
NOTE BOOK	PLOTTED
NO.	TEMPLATE
	AREAS CHECKED

DATE	
BY	
ORIGINAL SURVEY	SURVEYED
NOTE BOOK	PLOTTED
NO.	TEMPLATE
	AREAS CHECKED

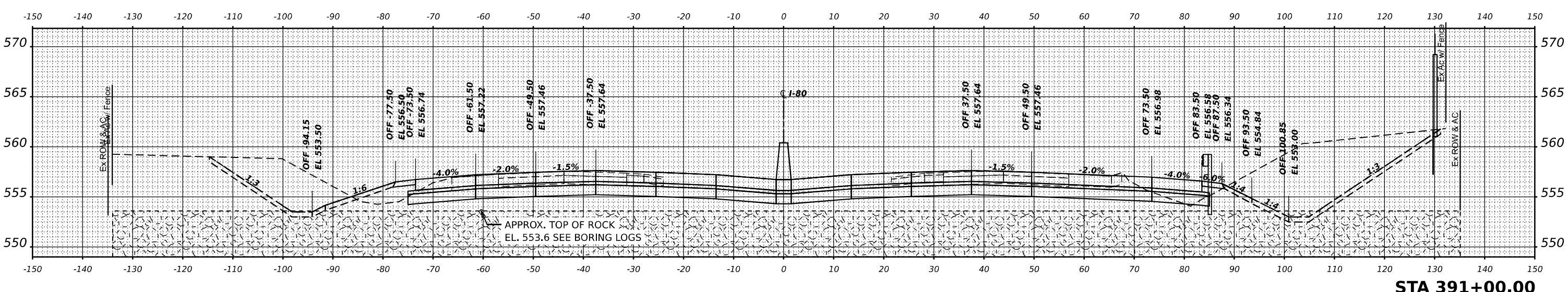
MODEL: I-80 PCL - 391+00.00  
 FILE NAME: p:\transportation\i-80\stentec\transyscor\p\I-80\Documents\Projects\2018\CH401\401180022\01-Station\CAD\Mile\_4\_62R28\04-Sheets\14-Cross Sections\01-2R28-struct-m\I-80-stages2.dgn



**STA 393+00.00**



**STA 392+00.00**



**STA 391+00.00**



USER NAME	= dbook	DESIGNED	-	REVISED	-
		DRAWN	-	REVISED	-
PLOT SCALE	= 0.16666667' / in.	CHECKED	-	REVISED	-
PLOT DATE	= 8/10/2023	DATE	-	REVISED	-

**STATE OF ILLINOIS  
DEPARTMENT OF TRANSPORTATION**

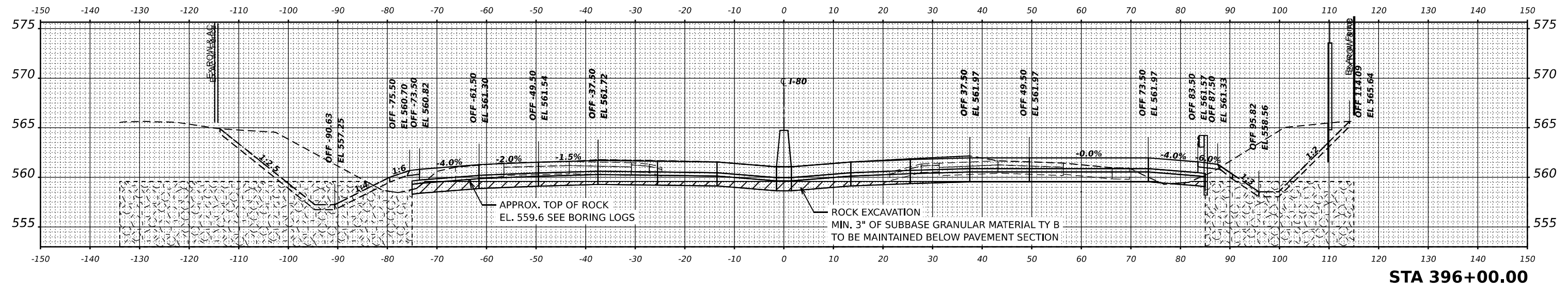
<b>CROSS SECTIONS</b>			
<b>INTERSTATE 80 MAINLINE - STAGE 2</b>			
SCALE:	SHEET	OF	SHEETS
			STA.

F.A.I. RTE.	SECTION	COUNTY	TOTAL SHEETS	SHEET NO.
I-80	FAI 80 21 STRUCTURE 7	WILL	1059	1011
				CONTRACT NO. 62R28
ILLINOIS FED. AID PROJECT				

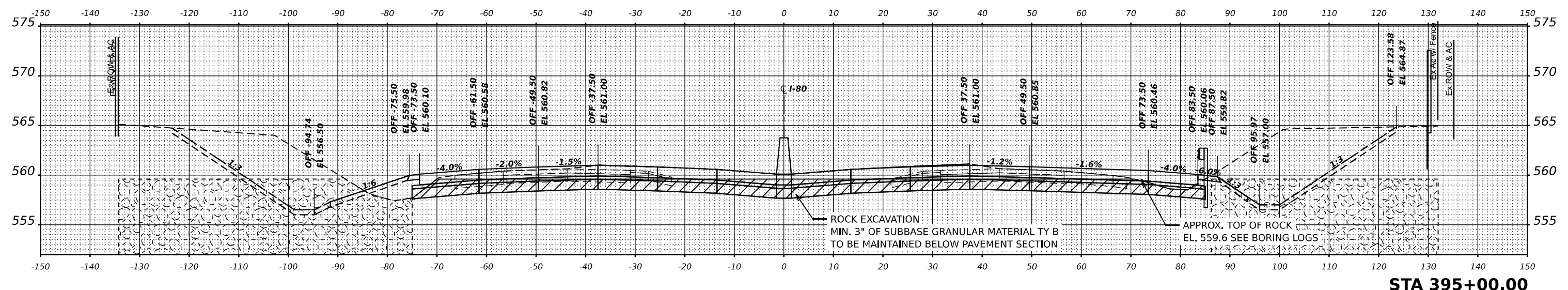
DATE	
BY	
SURVEYED	
PLOTTED	
TEMPLATE	
NOTE BOOK	
AREAS CHECKED	
NO.	

DATE	
BY	
SURVEYED	
PLOTTED	
TEMPLATE	
NOTE BOOK	
AREAS CHECKED	
NO.	

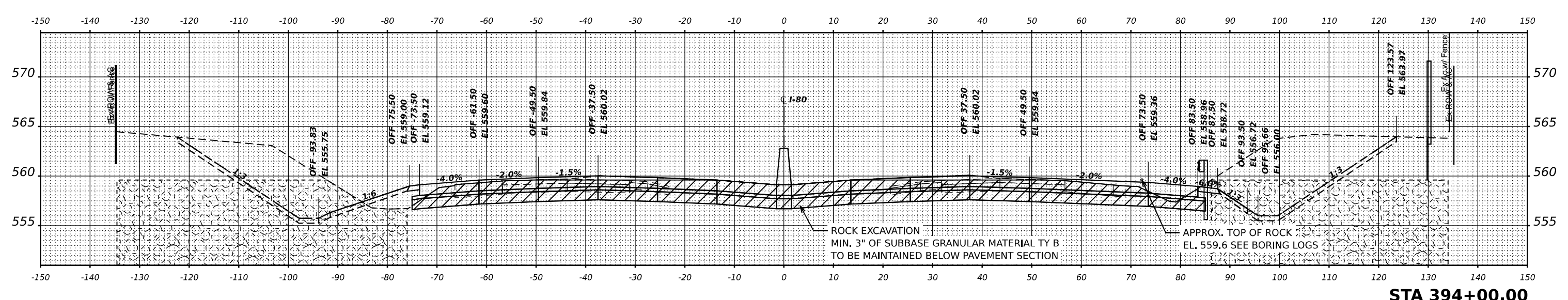
MODEL: I-80 PCL - 394+00.00  
 FILE NAME: p:\transys\ems-jw\stentec\transys\pwr\Isolated\Documents\Projects\_2018\C401\401180022\01-Station\CAD\ML\c4\_62R28\_04\_Sheets\14-Cross Sections\01-2R28-structs-ml-14-stages.dgn



**STA 396+00.00**



**STA 395+00.00**



**STA 394+00.00**



USER NAME	= dbook	DESIGNED	-	REVISED	-
		DRAWN	-	REVISED	-
PLOT SCALE	= 0.16666667' / in.	CHECKED	-	REVISED	-
PLOT DATE	= 8/10/2023	DATE	-	REVISED	-

**STATE OF ILLINOIS  
DEPARTMENT OF TRANSPORTATION**

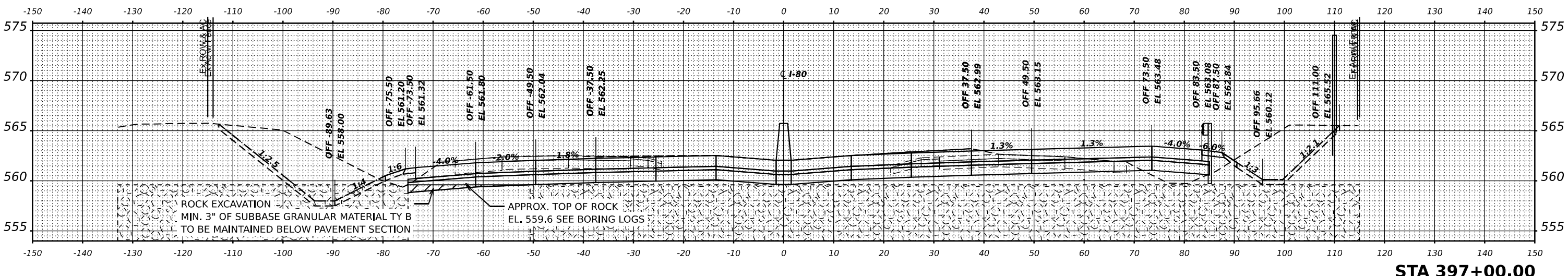
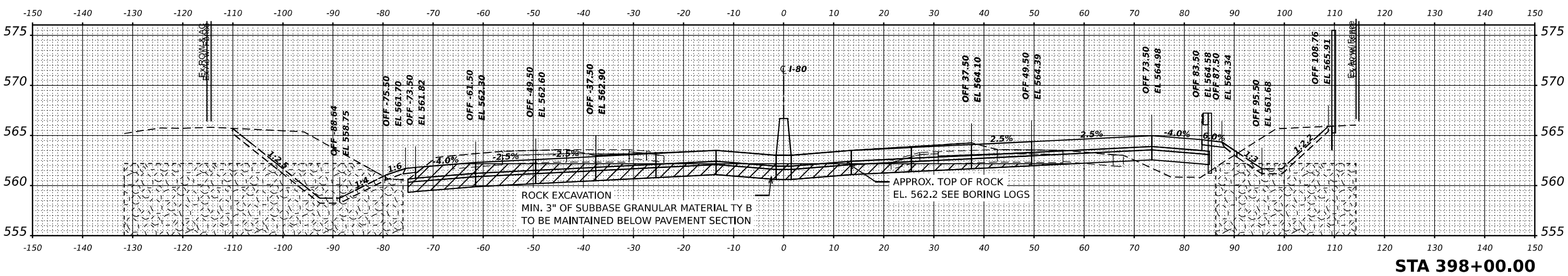
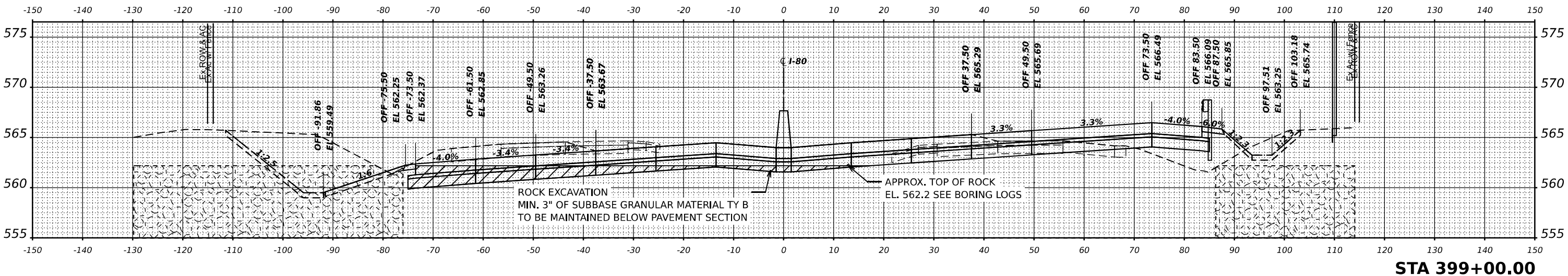
<b>CROSS SECTIONS</b>			
<b>INTERSTATE 80 MAINLINE - STAGE 2</b>			
SCALE:	SHEET	OF	SHEETS
			STA.

F.A.I. RTE.	SECTION	COUNTY	TOTAL SHEETS	SHEET NO.
I-80	FAI 80 21 STRUCTURE 7	WILL	1059	1012
CONTRACT NO. 62R28				
ILLINOIS FED. AID PROJECT				

FINAL SURVEY	SURVEYED	DATE
NOTE BOOK	PLOTTED	BY
NO.	TEMPLATE	
	AREAS CHECKED	

ORIGINAL SURVEY	SURVEYED	DATE
NOTE BOOK	PLOTTED	BY
NO.	TEMPLATE	
	AREAS CHECKED	

MODEL: I-80 PCL - 397+00.00  
 FILE NAME: p:\transystems\m\stentec\transys\scor\p\I-80\Documents\Projects\2018\CH401\401180022\01-Station\CAD\ML\4-62R28-04-Sheets\14-Cross Sections\01-2R28-struct-ml-397+00.dgn



USER NAME	= dbook	DESIGNED	-	REVISED	-
		DRAWN	-	REVISED	-
PLOT SCALE	= 0.16666667' / in.	CHECKED	-	REVISED	-
PLOT DATE	= 8/10/2023	DATE	-	REVISED	-

**STATE OF ILLINOIS  
DEPARTMENT OF TRANSPORTATION**

**CROSS SECTIONS  
INTERSTATE 80 MAINLINE - STAGE 2**

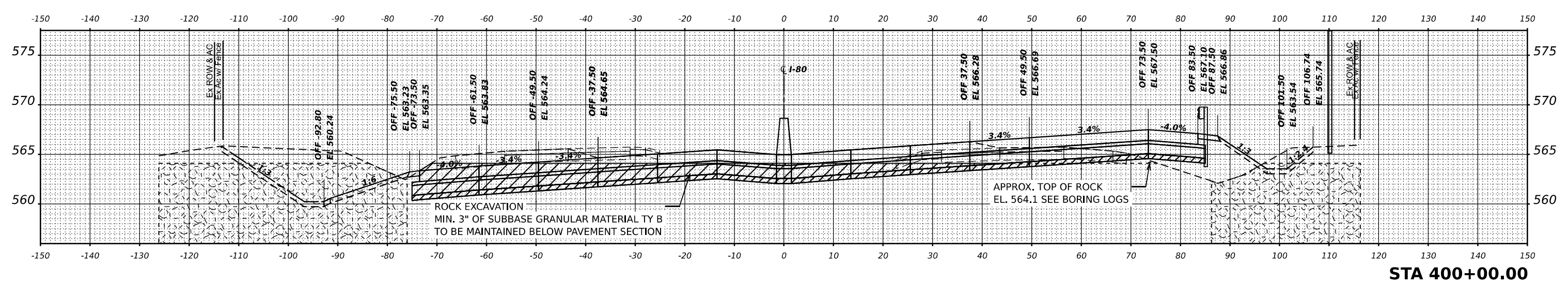
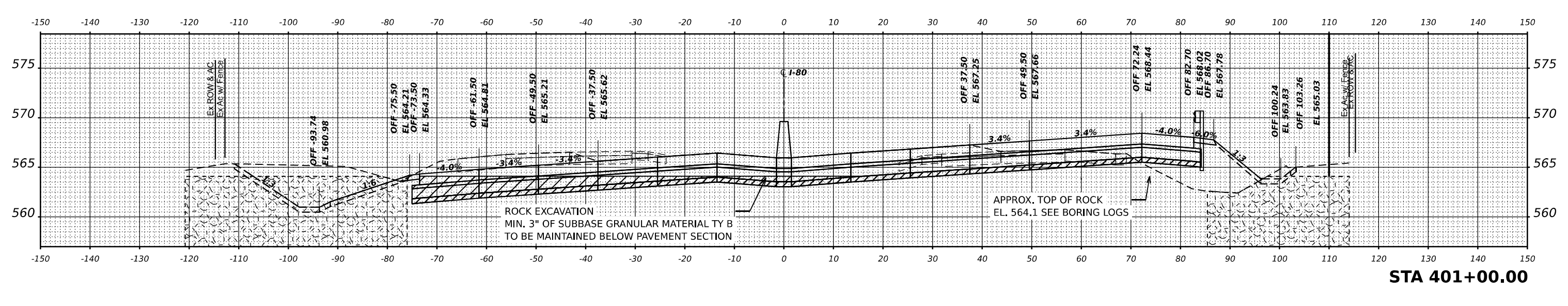
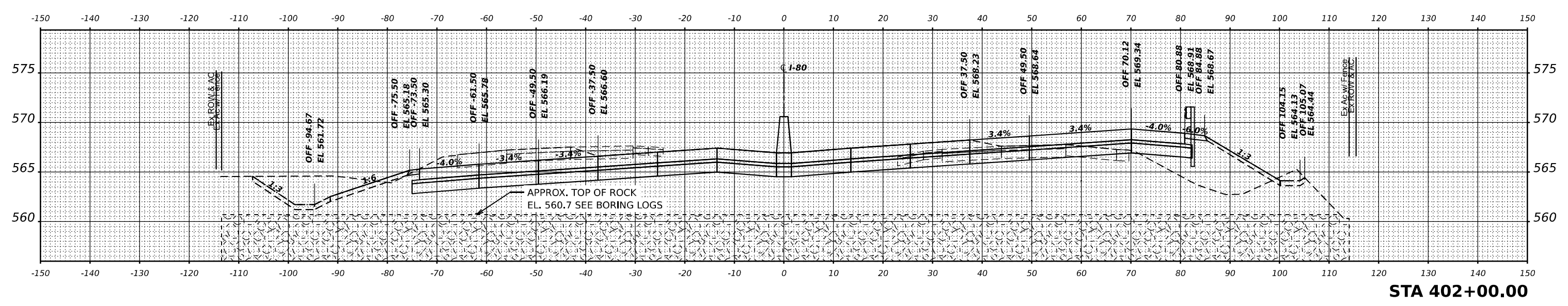
SCALE: SHEET OF SHEETS STA.

F.A.I. RTE.	SECTION	COUNTY	TOTAL SHEETS	SHEET NO.
I-80	FAI 80 21 STRUCTURE 7	WILL	1059	1013
CONTRACT NO. 62R28				
ILLINOIS		FED. AID PROJECT		

FINAL SURVEY	SURVEYED	DATE
NOTE BOOK	PLOTTED	BY
NO.	TEMPLATE	
	AREAS CHECKED	

ORIGINAL SURVEY	SURVEYED	DATE
NOTE BOOK	PLOTTED	BY
NO.	TEMPLATE	
	AREAS CHECKED	

MODEL: I-80 PCL - 400+00.00  
 FILE NAME: p:\transystems\w\identifly.com\transyscorp\histed\Documents\Projects\_2018\C401\401180022\01-Station\CAD\ML\_C4\_62R28\_04-Sheets\14-Cross Sections\01-2R28-struct-m\I-80-stages.dgn



USER NAME = dbook	DESIGNED -	REVISED -
	DRAWN -	REVISED -
PLOT SCALE = 0.16666667' / in.	CHECKED -	REVISED -
PLOT DATE = 8/10/2023	DATE -	REVISED -

**STATE OF ILLINOIS  
DEPARTMENT OF TRANSPORTATION**

**CROSS SECTIONS  
INTERSTATE 80 MAINLINE - STAGE 2**

SCALE: SHEET OF SHEETS STA.

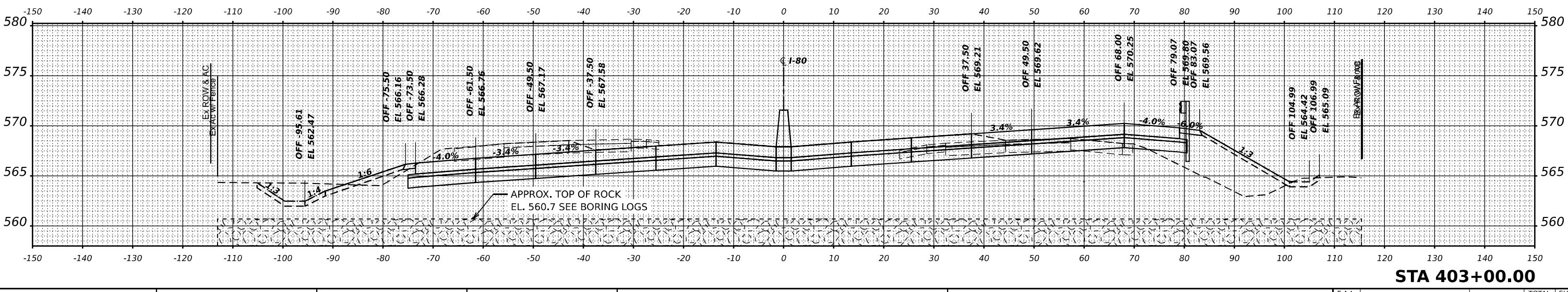
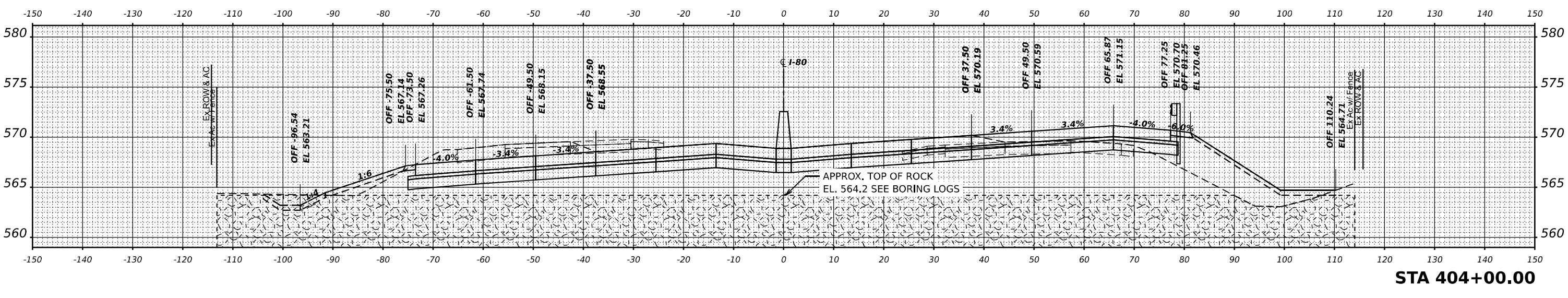
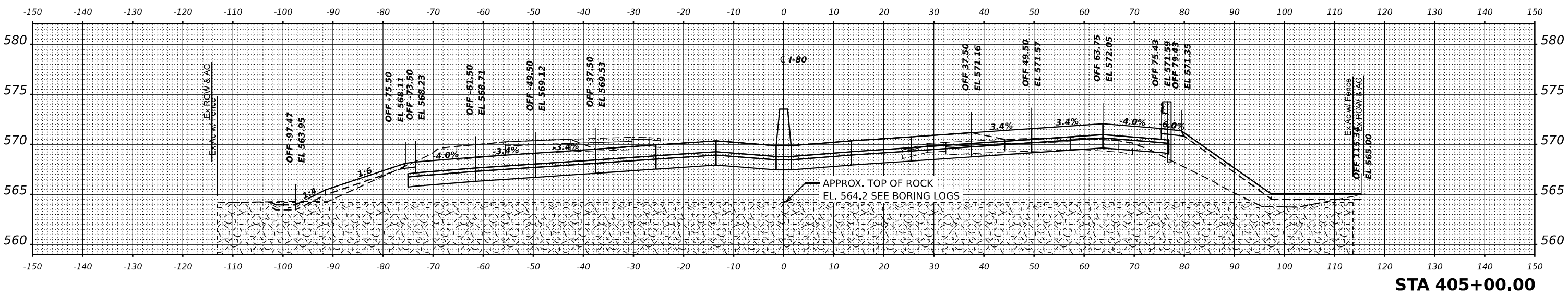
F.A.I. RTE.	SECTION	COUNTY	TOTAL SHEETS	SHEET NO.
I-80	FAI 80 21 STRUCTURE 7	WILL	1059	1014
CONTRACT NO. 62R28			ILLINOIS FED. AID PROJECT	



DATE	
BY	
FINAL SURVEY	SURVEYED
NOTE BOOK	PLOTTED
NO.	TEMPLATE
	AREAS CHECKED

DATE	
BY	
ORIGINAL SURVEY	SURVEYED
NOTE BOOK	PLOTTED
NO.	TEMPLATE
	AREAS CHECKED

MODEL: I-80 PCL - 403+00.00  
 FILE NAME: p:\transystems\w\stentec\transys\p\basedocuments\projects\2018\CH401\401\80022\01-Station\CAD\M4-4\_62R28\_04-Sheets\14-Cross Sections\01-2R28-struct-sta403.dgn



USER NAME = dbook	DESIGNED -	REVISED -
	DRAWN -	REVISED -
PLOT SCALE = 0.16666667' / in.	CHECKED -	REVISED -
PLOT DATE = 8/10/2023	DATE -	REVISED -

**STATE OF ILLINOIS  
DEPARTMENT OF TRANSPORTATION**

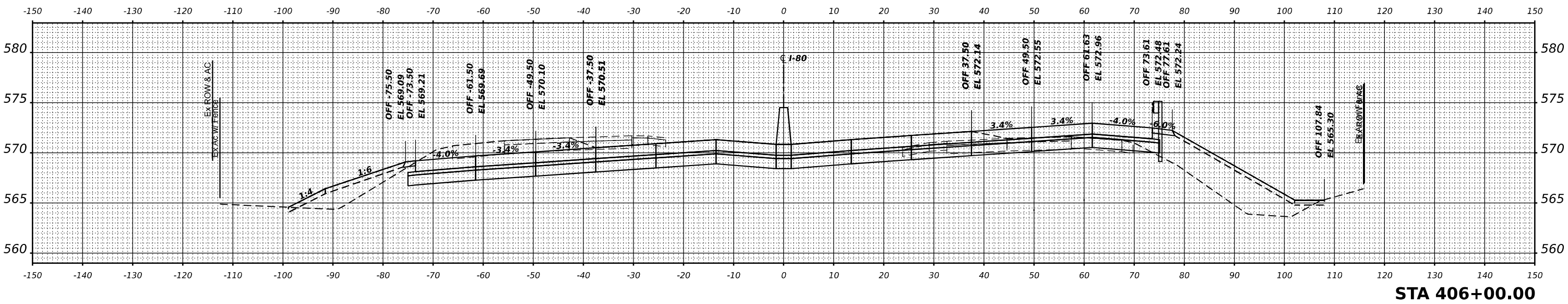
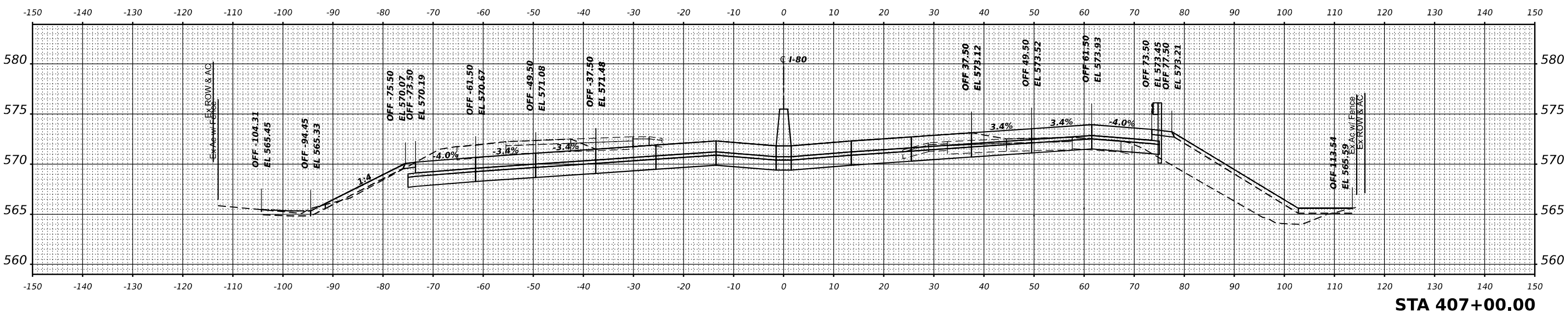
<b>CROSS SECTIONS</b>			
<b>INTERSTATE 80 MAINLINE - STAGE 2</b>			
SCALE:	SHEET	OF	SHEETS
			STA.

F.A.I. RTE.	SECTION	COUNTY	TOTAL SHEETS	SHEET NO.
I-80	FAI 80 21 STRUCTURE 7	WILL	1059	1015
CONTRACT NO. 62R28				
ILLINOIS		FED. AID PROJECT		

FINAL SURVEY NO.	SURVEYED	DATE
NOTE BOOK	PLOTTED	
AREAS CHECKED	TEMPLATE	
	AREAS	
	CHECKED	

ORIGINAL SURVEY NO.	SURVEYED	DATE
NOTE BOOK	PLOTTED	
AREAS CHECKED	TEMPLATE	
	AREAS	
	CHECKED	

MODEL: I-80 PCL - 406+00.00  
 FILE NAME: p:\transystems\w\_bentley.com\transys\scor\p\based\documents\projects\_2018\CH401\401180022\01-Station\CAD\MLd\_62R28\04-Sheets\14-Cross Sections\01-62R28-Intersect-ml-406+00.dgn



USER NAME = dbook	DESIGNED -	REVISED -
	DRAWN -	REVISED -
PLOT SCALE = 0.1666667" / in.	CHECKED -	REVISED -
PLOT DATE = 8/10/2023	DATE -	REVISED -

**STATE OF ILLINOIS  
DEPARTMENT OF TRANSPORTATION**

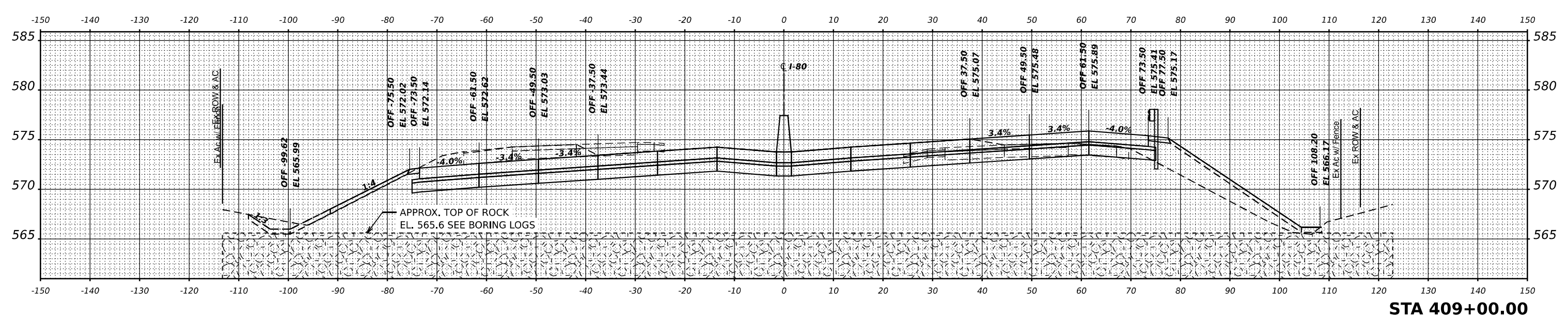
<b>CROSS SECTIONS</b>			
<b>INTERSTATE 80 MAINLINE - STAGE 2</b>			
SCALE:	SHEET	OF	SHEETS
			STA.

F.A.I. RTE.	SECTION	COUNTY	TOTAL SHEETS	SHEET NO.
I-80	FAI 80 21 STRUCTURE 7	WILL	1059	1016
CONTRACT NO. 62R28				
ILLINOIS FED. AID PROJECT				

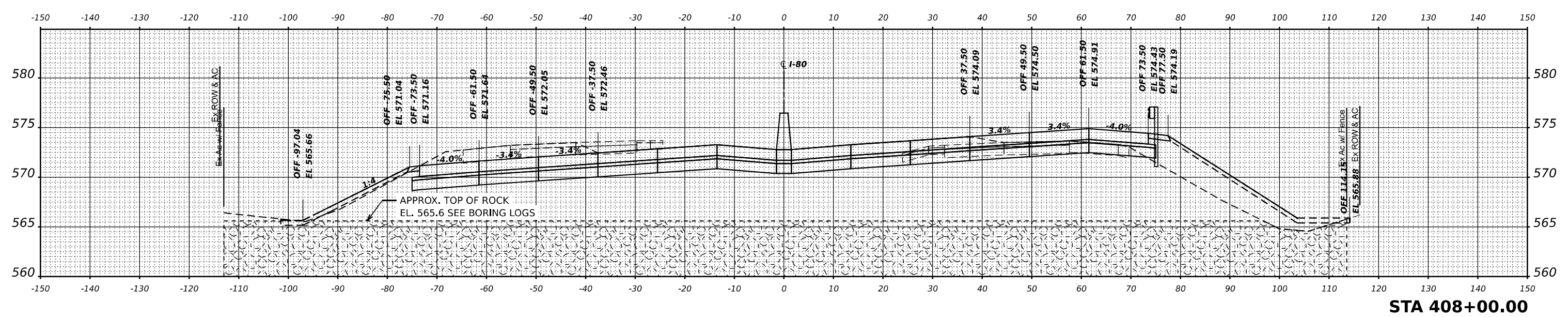
FINAL SURVEY NO.	SURVEYED	DATE
NOTE BOOK	PLOTTED	
AREAS CHECKED	TEMPLATE	
	AREAS	
	CHECKED	

ORIGINAL SURVEY NO.	SURVEYED	DATE
NOTE BOOK	PLOTTED	
AREAS CHECKED	TEMPLATE	
	AREAS	
	CHECKED	

MODEL: I-80 PCL - 408+00.00  
 FILE NAME: p:\transystems\w\_bentley.com\transyscorp\pvt\based\documents\projects\2018\CH401\401180022\01-Station\CAD\Mile\_4\_62R28\_00\_Sheets\14-Cross Sections\01-62R28-struct-m\14-stages.dgn



**STA 409+00.00**



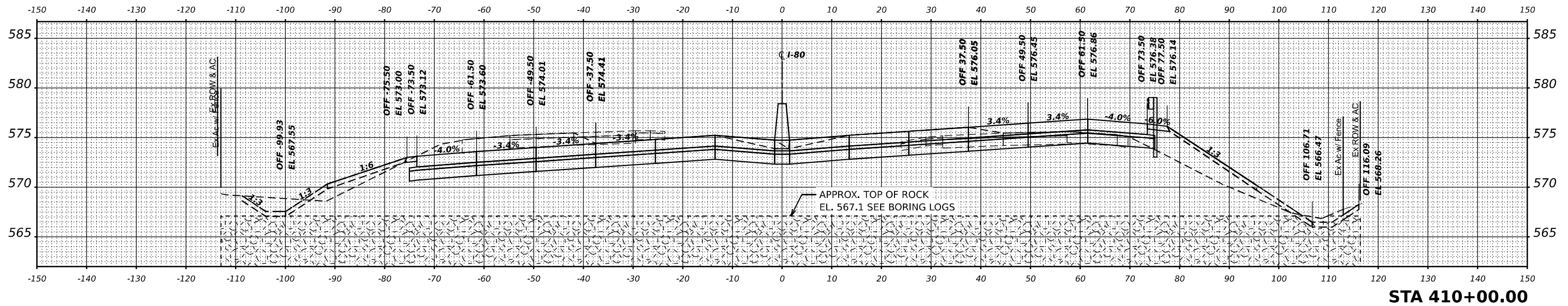
**STA 408+00.00**

	USER NAME = dbook	DESIGNED -	REVISED -	<b>STATE OF ILLINOIS          DEPARTMENT OF TRANSPORTATION</b>	<b>CROSS SECTIONS          INTERSTATE 80 MAINLINE - STAGE 2</b>				F.A.I. RTE.	SECTION	COUNTY	TOTAL SHEETS	SHEET NO.
	PLOT SCALE = 0.16666667" / in.	CHECKED -	REVISED -						I-80	FAI 80 21 STRUCTURE 7	WILL	1059	1017
	PLOT DATE = 8/10/2023	DATE -	REVISED -						CONTRACT NO. 62R28				
SCALE: SHEET OF SHEETS STA.												ILLINOIS FED. AID PROJECT	

FINAL SURVEY NO.	SURVEYED PLOTTED AREAS CHECKED	BY	DATE

ORIGINAL SURVEY NO.	SURVEYED PLOTTED AREAS CHECKED	BY	DATE

MODEL: I-80 PCL - 410+00.00  
 FILE NAME: p:\transystems\w\_bentley.com\transyscorp\p\based\documents\projects\2018\CH401\401180022\01-Station\CAD\MLE.dwg 6/2/28/04-Sheets\14-Cross Sections\01-2R28-struct-stages.dgn



**STA 410+00.00**



USER NAME = dbook	DESIGNED -	REVISED -
PLOT SCALE = 0.16666667" / in.	DRAWN -	REVISED -
PLOT DATE = 8/10/2023	CHECKED -	REVISED -
	DATE -	REVISED -

**STATE OF ILLINOIS  
 DEPARTMENT OF TRANSPORTATION**

**CROSS SECTIONS  
 INTERSTATE 80 MAINLINE - STAGE 2**

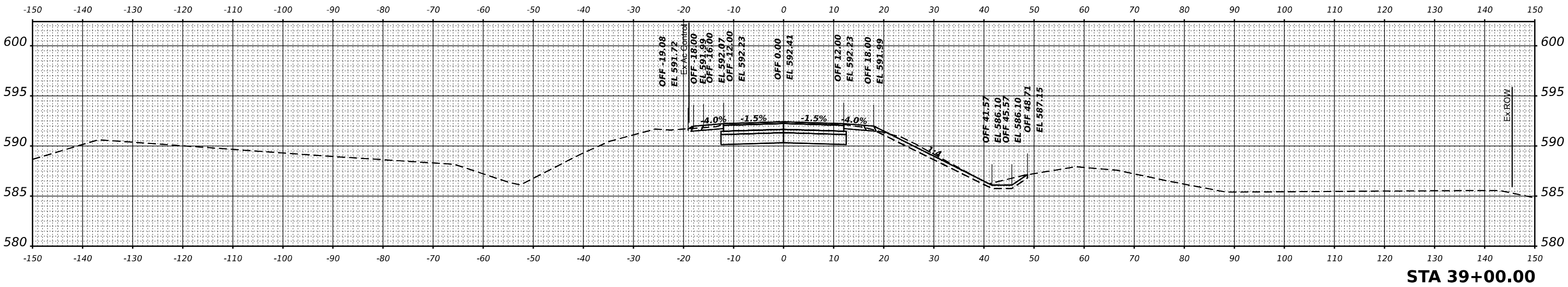
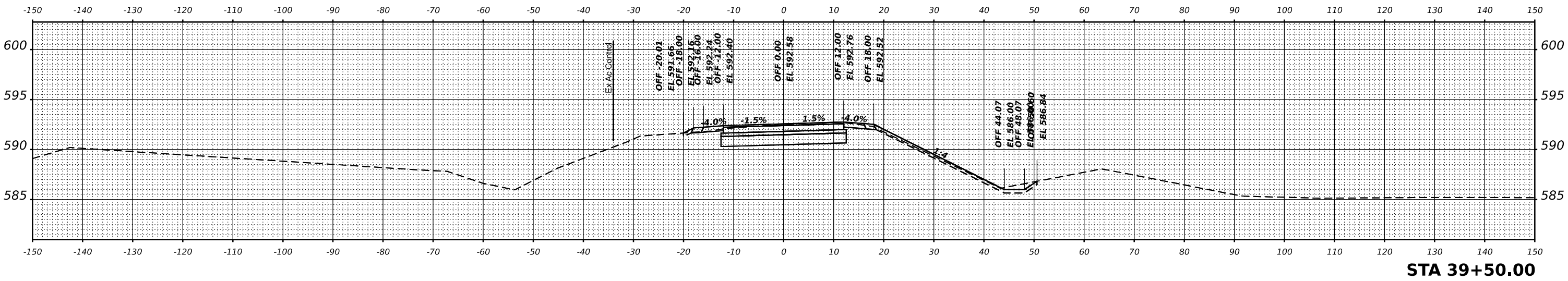
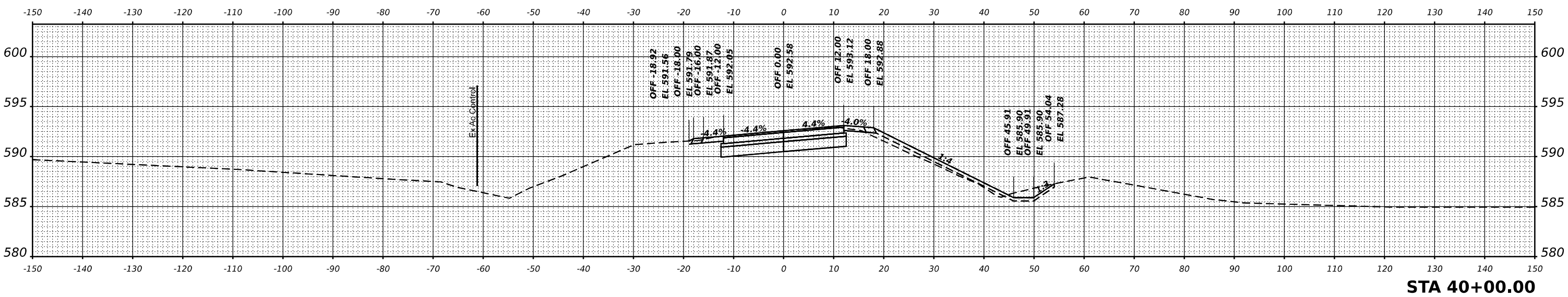
SCALE: SHEET OF SHEETS STA.

F.A.I. RTE.	SECTION	COUNTY	TOTAL SHEETS	SHEET NO.
I-80	FAI 80 21 STRUCTURE 7	WILL	1059	1018
			CONTRACT NO. 62R28	
ILLINOIS FED. AID PROJECT				

FINAL SURVEY	SURVEYED	DATE
NOTE BOOK	PLOTTED	BY
NO.	TEMPLATE	
	AREAS CHECKED	

ORIGINAL SURVEY	SURVEYED	DATE
NOTE BOOK	PLOTTED	BY
NO.	TEMPLATE	
	AREAS CHECKED	

MODEL: PBL - 39+00.00-1 (Sheet)  
 FILE NAME: p:\transystems\pw\stentley.com\transyscorp\p\basedocuments\projects\2018\CH01\401180022\01-Station\CAD\M4-d\_62R28-04-Sheets\14-Cross Sections\01-62R28-04-Station-updates.dgn



USER NAME = dbook	DESIGNED -	REVISED -
PLOT SCALE = 0.16666667' / in.	DRAWN -	REVISED -
PLOT DATE = 8/10/2023	CHECKED -	REVISED -
	DATE -	REVISED -

**STATE OF ILLINOIS  
DEPARTMENT OF TRANSPORTATION**

<b>CROSS SECTIONS</b>			
<b>W. FRONTAGE ROAD</b>			
SCALE:	SHEET	OF SHEETS	STA.

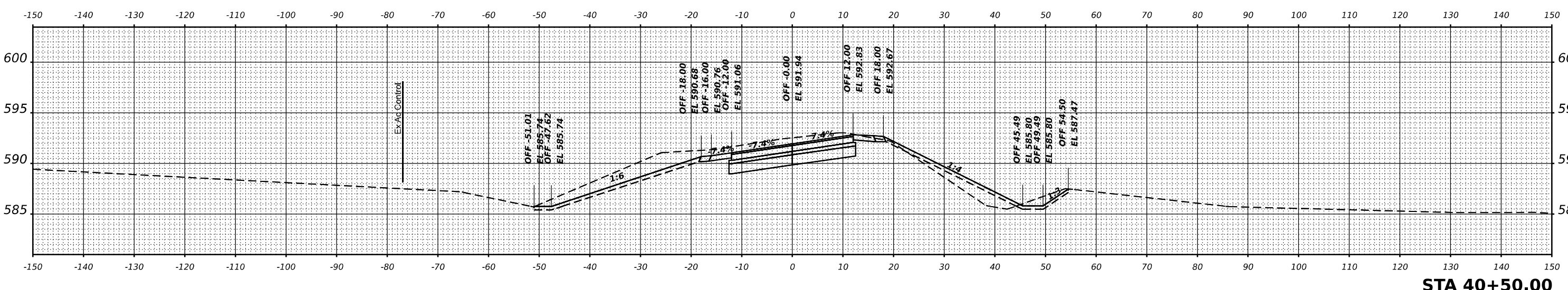
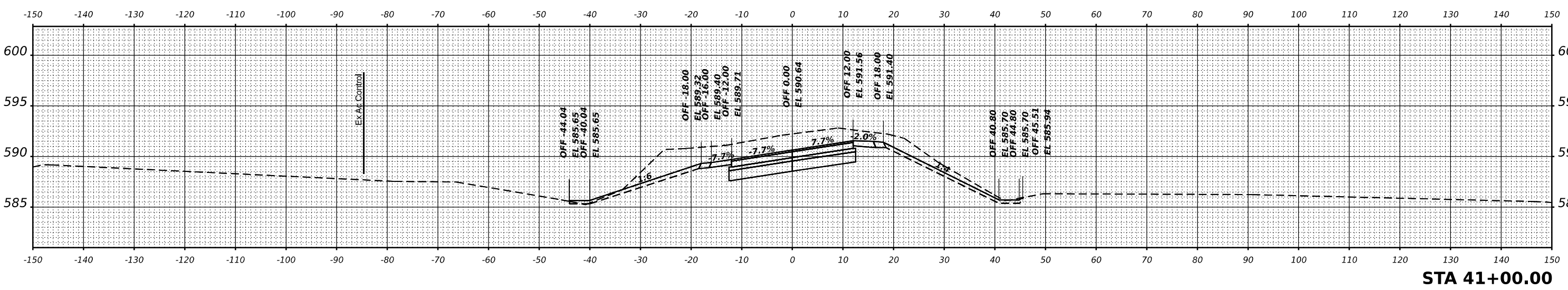
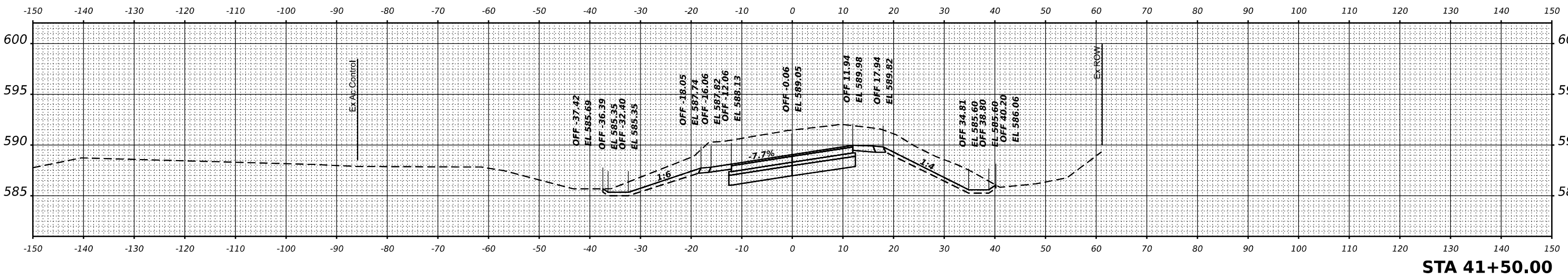
F.A.I. RTE.	SECTION	COUNTY	TOTAL SHEETS	SHEET NO.
I-80	FAI 80 21 STRUCTURE 7	WILL	1059	1019
CONTRACT NO. 62R28				
ILLINOIS		FED. AID PROJECT		



DATE	
BY	
SURVEYED	
PLOTTED	
TEMPLATE	
AREAS	
CHECKED	
NO.	

DATE	
BY	
SURVEYED	
PLOTTED	
TEMPLATE	
AREAS	
CHECKED	
NO.	

MODEL: PBL - 40+50.00-1 (Sheet)  
 FILE NAME: p:\trans\systems\p\stentley.com\trans\scor\p\based\documents\projects\_2018\C4011401180022101-Stantec\CAD\ML\c4\_62R28\_04-Sheets\14-Cross Sections\01E2R28-ss-mil\Wfrontage-updates.dgn



USER NAME = dbook	DESIGNED -	REVISED -
	DRAWN -	REVISED -
PLOT SCALE = 0.16666667' / in.	CHECKED -	REVISED -
PLOT DATE = 8/10/2023	DATE -	REVISED -

**STATE OF ILLINOIS  
DEPARTMENT OF TRANSPORTATION**

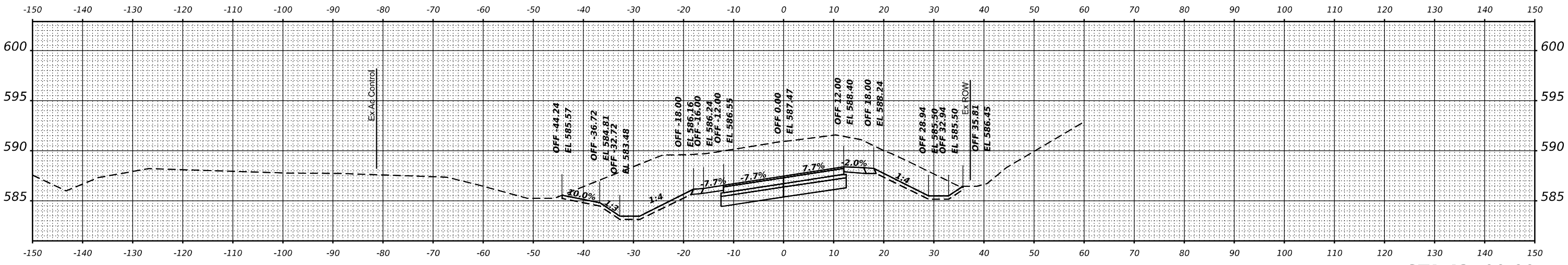
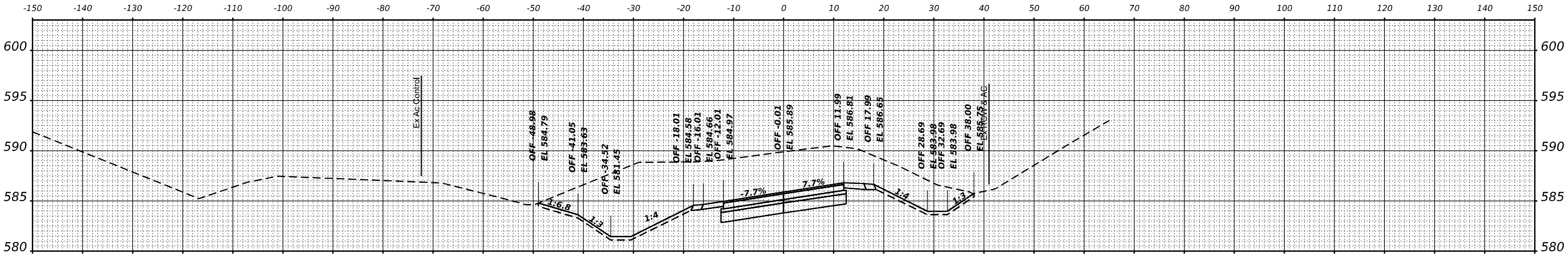
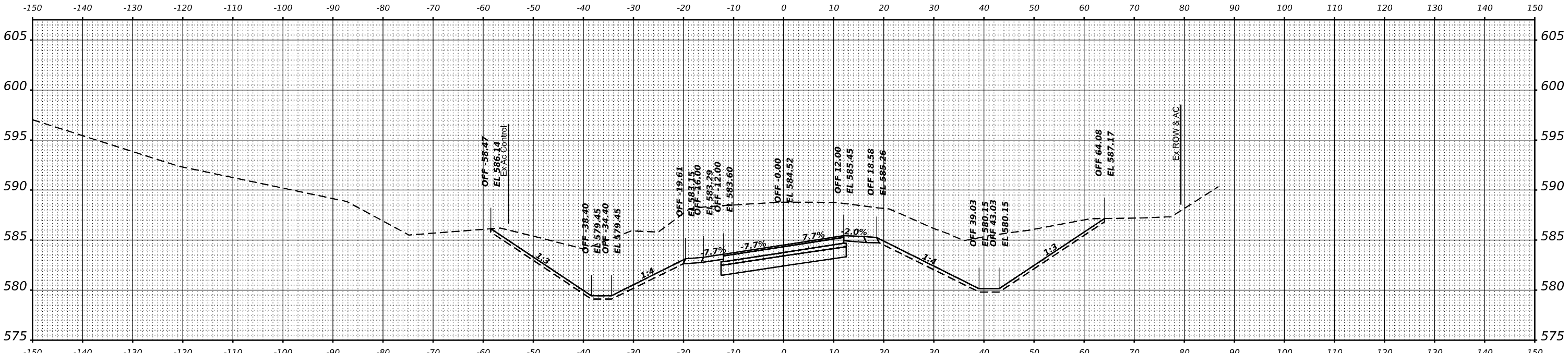
<b>CROSS SECTIONS W. FRONTAGE ROAD</b>			
SCALE:	SHEET	OF SHEETS	STA.

F.A.I. RTE.	SECTION	COUNTY	TOTAL SHEETS	SHEET NO.
I-80	FAI 80 21 STRUCTURE 7	WILL	1059	1020
CONTRACT NO. 62R28				
ILLINOIS		FED. AID PROJECT		

FINAL SURVEY	SURVEYED	DATE
NOTE BOOK	PLOTTED	BY
NO.	TEMPLATE	
	AREAS CHECKED	

ORIGINAL SURVEY	SURVEYED	DATE
NOTE BOOK	PLOTTED	BY
NO.	TEMPLATE	
	AREAS CHECKED	

MODEL: PBL - 42+00.00-1 (Sheet)  
 FILE NAME: p:\transystems\pw\stentec\transyscor\pw\basedocuments\projects\2018\C401\401180022\01-Station\CAD\ML-d\_62R28\04-Sheets\14-Cross Sections\01-62R28-ss-mil\Wfrontage-updates.dgn



USER NAME = dbook	DESIGNED -	REVISED -
PLOT SCALE = 0.1666667' / in.	DRAWN -	REVISED -
PLOT DATE = 8/10/2023	CHECKED -	REVISED -
	DATE -	REVISED -

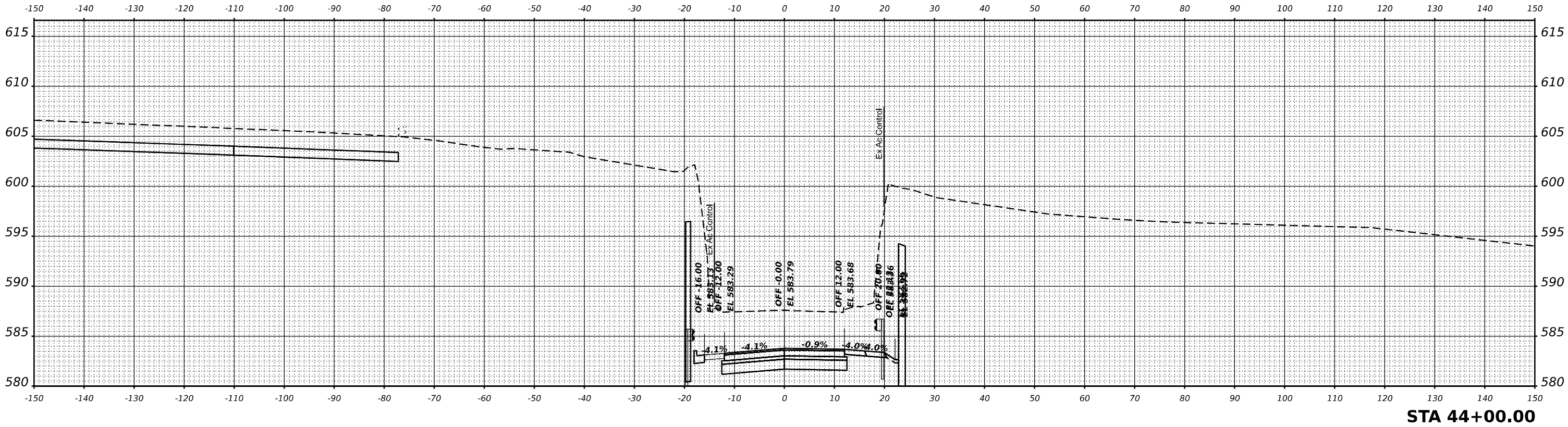
**STATE OF ILLINOIS  
DEPARTMENT OF TRANSPORTATION**

SCALE:	SHEET	OF	SHEETS	STA.
--------	-------	----	--------	------

**CROSS SECTIONS  
W. FRONTAGE ROAD**

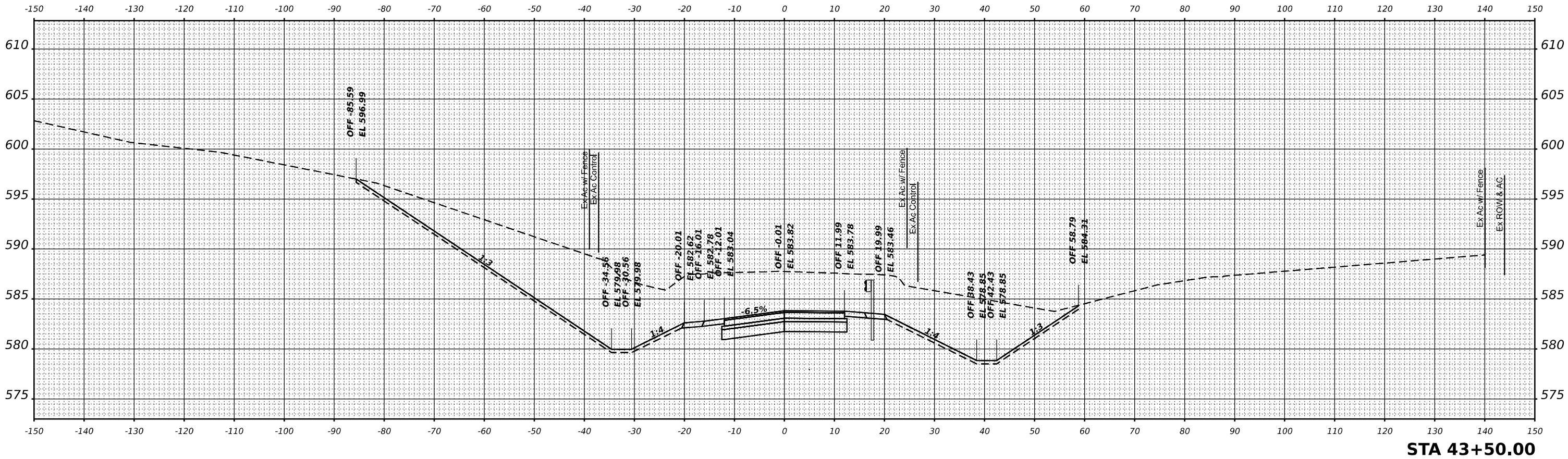
F.A.I. RTE.	SECTION	COUNTY	TOTAL SHEETS	SHEET NO.
I-80	FAI 80 21 STRUCTURE 7	WILL	1059	1021
CONTRACT NO. 62R28				
ILLINOIS FED. AID PROJECT				

FINAL SURVEY NO.	SURVEYED	DATE
NOTE BOOK	PLOTTED	BY
AREAS CHECKED	TEMPLATE	
	AREAS CHECKED	



STA 44+00.00

ORIGINAL SURVEY NO.	SURVEYED	DATE
NOTE BOOK	PLOTTED	BY
AREAS CHECKED	TEMPLATE	
	AREAS CHECKED	



STA 43+50.00



USER NAME	= dbook
DESIGNED	-
DRAWN	-
CHECKED	-
DATE	-
PLOT SCALE	= 0.16666667' / in.
PLOT DATE	= 8/10/2023

DESIGNED	-
DRAWN	-
CHECKED	-
DATE	-

REVISED	-
REVISED	-
REVISED	-
REVISED	-

STATE OF ILLINOIS  
DEPARTMENT OF TRANSPORTATION

CROSS SECTIONS  
W. FRONTAGE ROAD

SCALE: SHEET OF SHEETS STA.

F.A.I. RTE.	SECTION	COUNTY	TOTAL SHEETS	SHEET NO.
I-80	FAI 80 21 STRUCTURE 7	WILL	1059	1022
CONTRACT NO. 62R28				
ILLINOIS FED. AID PROJECT				

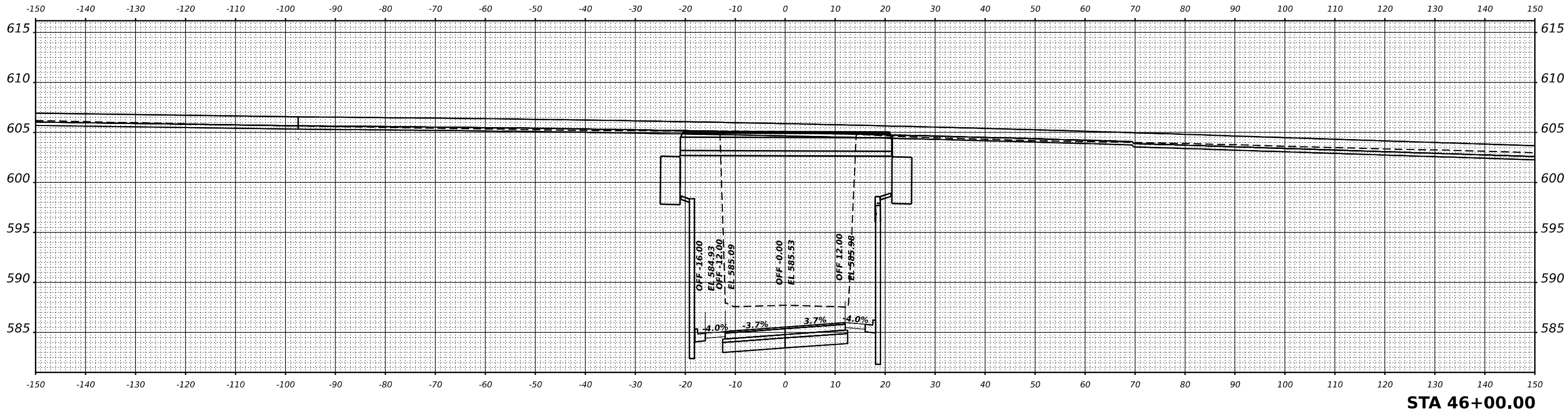
MODEL: PBL - 43+50.00-1 (Sheet)  
FILE NAME: p:\transportation\pbl\stentec\transyscor\pbl\stentec\Documents\Projects\_2019\CH40140118002201-Stratier\CAD\Mile\_43\_62R28\_04-Sheets\14-Cross\_Section\0162R28-ss-mil4-Wfrontage-unplotted.dgn



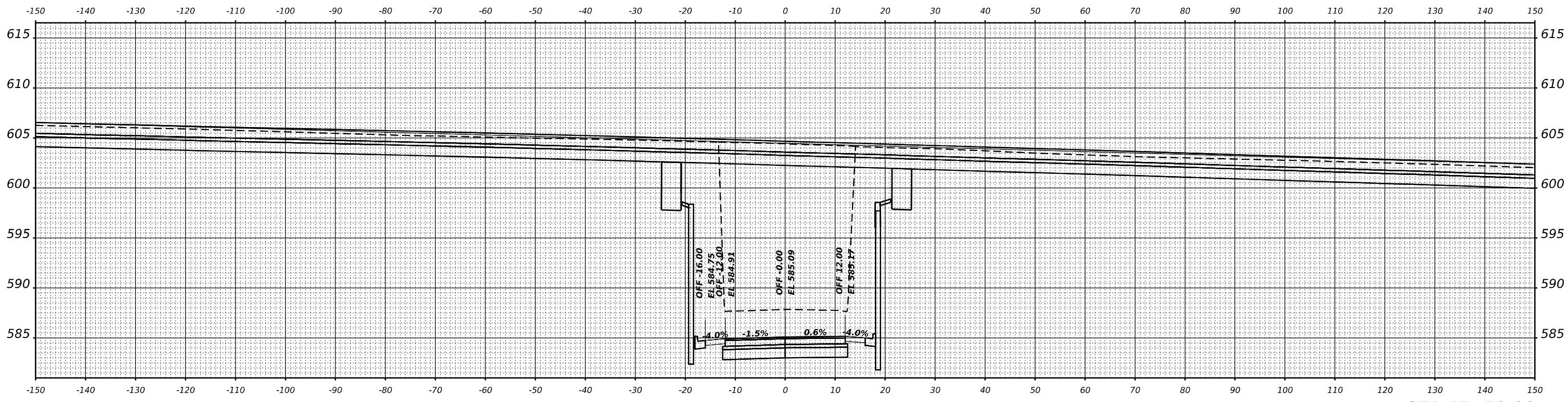
FINAL SURVEY NO.	SURVEYED BY	DATE
NOTE BOOK NO.	PLOTTED BY	
	TEMPLATE	
	AREAS CHECKED	

ORIGINAL SURVEY NO.	SURVEYED BY	DATE
NOTE BOOK NO.	PLOTTED BY	
	TEMPLATE	
	AREAS CHECKED	

MODEL: PBL - 45+50.00-1 (Sheet)  
 FILE NAME: p:\transystems\pw\stentley.com\transyscorp\pw\stentley.com\Documents\Projects\_2018\C4011401180022\01-Station\CAD\Mile\_46\_62R28\_04-Sheets\14-Cross Sections\0162R28-ss-mil-4-Wfrontage-unplotted.dgn



**STA 46+00.00**



**STA 45+50.00**



USER NAME = dbook	DESIGNED -	REVISED -
	DRAWN -	REVISED -
PLOT SCALE = 0.16666667' / in.	CHECKED -	REVISED -
PLOT DATE = 8/10/2023	DATE -	REVISED -

**STATE OF ILLINOIS  
DEPARTMENT OF TRANSPORTATION**

SCALE:	SHEET	OF	SHEETS	STA.
--------	-------	----	--------	------

**CROSS SECTIONS  
W. FRONTAGE ROAD**

F.A.I. RTE.	SECTION	COUNTY	TOTAL SHEETS	SHEET NO.
I-80	FAI 80 21 STRUCTURE 7	WILL	1059	1024
			CONTRACT NO. 62R28	
ILLINOIS FED. AID PROJECT				

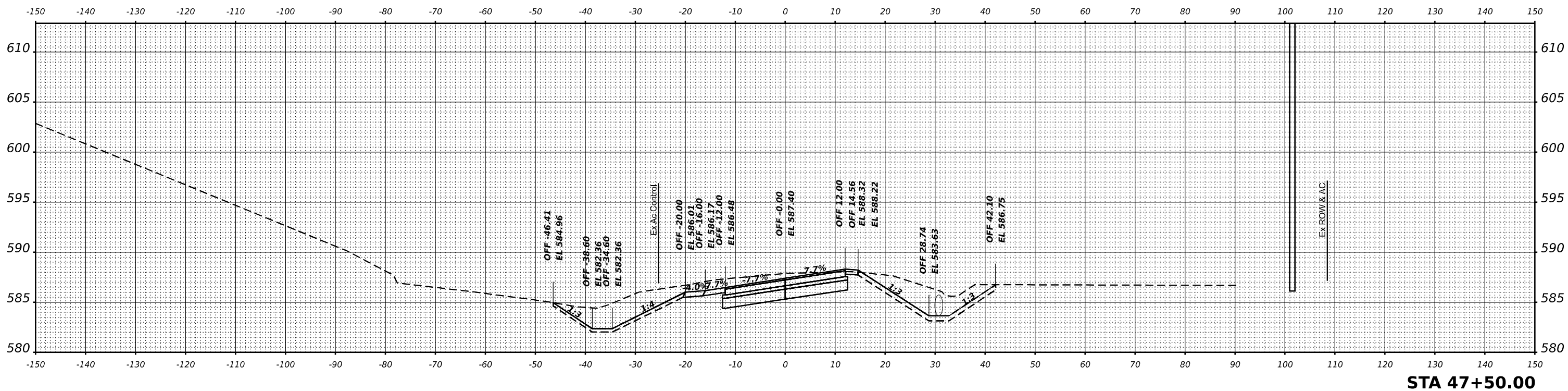
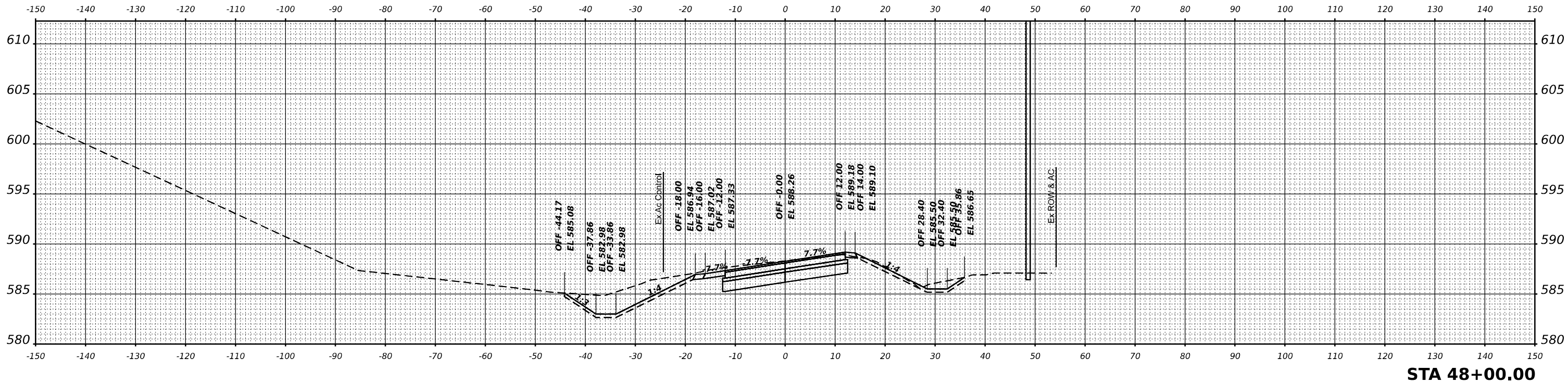




FINAL SURVEY	SURVEYED	BY	DATE
NOTE BOOK	PLOTTED		
NO.	TEMPLATE		
	AREAS CHECKED		

ORIGINAL SURVEY	SURVEYED	BY	DATE
NOTE BOOK	PLOTTED		
NO.	TEMPLATE		
	AREAS CHECKED		

MODEL: PBL - 47+50.00-1 (Sheet)  
 FILE NAME: p:\transystems\p\identifly.com\transyscor\p\based\Documents\Projects\_2018\C401\401180022\01-Station\CAD\M\c4\_62R28\_04-Sheets\14-Cross Sections\0162R28-47+50.00-1\Wfrontage-updates.dgn



USER NAME = dbook	DESIGNED -	REVISED -
PLOT SCALE = 0.16666667' / in.	DRAWN -	REVISED -
PLOT DATE = 8/10/2023	CHECKED -	REVISED -
	DATE -	REVISED -

STATE OF ILLINOIS  
 DEPARTMENT OF TRANSPORTATION

SCALE:		SHEET OF SHEETS STA.	
CROSS SECTIONS		F.A.I. SECTION COUNTY TOTAL SHEETS SHEET NO.	
W. FRONTAGE ROAD		I-80 FAI 80 21 STRUCTURE 7 WILL 1059 1026	
		CONTRACT NO. 62R28	
		ILLINOIS FED. AID PROJECT	



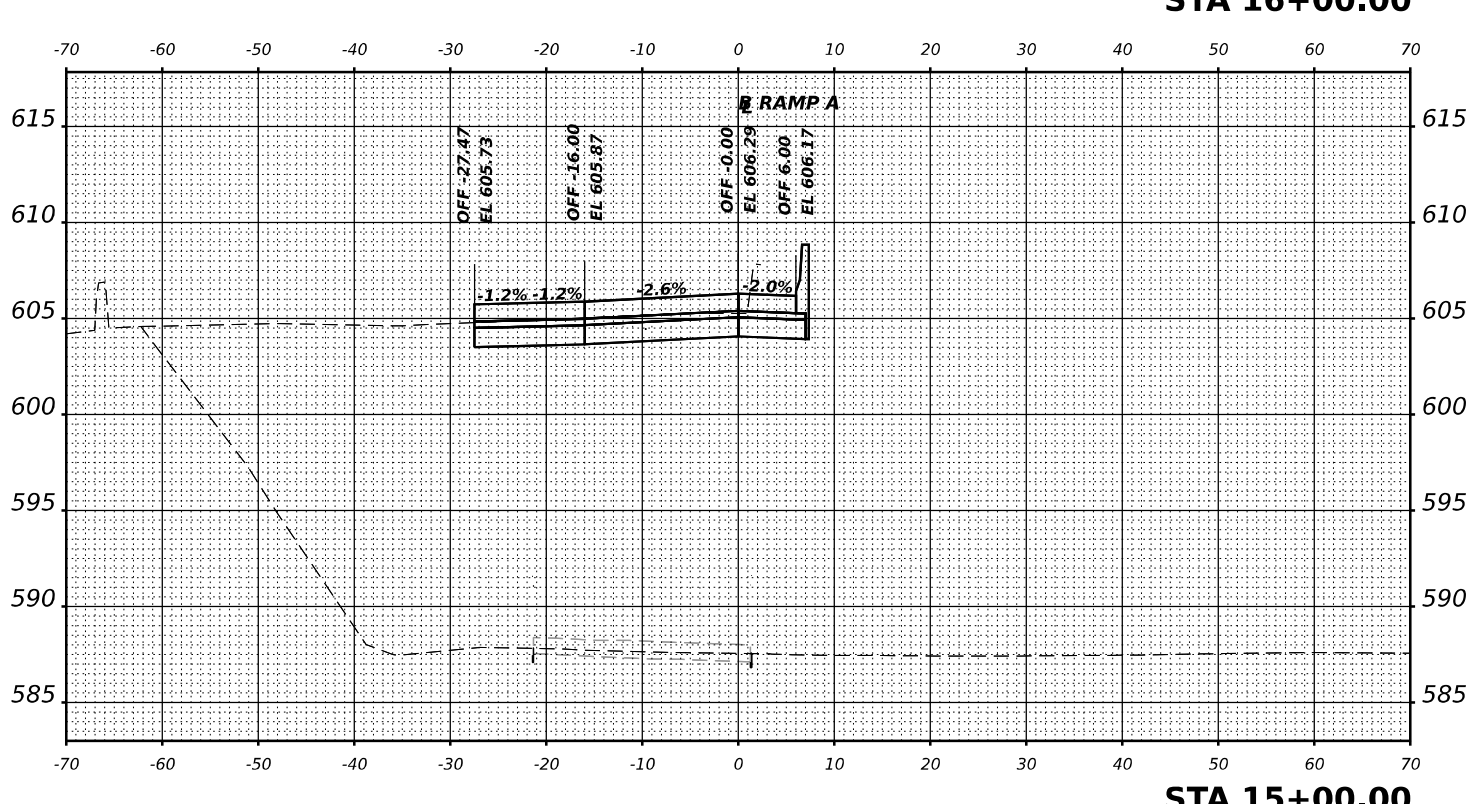
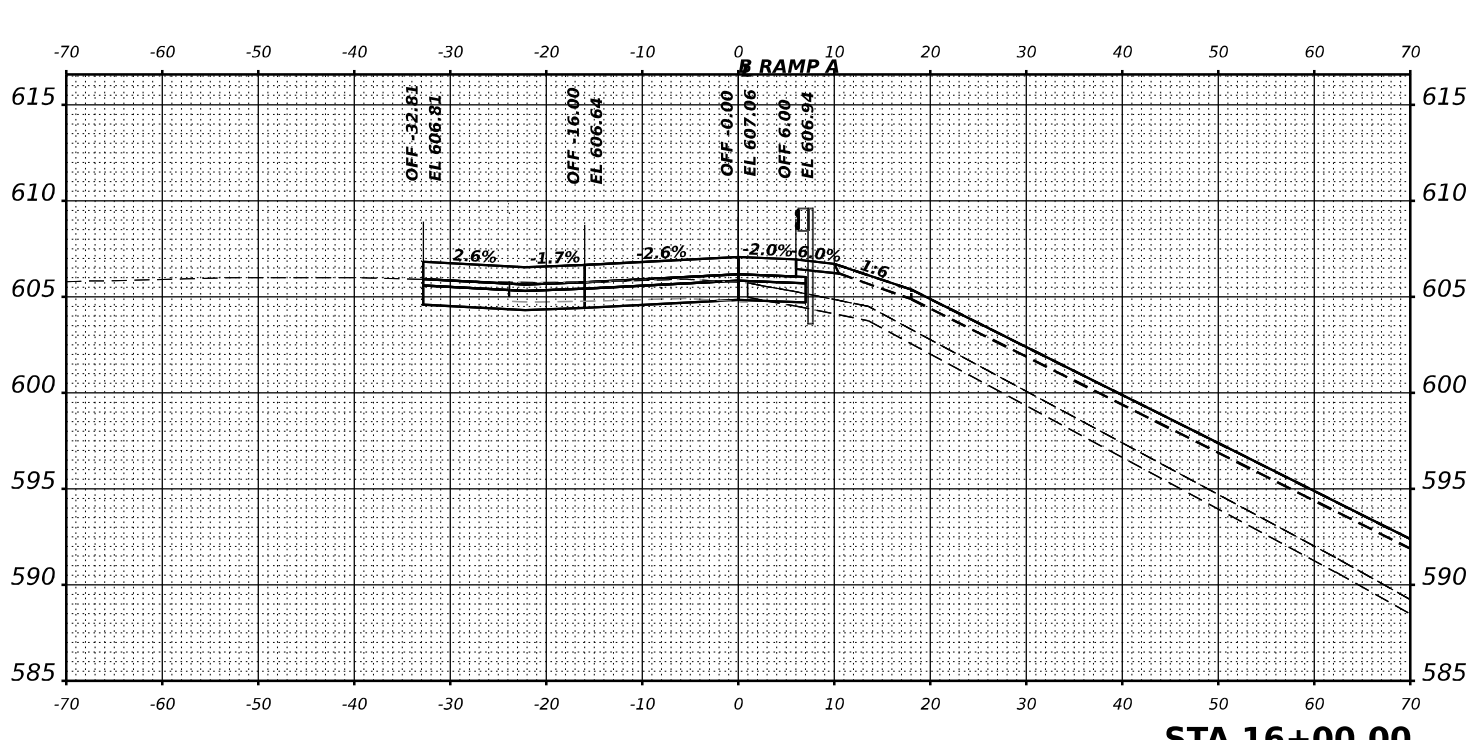
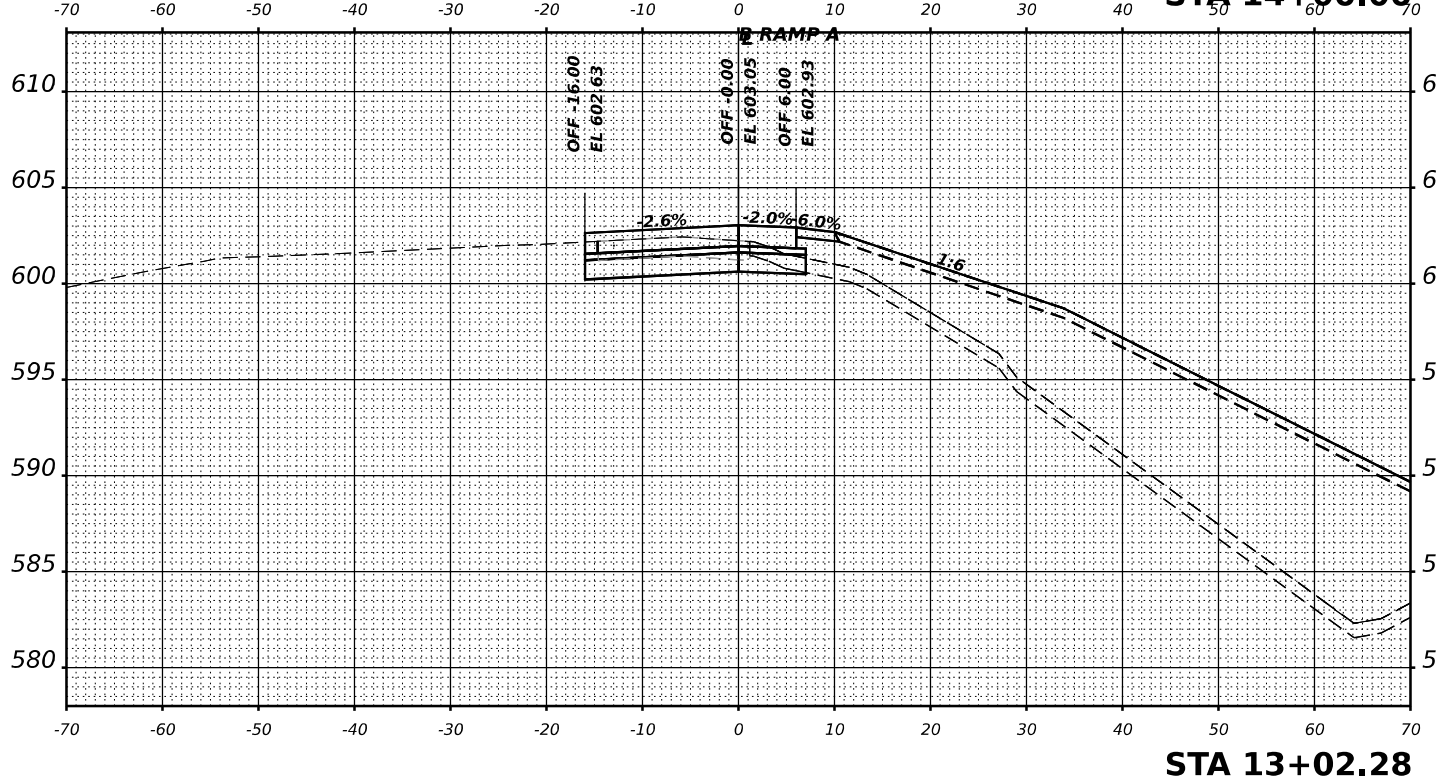
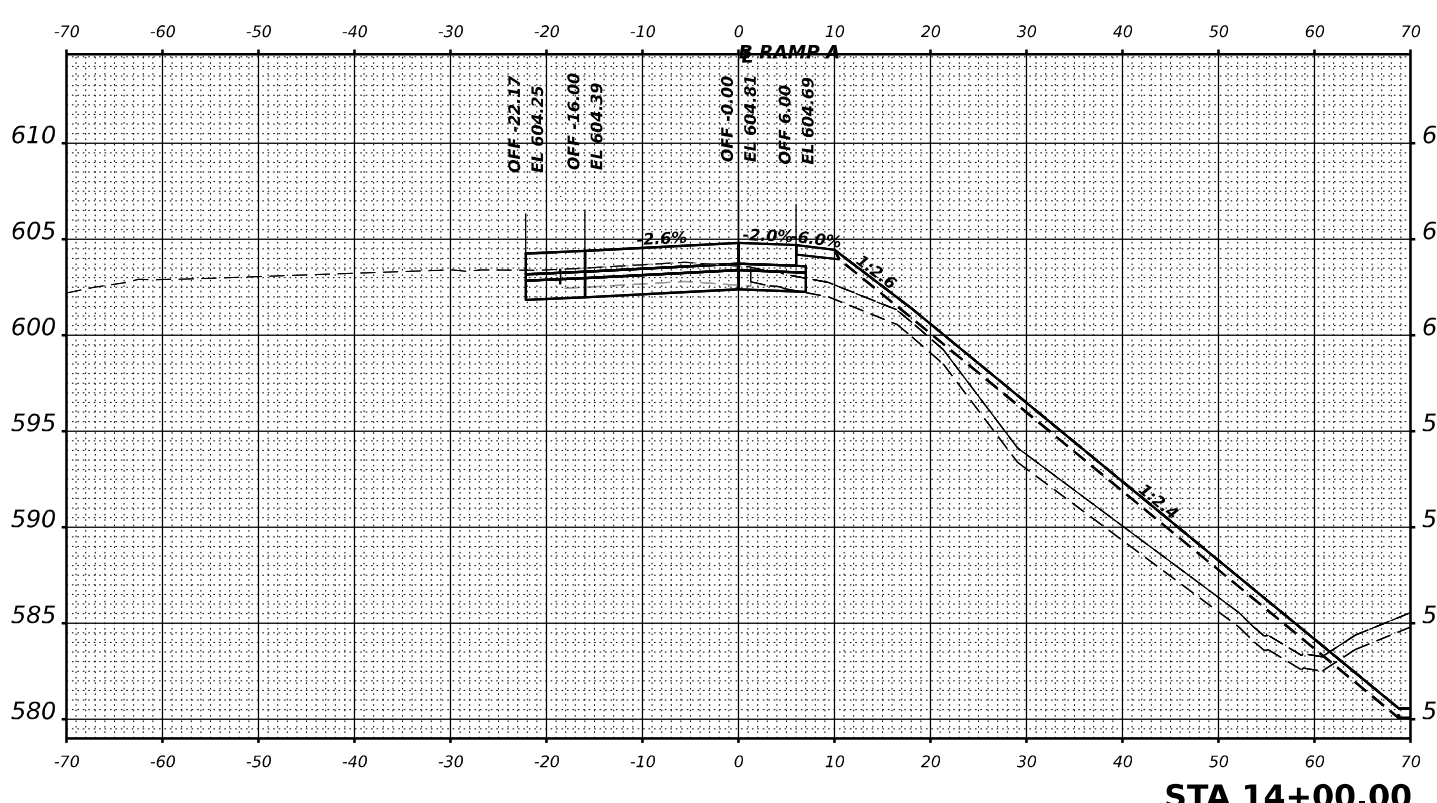




DATE	
BY	
FINAL SURVEY	SURVEYED
NOTE BOOK	PLOTTED
NO.	TEMPLATE
	AREAS
	CHECKED

DATE	
BY	
ORIGINAL SURVEY	SURVEYED
NOTE BOOK	PLOTTED
NO.	TEMPLATE
	AREAS
	CHECKED

MODEL: RampA - 10+00.00  
 FILE NAME: p:\transys\emph\ben\ben\transys\pwp\hosed\Documents\Projects\2018\C401\401.80022\01-Station\CAD\MLC4\_62R28\04-Sheets\14-Cross Sections\012R28-structs-rampA.dwg



USER NAME	= BradHodor	DESIGNED	-	REVISED	-
PLOT SCALE	= 0.16666633 1/ in.	DRAWN	-	REVISED	-
PLOT DATE	= 8/10/2023	CHECKED	-	REVISED	-
		DATE	-	REVISED	-

STATE OF ILLINOIS  
 DEPARTMENT OF TRANSPORTATION

CROSS SECTIONS			
RAMP A			
SCALE:	SHEET	OF	SHEETS
			STA.

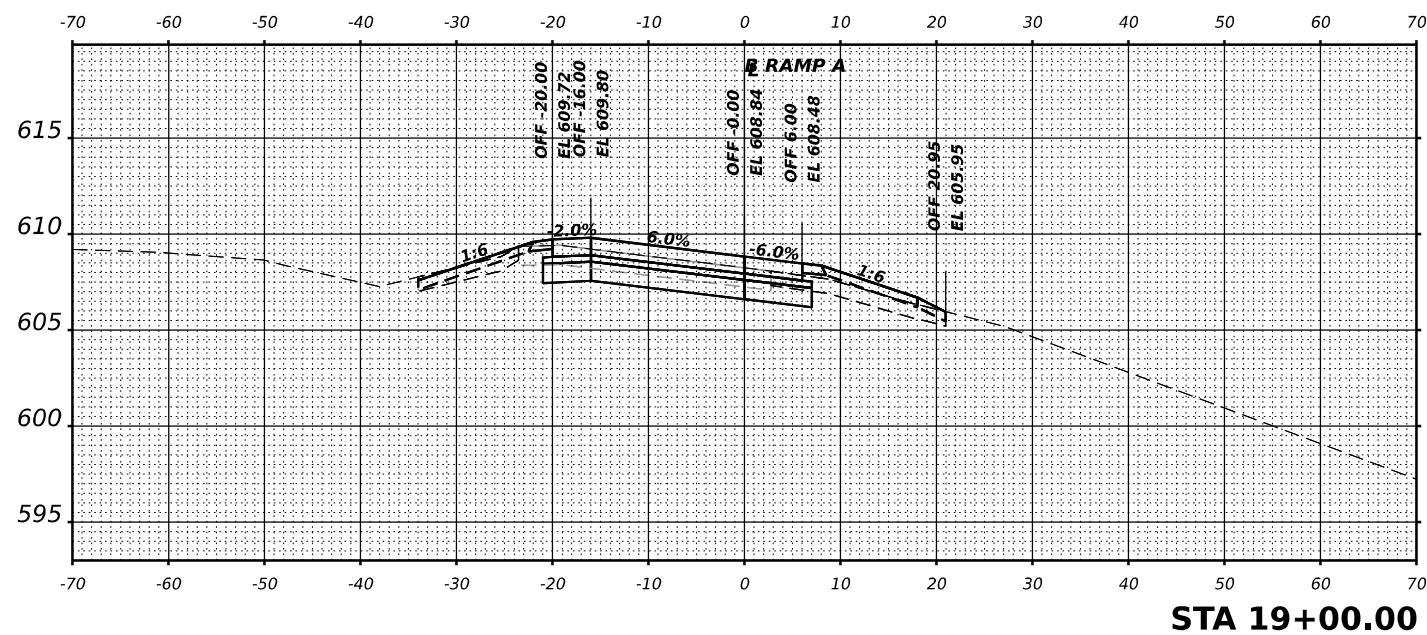
F.A.I. RTE.	SECTION	COUNTY	TOTAL SHEETS	SHEET NO.
I-80	FAI 80 21 STRUCTURE 7	WILL	1059	1030
				CONTRACT NO. 62R28
				ILLINOIS FED. AID PROJECT



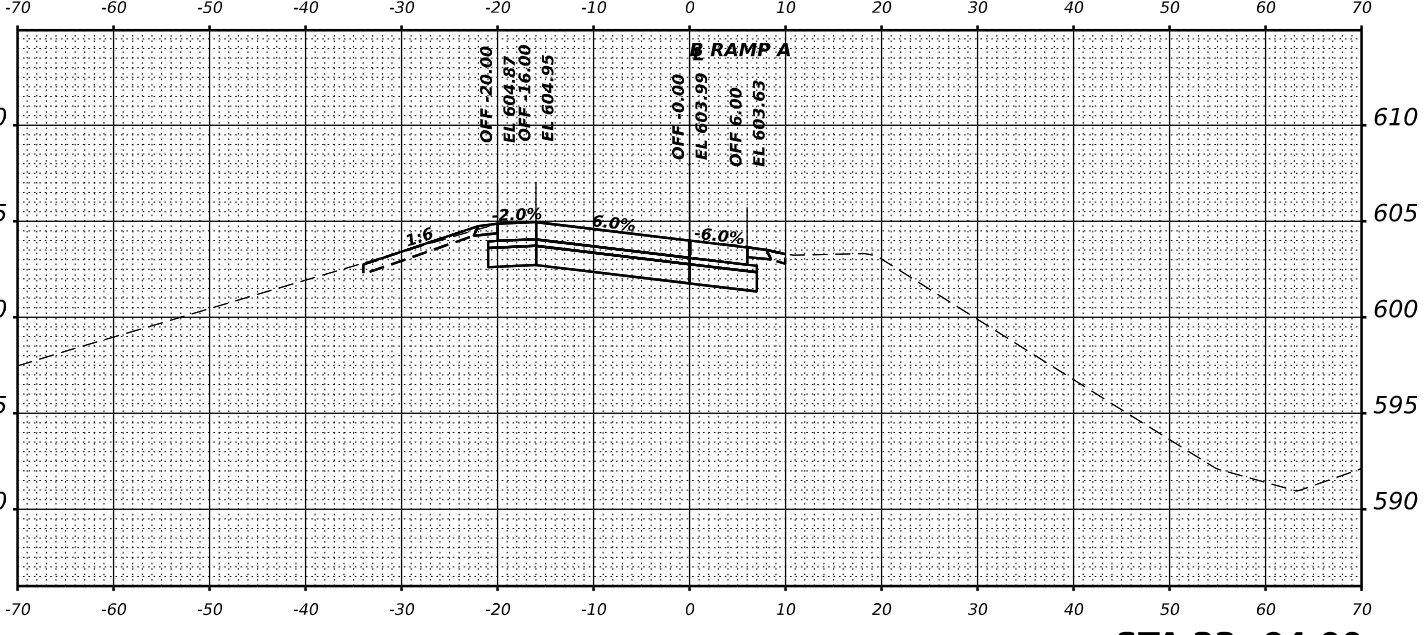
DATE	
BY	
SURVEYED	
PLOTTED	
TEMPLATE	
NOTE BOOK	
AREAS CHECKED	
NO.	

DATE	
BY	
SURVEYED	
PLOTTED	
TEMPLATE	
NOTE BOOK	
AREAS CHECKED	
NO.	

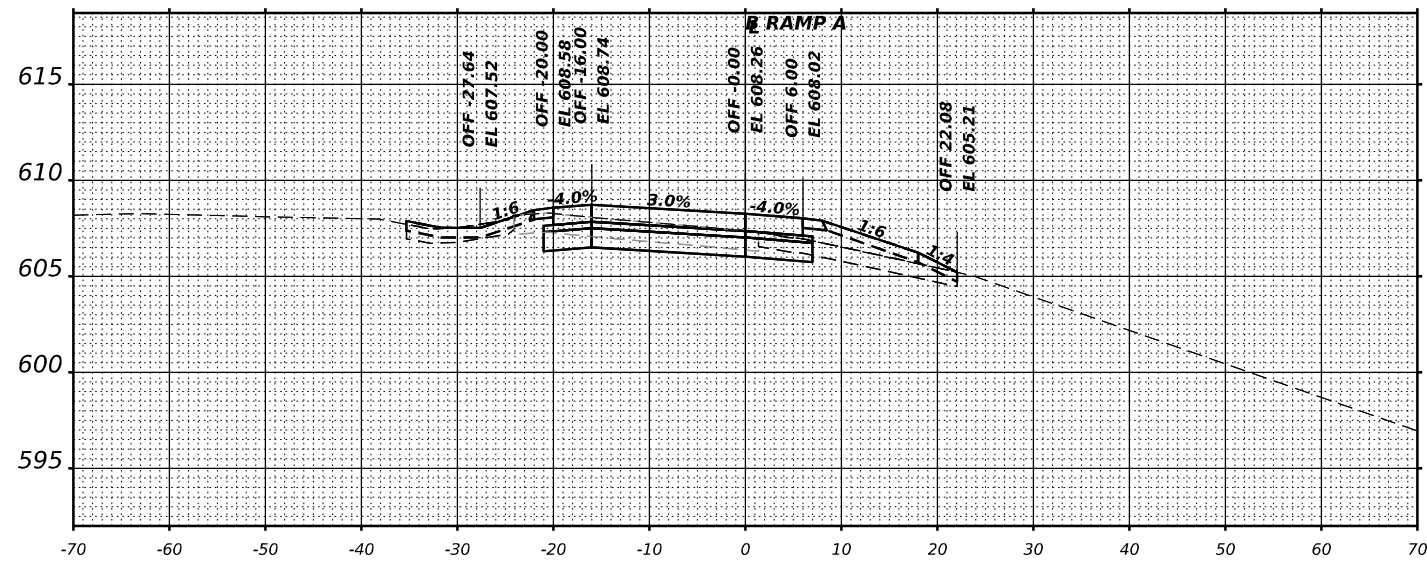
MODEL: RumpA-17+00.00  
 FILE NAME: p:\transys\pub\ent\rev.com\transys\comp\pw\based\Documents\Projects-2018\G-401\401.80022\01-Station\CAD\M\c4-62R28\04-Sheets\14-Cross Sections\01-Cross Sections\14-Cross Sections\01-Cross Sections\14-RampA.dwg



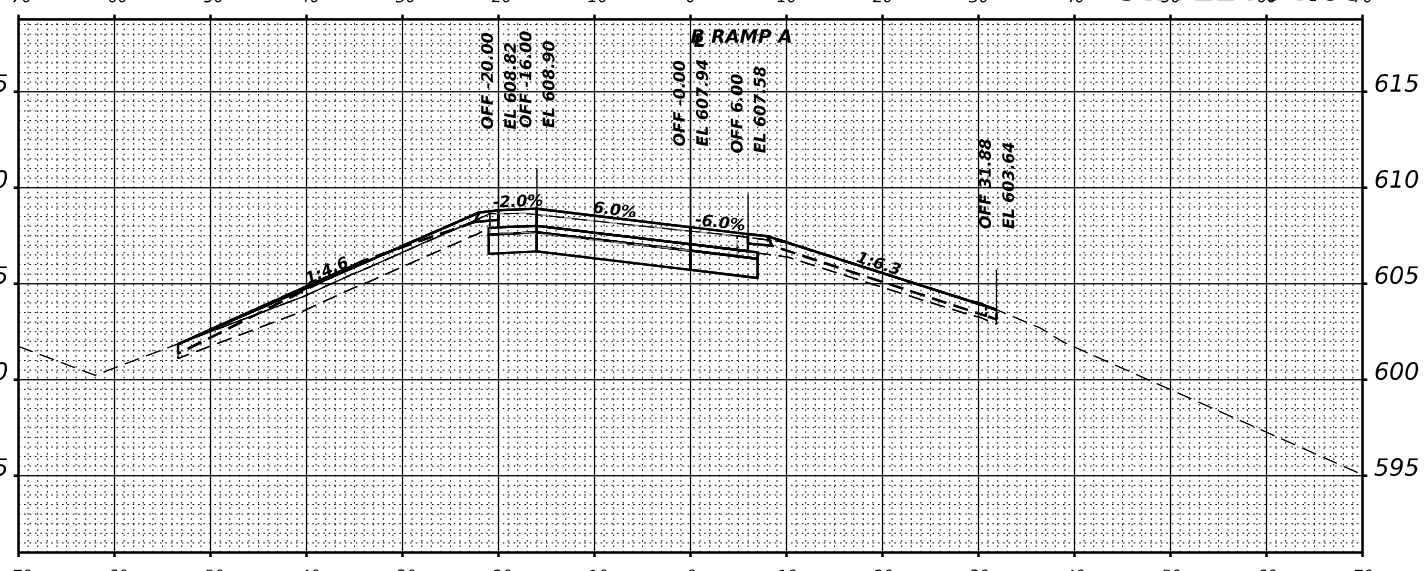
**STA 19+00.00**



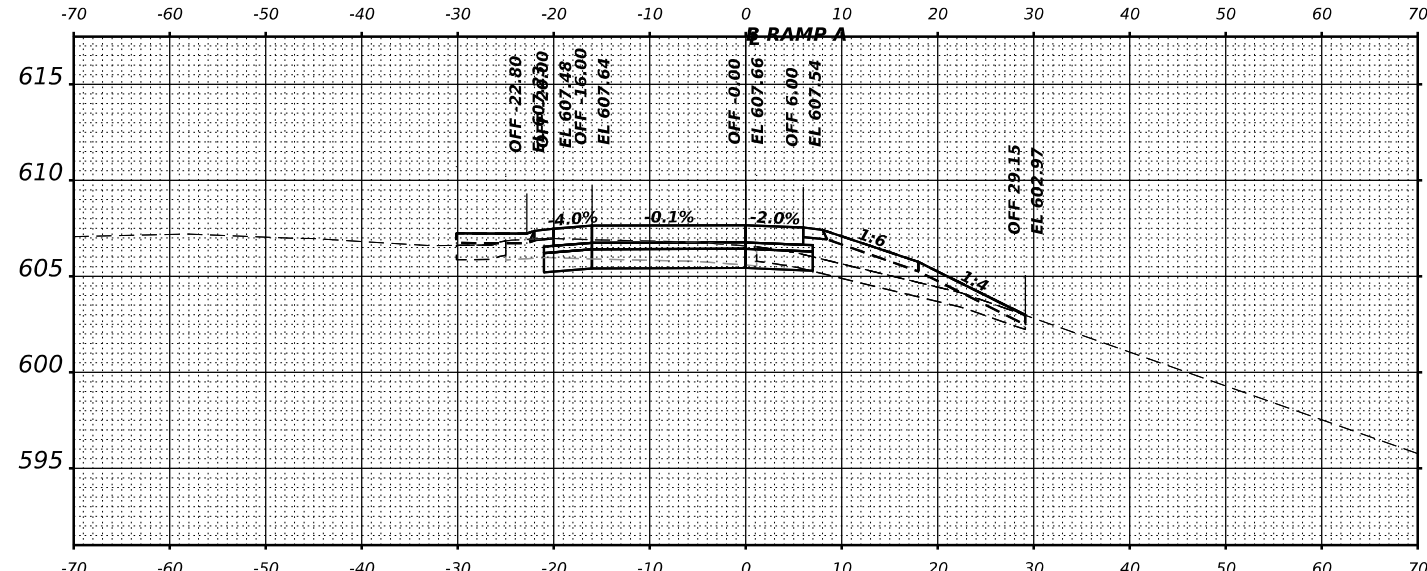
**STA 22+94.00**



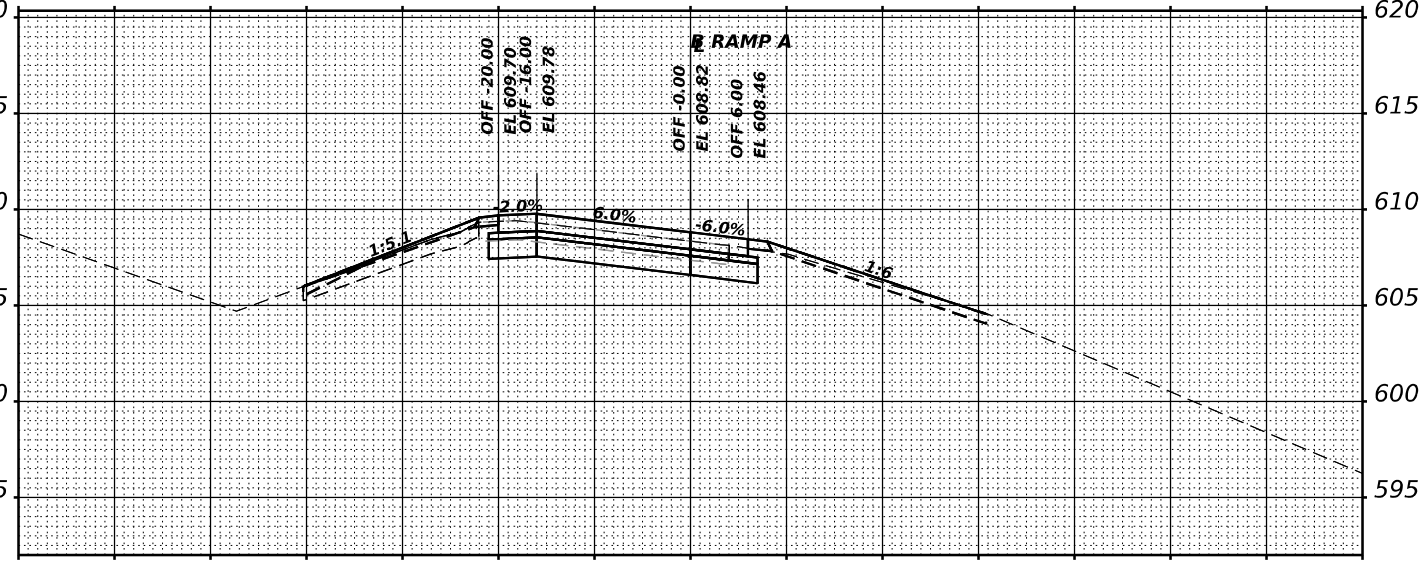
**STA 18+00.00**



**STA 21+00.00**



**STA 17+00.00**



**STA 20+00.00**



USER NAME = BradHodor	DESIGNED -	REVISED -
PLOT SCALE = 0.16666633 1/ in.	DRAWN -	REVISED -
PLOT DATE = 8/10/2023	CHECKED -	REVISED -
	DATE -	REVISED -

**STATE OF ILLINOIS  
DEPARTMENT OF TRANSPORTATION**

**CROSS SECTIONS  
RAMP A**

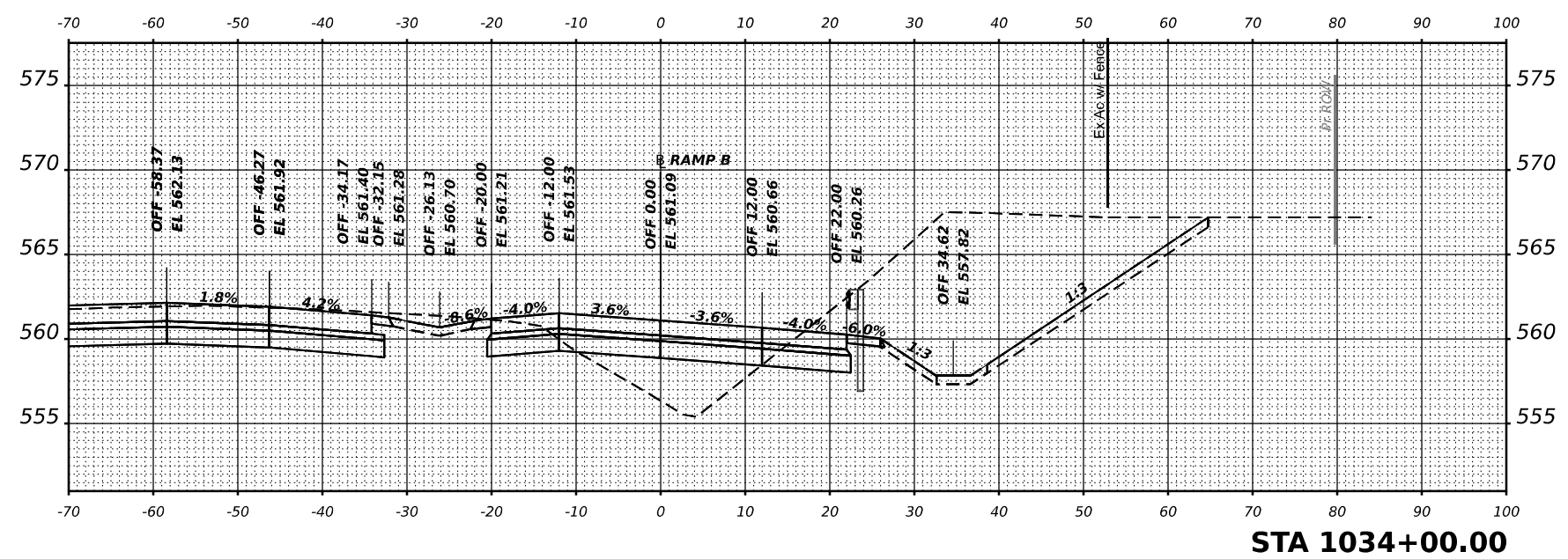
SCALE: SHEET OF SHEETS STA.

F.A.I. RTE.	SECTION	COUNTY	TOTAL SHEETS	SHEET NO.
I-80	FAI 80 21 STRUCTURE 7	WILL	1059	1031
CONTRACT NO. 62R28				
ILLINOIS FED. AID PROJECT				

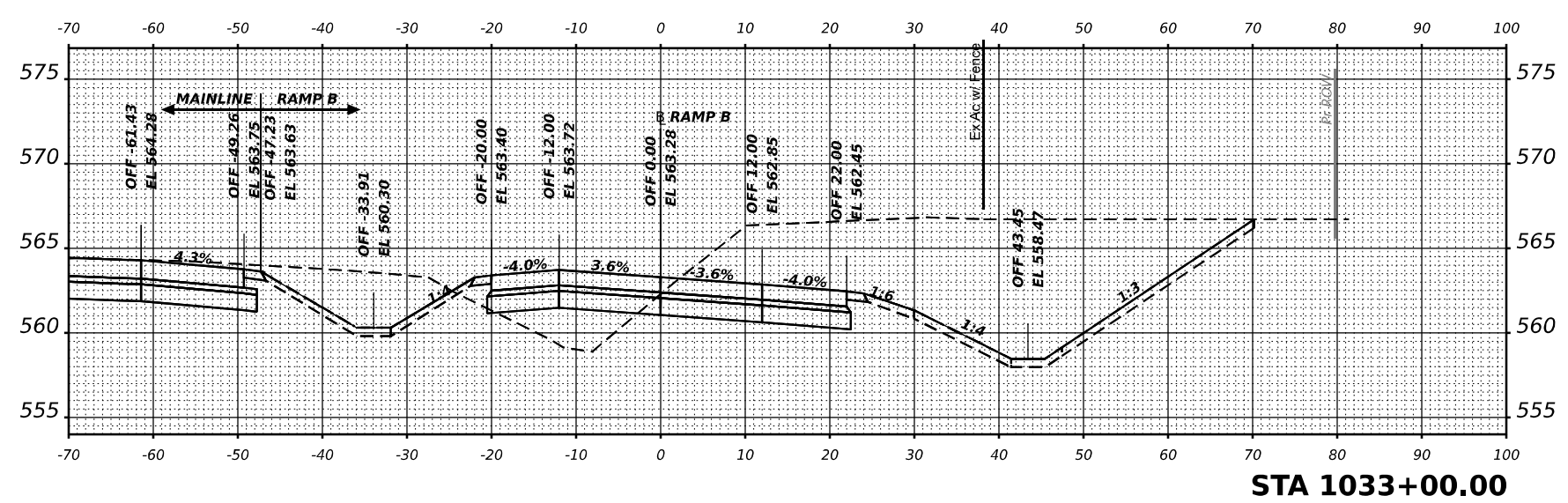
FINAL SURVEY NO.	SURVEYED	BY	DATE
	PLOTTED		
	TEMPLATE		
	AREAS		
	CHECKED		

ORIGINAL SURVEY NO.	SURVEYED	BY	DATE
	PLOTTED		
	TEMPLATE		
	AREAS		
	CHECKED		

MODEL: Ramp B - 1033+00.00-1  
 FILE NAME: p:\transport\p\job\ben\ben\com\transys\com\proj\based\Documents\Projects\2018\C401\401\8002201\Stantec\CAD\ML\c4\_62R28\04-Sheets\14-Cross Sections\042R28-04-Sheets-ml\14-RampB.dwg



STA 1034+00.00



STA 1033+00.00



USER NAME	= dbook	DESIGNED	-	REVISED	-
PLOT SCALE	= 0.16666633 1/ in.	DRAWN	-	REVISED	-
PLOT DATE	= 8/10/2023	CHECKED	-	REVISED	-
		DATE	-	REVISED	-

STATE OF ILLINOIS  
DEPARTMENT OF TRANSPORTATION

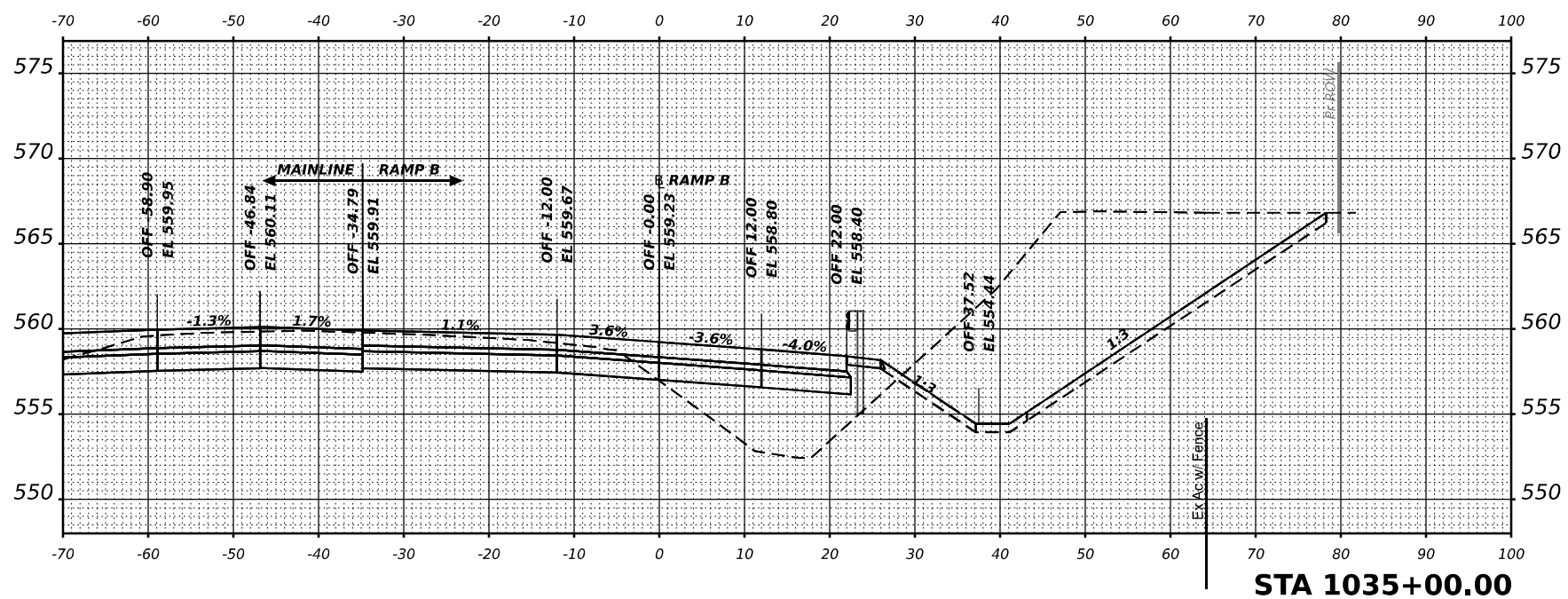
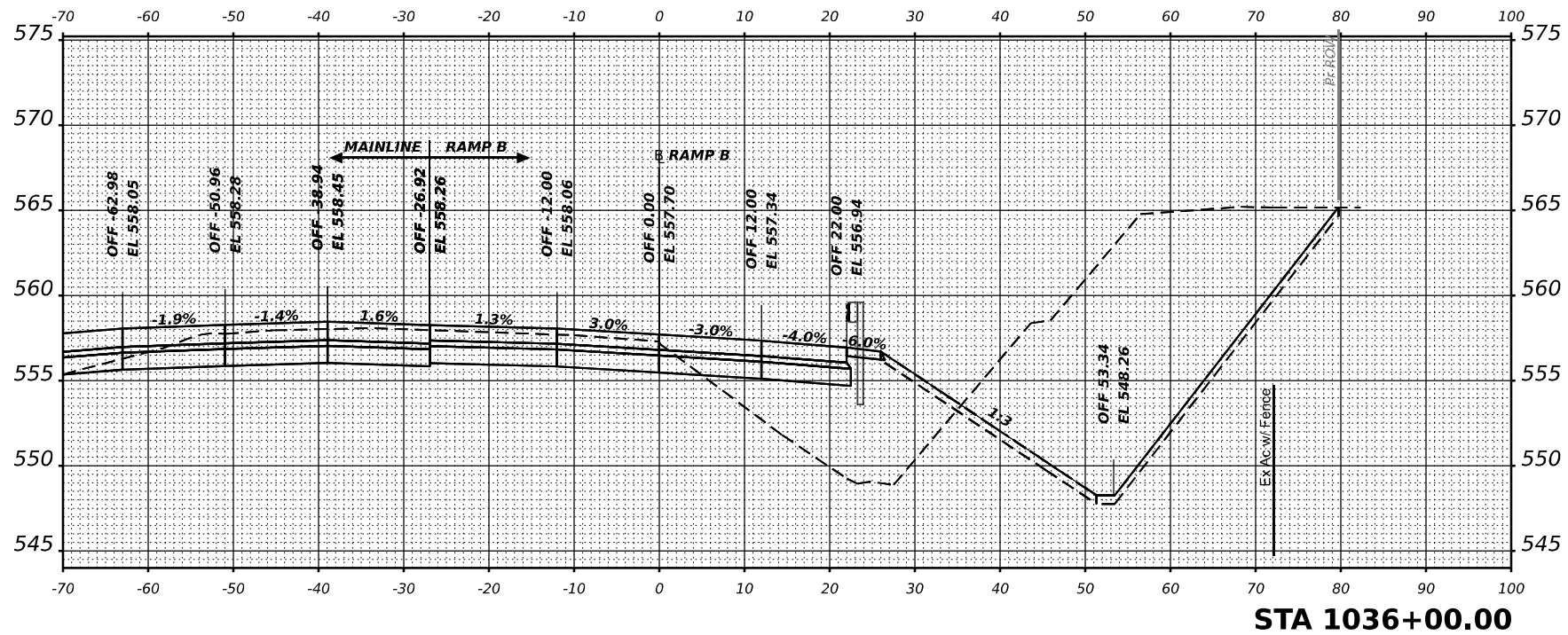
CROSS SECTIONS				
RAMP B				
SCALE:	SHEET	OF	SHEETS	STA.

F.A.I. RTE.	SECTION	COUNTY	TOTAL SHEETS	SHEET NO.
I-80	FAI 80 21 STRUCTURE 7	WILL	1059	1032
				CONTRACT NO. 62R28
ILLINOIS FED. AID PROJECT				

FINAL SURVEY NO.	SURVEYED BY	DATE
NO.	PLOTTED	
	TEMPLATE	
	AREAS CHECKED	

ORIGINAL SURVEY NO.	SURVEYED BY	DATE
NO.	PLOTTED	
	TEMPLATE	
	AREAS CHECKED	

MODEL: Ramp B - 1035+00.00-1  
 FILE NAME: p:\trans\systems\paw\hosed\documents\projects\2018\C401\401180022\01-Station\CAD\ML\c4\_62R28\04-Sheets\14-Cross Sections\012R28-structs-ml-14-RampB.dwg



USER NAME = dbook	DESIGNED -	REVISED -
PLOT SCALE = 0.16666633 1/16"	DRAWN -	REVISED -
PLOT DATE = 8/10/2023	CHECKED -	REVISED -
	DATE -	REVISED -

**STATE OF ILLINOIS  
DEPARTMENT OF TRANSPORTATION**

**CROSS SECTIONS  
RAMP B**

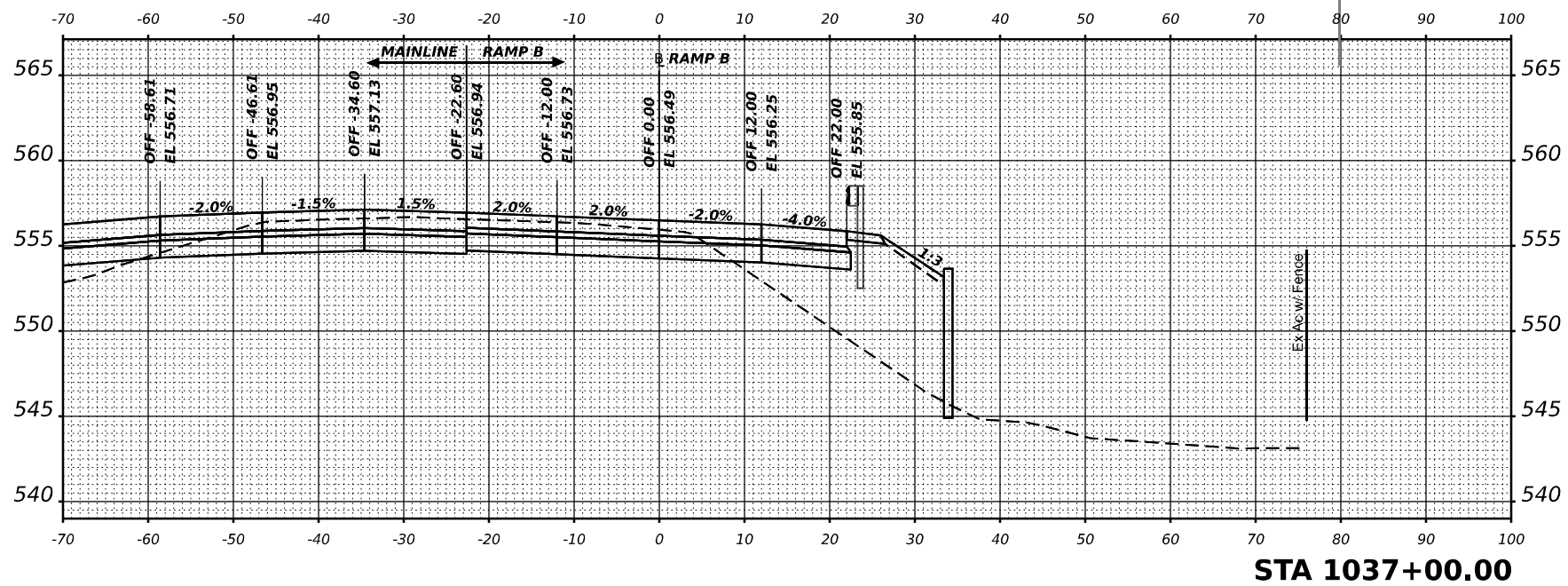
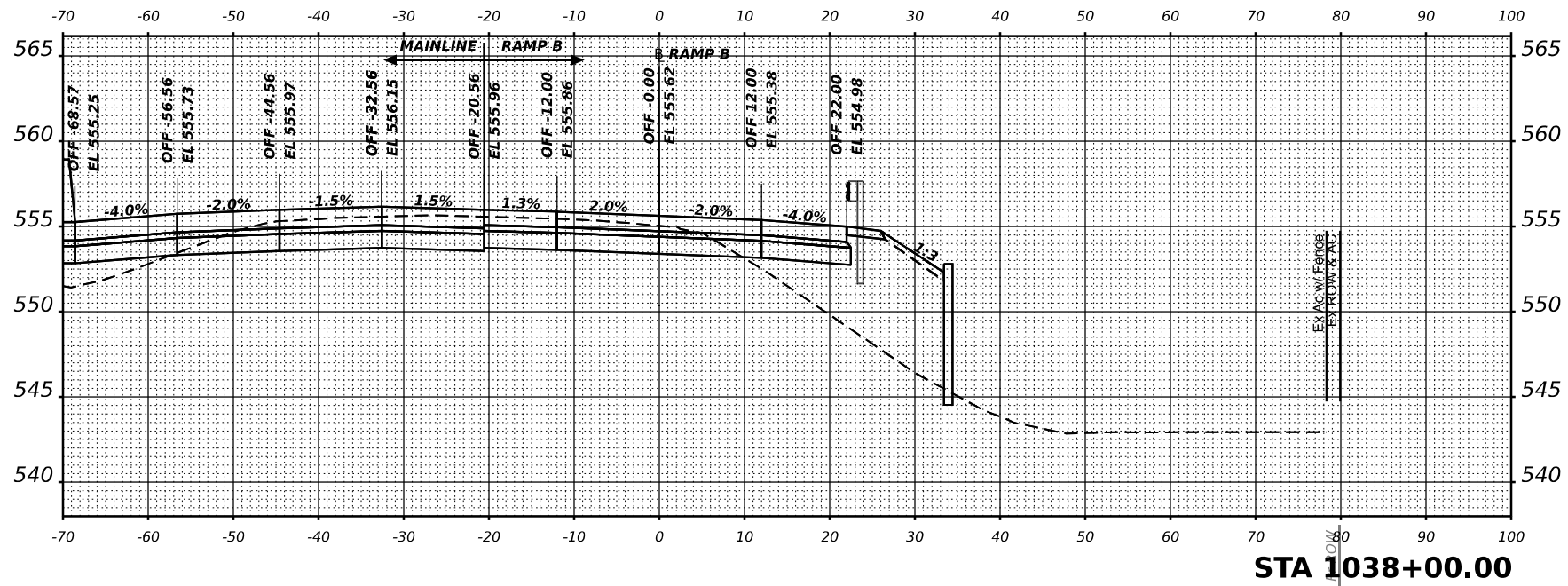
SCALE: SHEET OF SHEETS STA.

F.A.I. RTE.	SECTION	COUNTY	TOTAL SHEETS	SHEET NO.
I-80	FAI 80 21 STRUCTURE 7	WILL	1059	1033
				CONTRACT NO. 62R28
				ILLINOIS FED. AID PROJECT

FINAL SURVEY	SURVEYED	BY	DATE
NOTE BOOK	PLOTTED		
NO.	TEMPLATE		
	AREAS CHECKED		
	AREAS CHECKED		

ORIGINAL SURVEY	SURVEYED	BY	DATE
NOTE BOOK	PLOTTED		
NO.	TEMPLATE		
	AREAS CHECKED		
	AREAS CHECKED		

MODEL: Ramp B - 1037+00.00-1  
 FILE NAME: j:\work\trans\pww\pww\Documents\Projects\2018\C401\401180022\01-5\stater\CAD\ML\c4\_62R28\04-Sheets\14-Cross Sections\012R28-structs-ml\04-RampB.dgn



USER NAME = dbook	DESIGNED -	REVISED -
PLOT SCALE = 0.16666633 1/ in.	DRAWN -	REVISED -
PLOT DATE = 8/10/2023	CHECKED -	REVISED -
	DATE -	REVISED -

STATE OF ILLINOIS  
 DEPARTMENT OF TRANSPORTATION

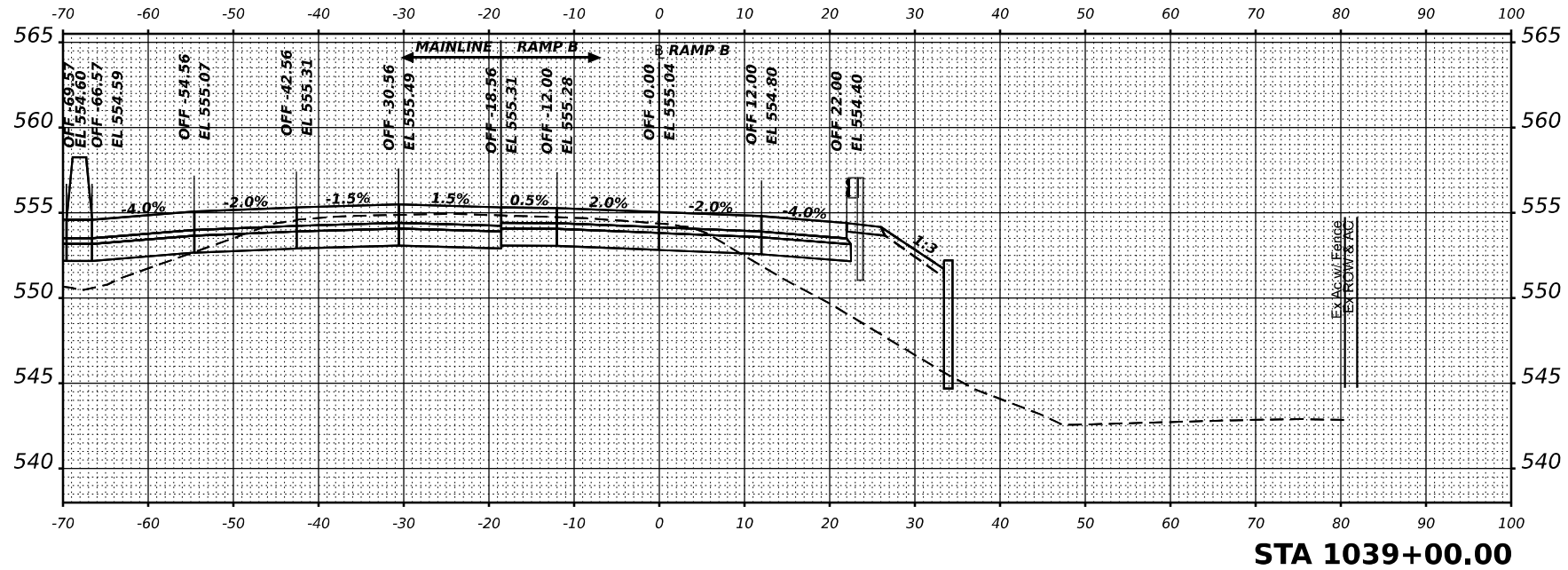
CROSS SECTIONS			
RAMP B			
SCALE:	SHEET	OF	SHEETS
			STA.

F.A.I. RTE.	SECTION	COUNTY	TOTAL SHEETS	SHEET NO.
I-80	FAI 80 21 STRUCTURE 7	WILL	1059	1034
				CONTRACT NO. 62R28
				ILLINOIS FED. AID PROJECT

FINAL SURVEY NO.	SURVEYED PLOTTED AREAS CHECKED	BY	DATE

ORIGINAL SURVEY NO.	SURVEYED PLOTTED AREAS CHECKED	BY	DATE

MODEL: Ramp B - 1039+00.00-1  
 FILE NAME: p:\transportation\ben\ben\transys\corp\pw\hosted\documents\projects\2018\C401\40118002201\SanteC\CD\MLC4\_62R28\04-Sheets\14-Cross Sections\012R28-structs-ml-14-RampB.dgn



**STA 1039+00.00**



USER NAME = dbook	DESIGNED -	REVISED -
PLOT SCALE = 0.16666633 1/ in.	DRAWN -	REVISED -
PLOT DATE = 8/10/2023	CHECKED -	REVISED -
	DATE -	REVISED -

**STATE OF ILLINOIS  
 DEPARTMENT OF TRANSPORTATION**

**CROSS SECTIONS  
 RAMP B**

SCALE: SHEET OF SHEETS STA.

F.A.I. RTE.	SECTION	COUNTY	TOTAL SHEETS	SHEET NO.
I-80	FAI 80 21 STRUCTURE 7	WILL	1059	1035
			CONTRACT NO. 62R28	
		ILLINOIS	FED. AID PROJECT	

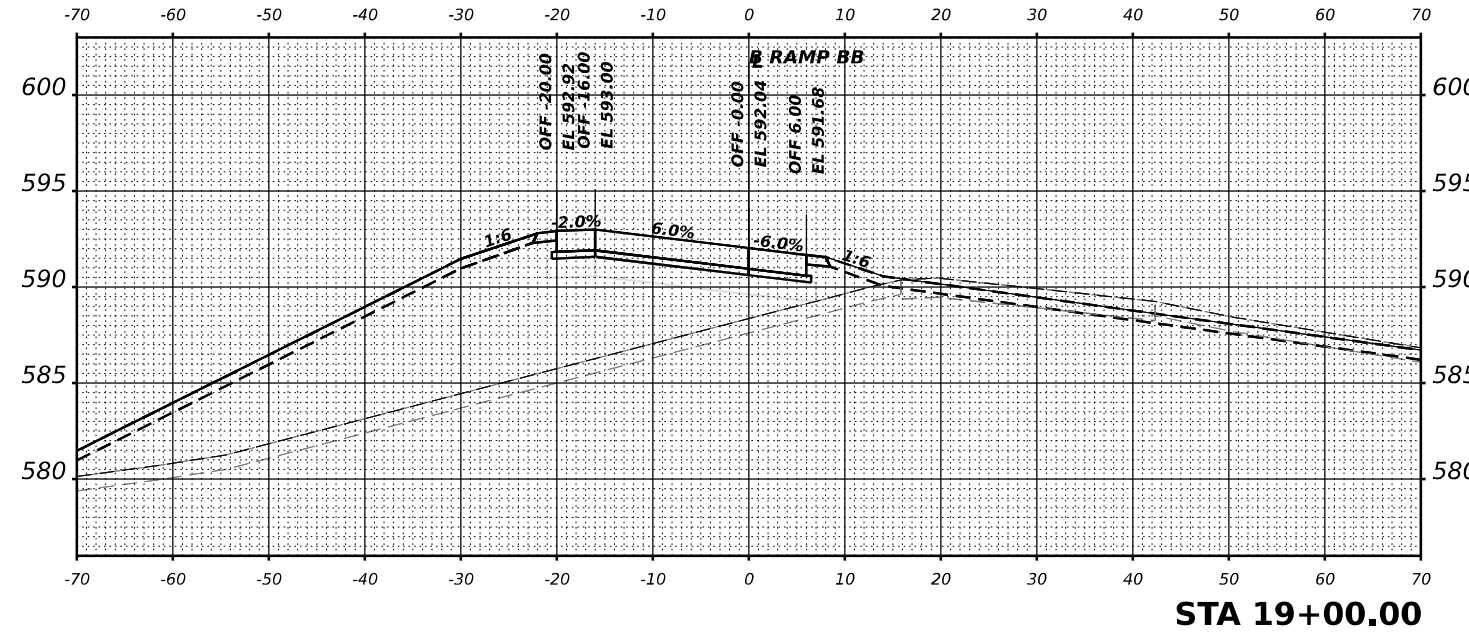
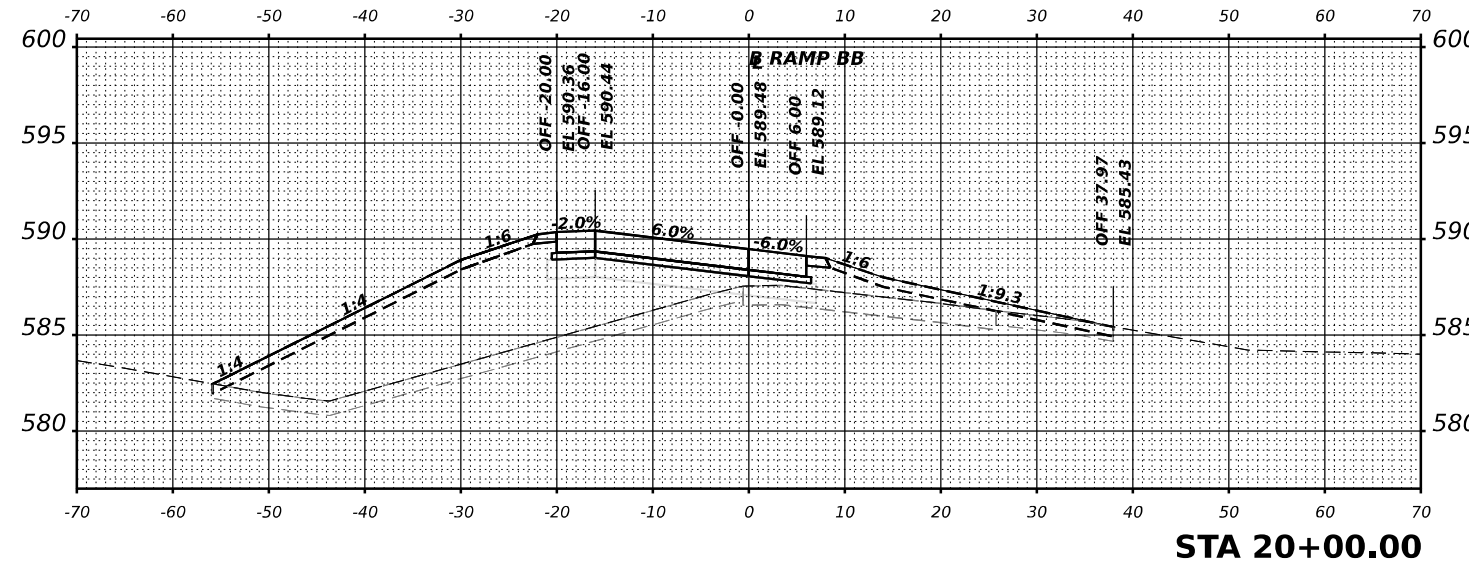
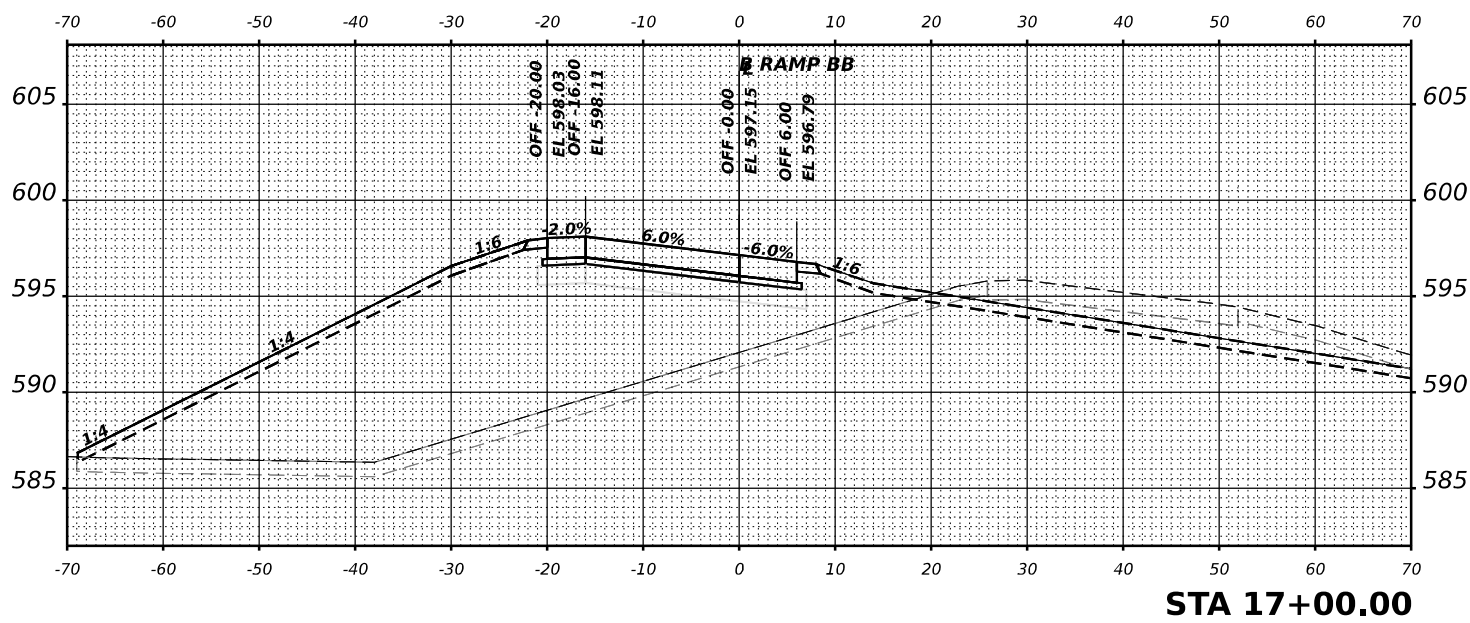
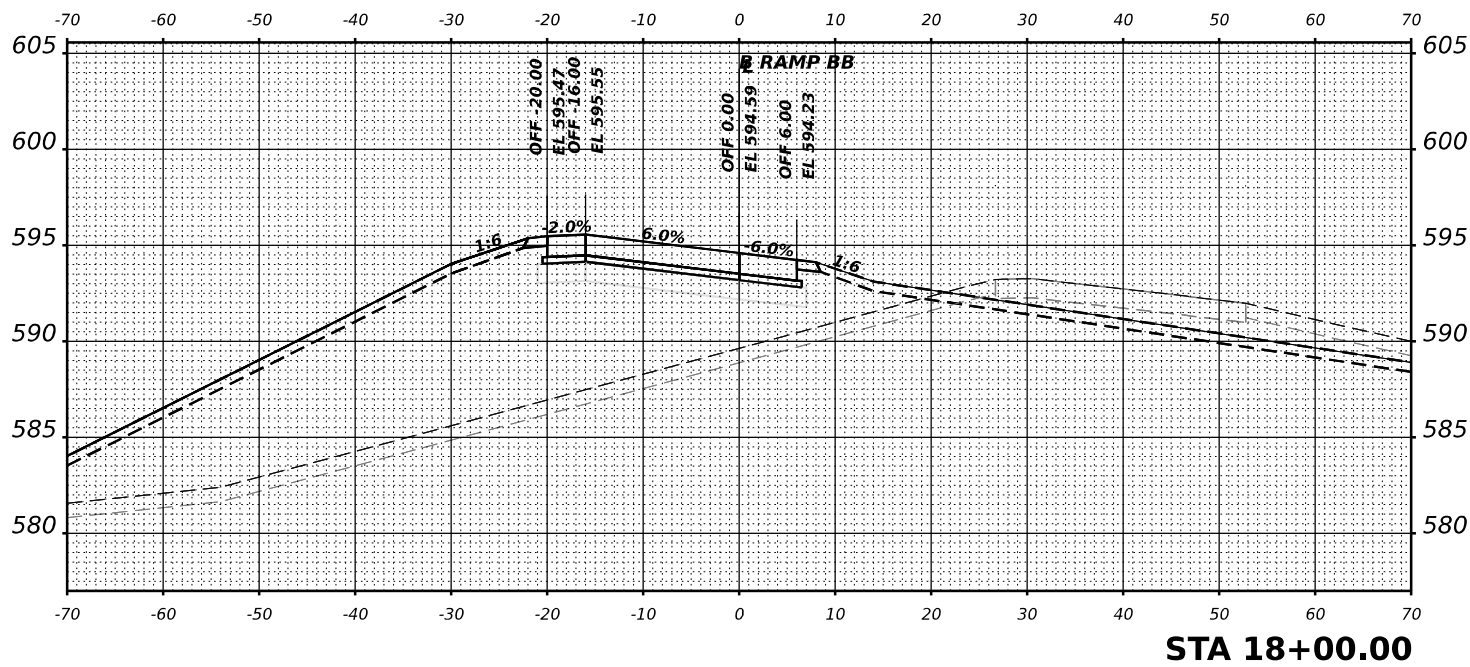




FINAL SURVEY NO.	SURVEYED	DATE
NOTE BOOK	PLOTTED	
AREAS CHECKED	TEMPLATE	
	AREAS	
	CHECKED	

ORIGINAL SURVEY NO.	SURVEYED	DATE
NOTE BOOK	PLOTTED	
AREAS CHECKED	TEMPLATE	
	AREAS	
	CHECKED	

MODEL: Ramp\_BB - 28 + 00.00  
 FILE NAME: p:\transys\emph\ben\ben\transys\comp\p\based\documents\projects\2018\C401401180022\01-Station\CAD\Mile4\_62R28\04-Sheets\14-Cross Sections\012R28-boxes-m\14-Ramp\_BB.dgn



USER NAME = BradHodor  
 PLOT SCALE = 0.16666633 1/ in.  
 PLOT DATE = 8/10/2023

DESIGNED -  
 DRAWN -  
 CHECKED -  
 DATE -

REVISED -  
 REVISED -  
 REVISED -  
 REVISED -

STATE OF ILLINOIS  
 DEPARTMENT OF TRANSPORTATION

CROSS SECTIONS  
 RAMP BB

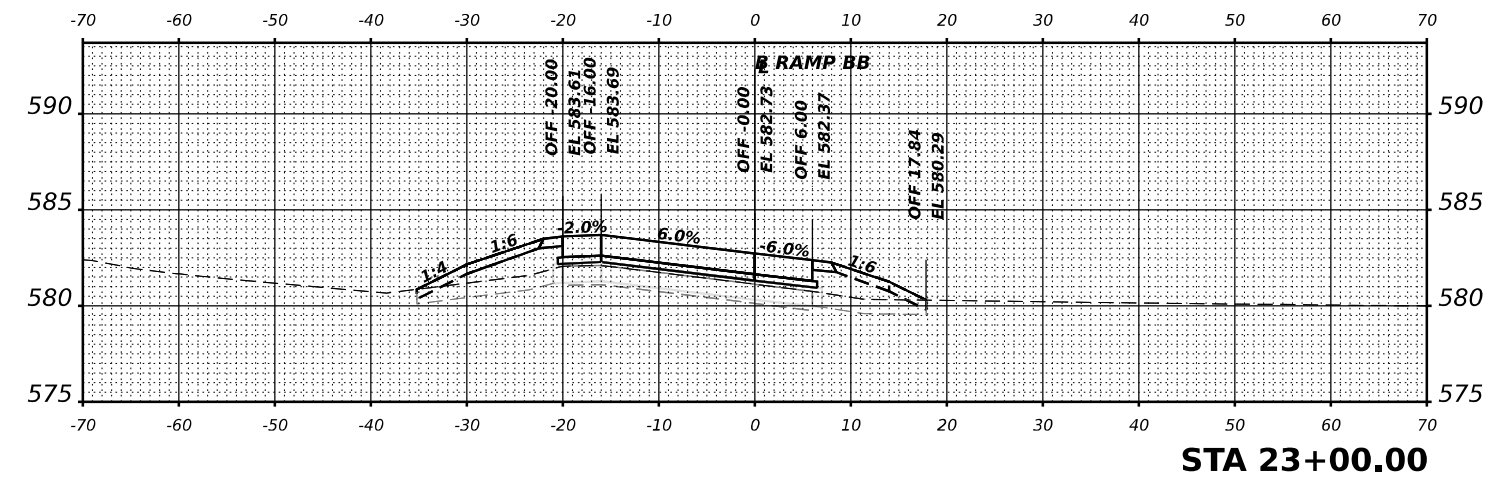
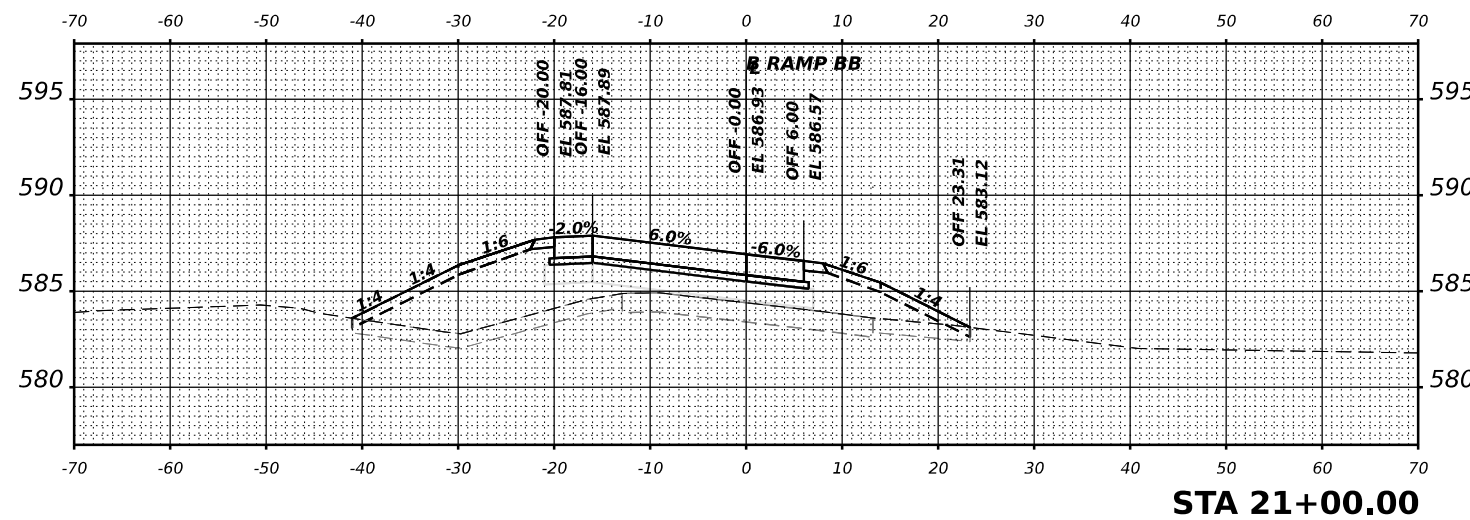
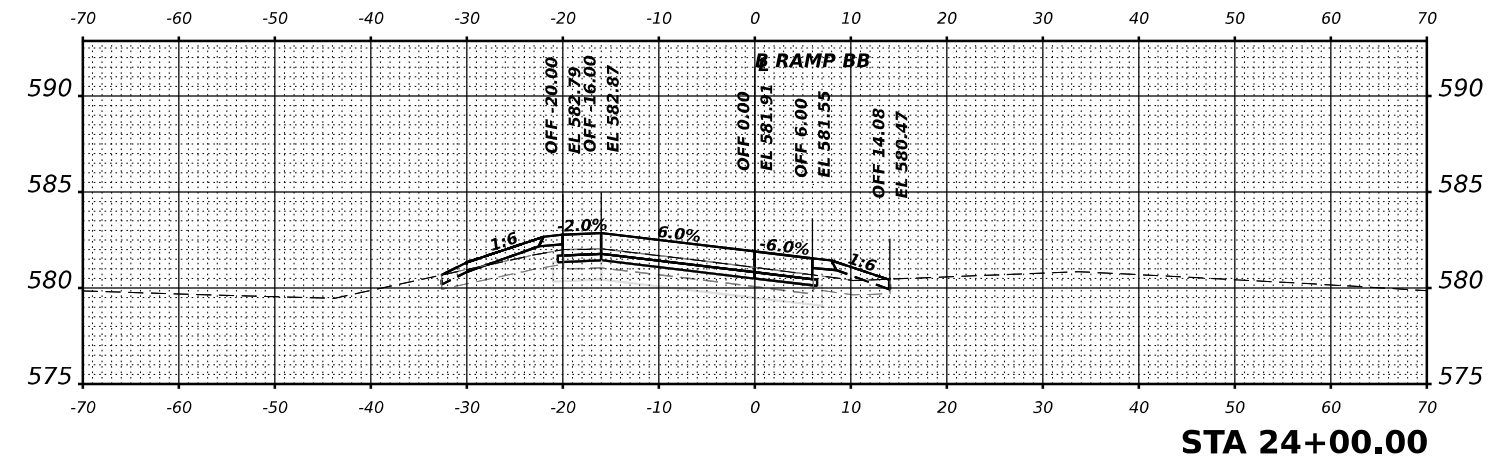
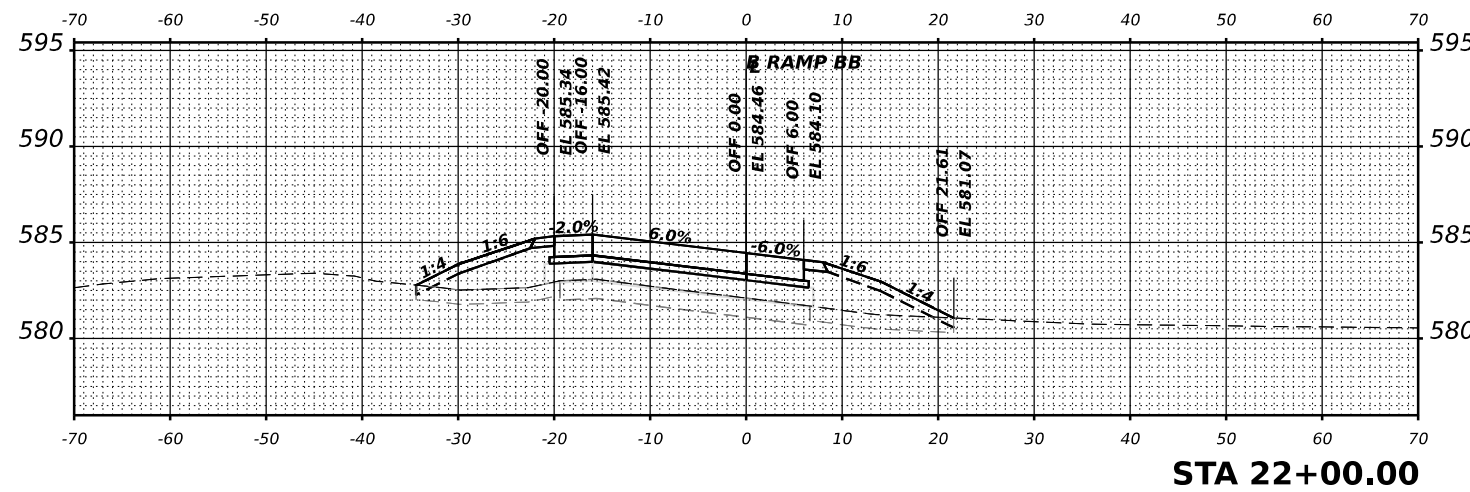
SCALE: SHEET OF SHEETS STA.

F.A.I. RTE.	SECTION	COUNTY	TOTAL SHEETS	SHEET NO.
I-80	FAI 80 21 STRUCTURE 7	WILL	1059	1037
			CONTRACT NO. 62R28	
		ILLINOIS	FED. AID PROJECT	

FINAL SURVEY NO.	SURVEYED	DATE
NOTE BOOK	PLOTTED	
	TEMPLATE	
	AREAS	
	CHECKED	

ORIGINAL SURVEY NO.	SURVEYED	DATE
NOTE BOOK	PLOTTED	
	TEMPLATE	
	AREAS	
	CHECKED	

MODEL: Ramp BB - 32+00.00  
 FILE NAME: p:\transys\temp\ben\rev.com\transys\comp\p\boxed\Documents\Projects\2018\C401401180022015\stater\CAD\ML\c4\_62R28\04-Sheets\14-Cross Sections\012R28-structs-ml-14-RampBB.dgn



USER NAME = BradHodor  
 PLOT SCALE = 0.16666633 1/ in.  
 PLOT DATE = 8/10/2023

DESIGNED -  
 DRAWN -  
 CHECKED -  
 DATE -

REVISED -  
 REVISED -  
 REVISED -  
 REVISED -

**STATE OF ILLINOIS  
 DEPARTMENT OF TRANSPORTATION**

**CROSS SECTIONS  
 RAMP BB**

SCALE: SHEET OF SHEETS STA.

F.A.I. RTE.	SECTION	COUNTY	TOTAL SHEETS	SHEET NO.
I-80	FAI 80 21 STRUCTURE 7	WILL	1059	1038
CONTRACT NO. 62R28				
ILLINOIS		FED. AID PROJECT		



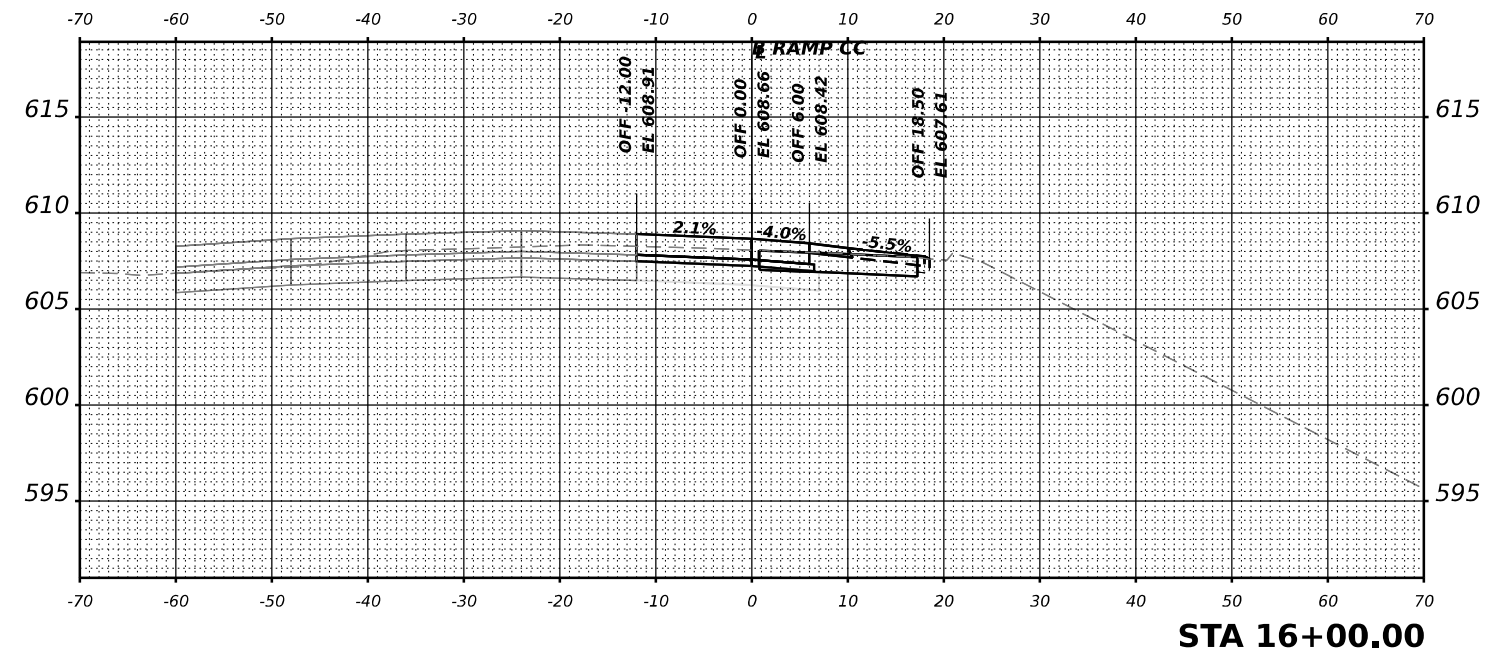
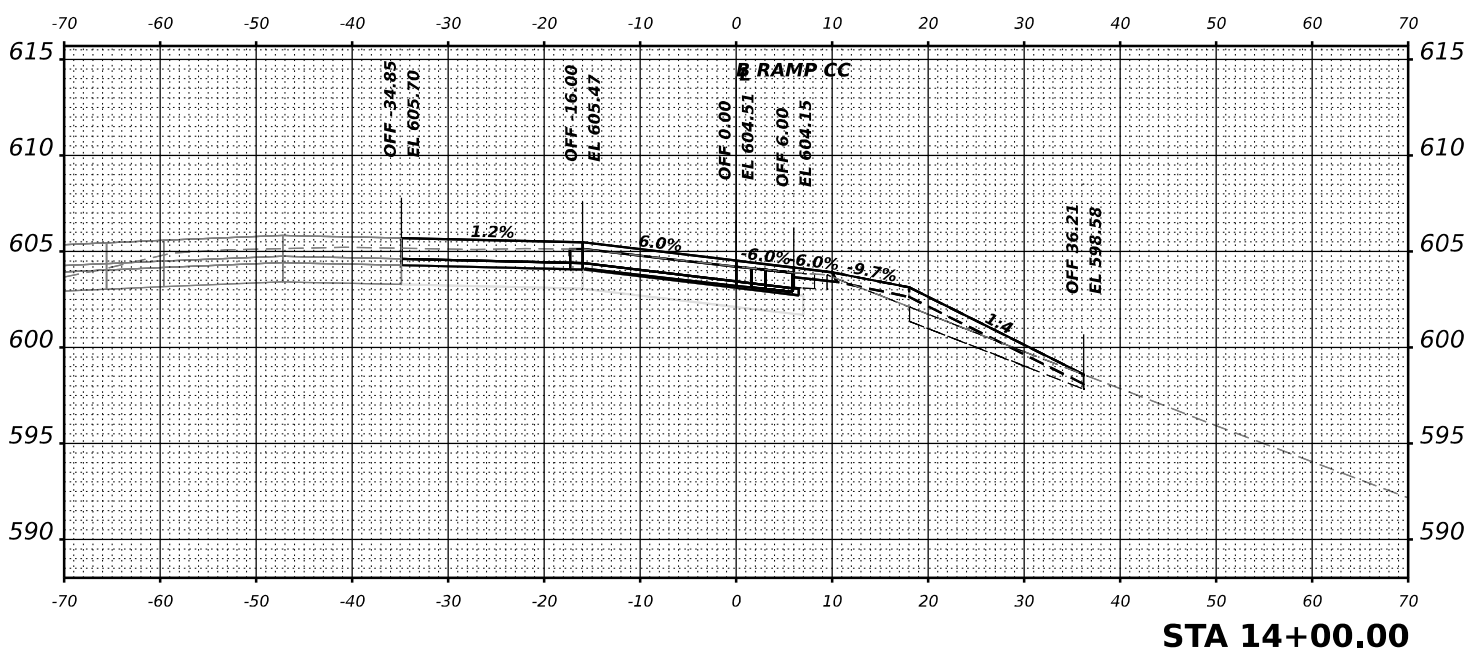
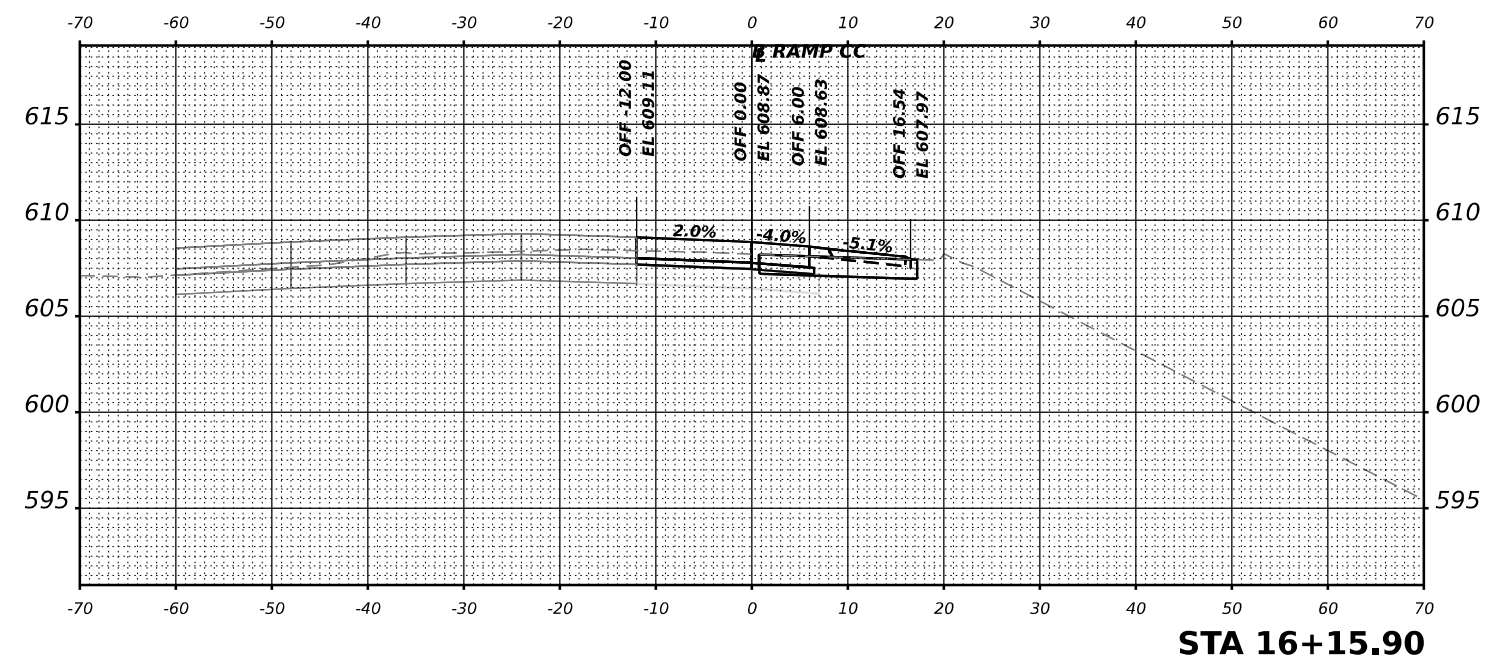
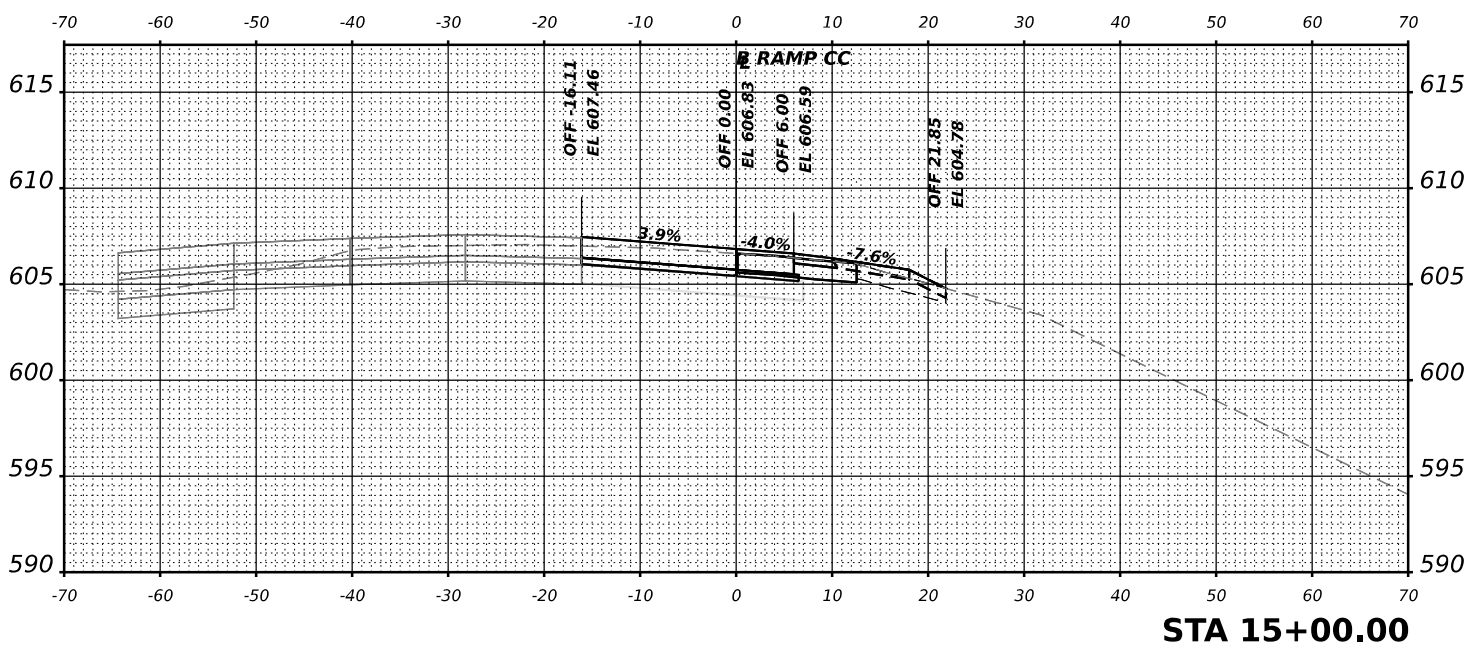








FINAL SURVEY	SURVEYED	BY	DATE
NOTE BOOK	PLOTTED		
NO.	TEMPLATE		
	AREAS		
	CHECKED		



ORIGINAL SURVEY	SURVEYED	BY	DATE
NOTE BOOK	PLOTTED		
NO.	TEMPLATE		
	AREAS		
	CHECKED		

MODEL: RI\_CC - 16+00.00  
FILE NAME: p:\transys\temp\pblent\view.com\transys\temp\pblent\Documents\Projects\2018\C401401\8002201-5\stamty\CAD\MLC4\_62R28\04-Sheets\14-Cross Sections\0162R28-ribxssm\16-RampCC.dgn



USER NAME = BradHodor	DESIGNED -	REVISED -
PLOT SCALE = 0.16666633 1/ in.	DRAWN -	REVISED -
PLOT DATE = 8/10/2023	CHECKED -	REVISED -
	DATE -	REVISED -

STATE OF ILLINOIS  
DEPARTMENT OF TRANSPORTATION

SCALE: SHEET OF SHEETS STA.

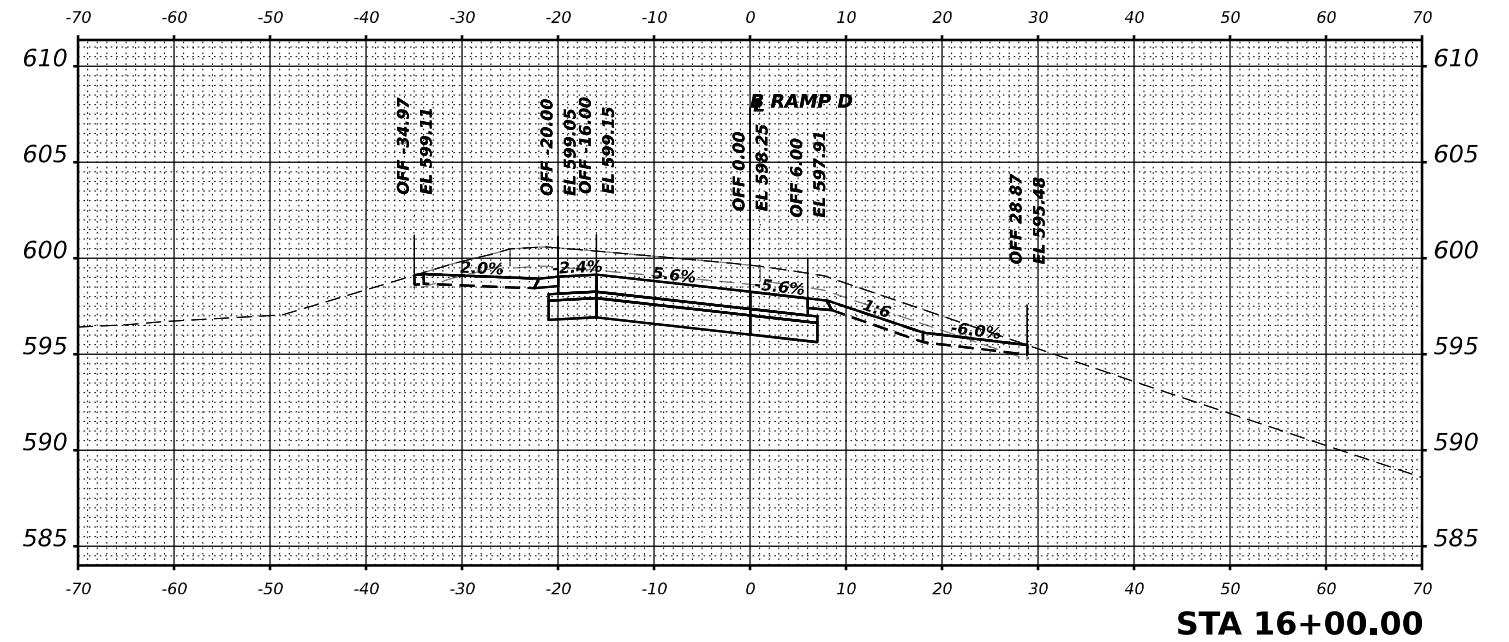
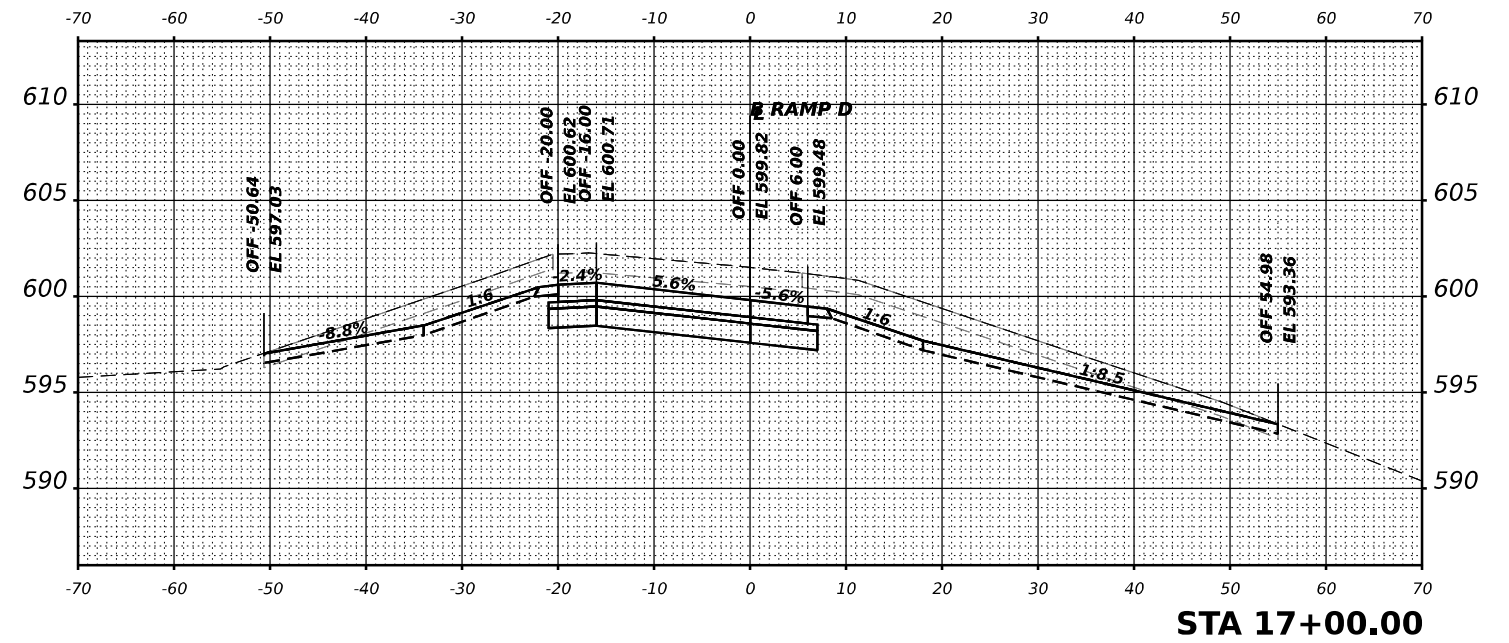
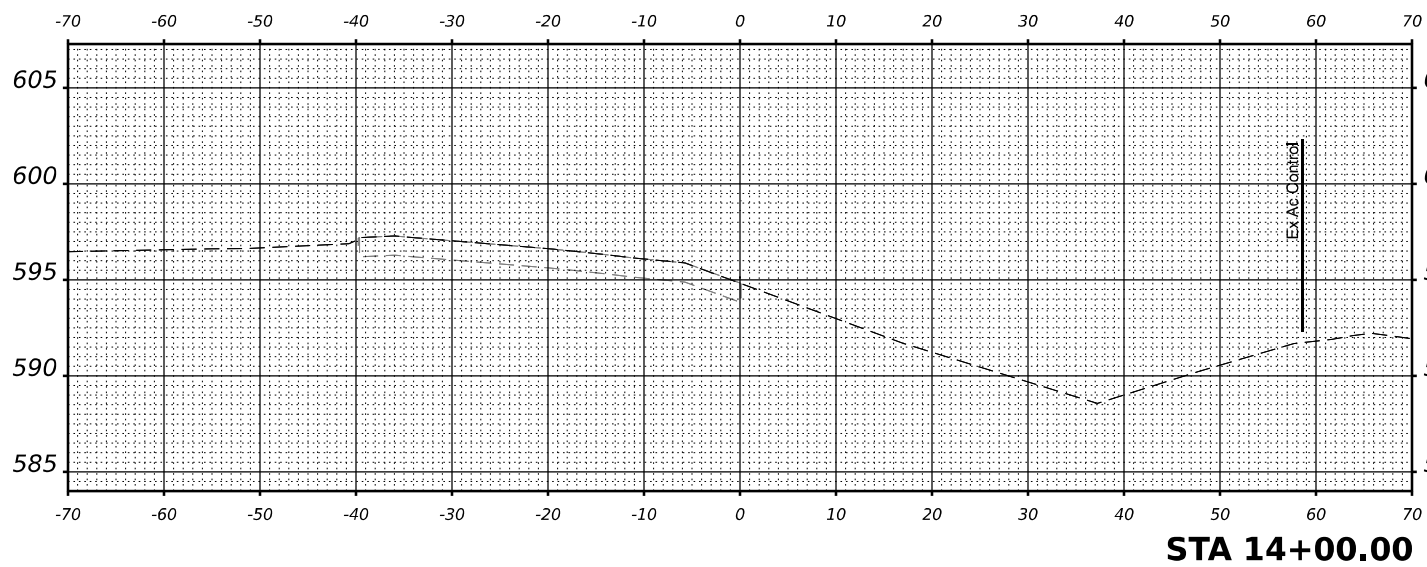
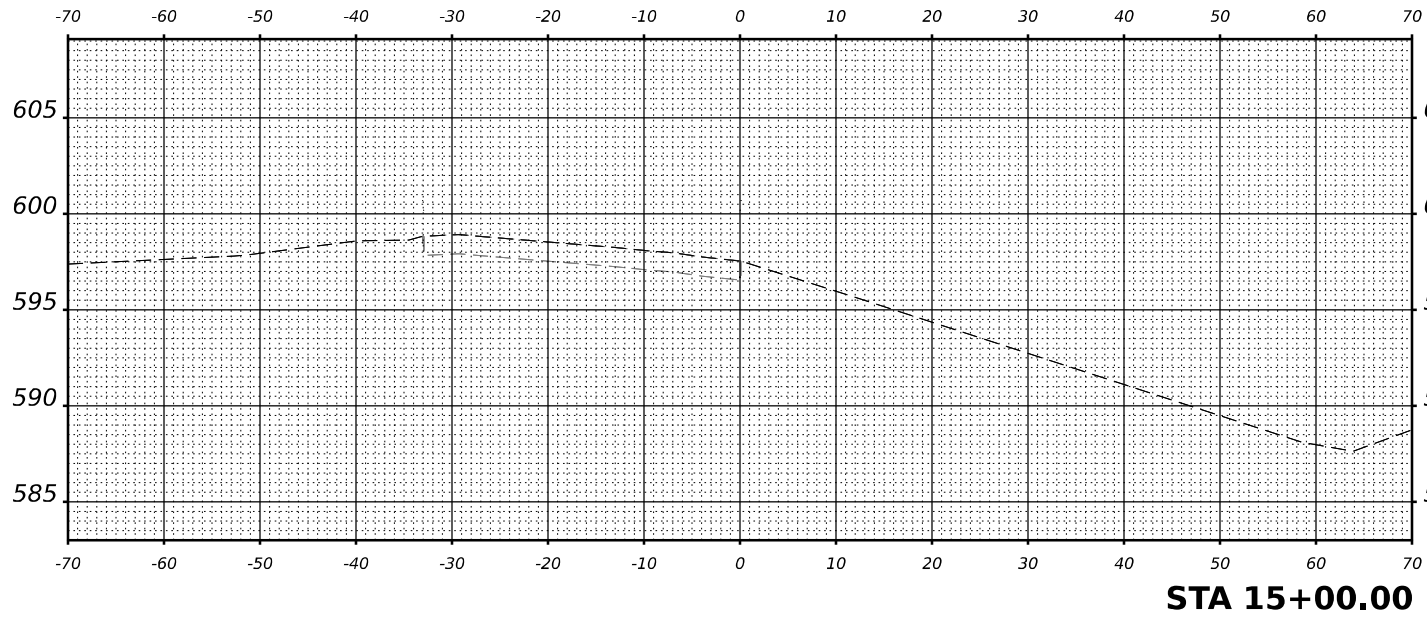
CROSS SECTIONS  
RAMP CC

F.A.I. RTE.	SECTION	COUNTY	TOTAL SHEETS	SHEET NO.
I-80	FAI 80 21 STRUCTURE 7	WILL	1059	1043
CONTRACT NO. 62R28				
ILLINOIS FED. AID PROJECT				

FINAL SURVEY NO.	SURVEYED	DATE
NOTE BOOK NO.	PLOTTED	
AREAS CHECKED	TEMPLATE	
	AREAS	
	CHECKED	

ORIGINAL SURVEY NO.	SURVEYED	DATE
NOTE BOOK NO.	PLOTTED	
AREAS CHECKED	TEMPLATE	
	AREAS	
	CHECKED	

MODEL: Ramp D - 7+00.00  
 FILE NAME: p:\trans\trans\pbl\dev\com\trans\pbl\pbl\Documents\Projects\2018\C401\401\80022\01\Station\CAD\MLC4\_62R28\04-Sheets\14-Cross Sections\01\2R28-04-Sheet\14-RampD.dgn



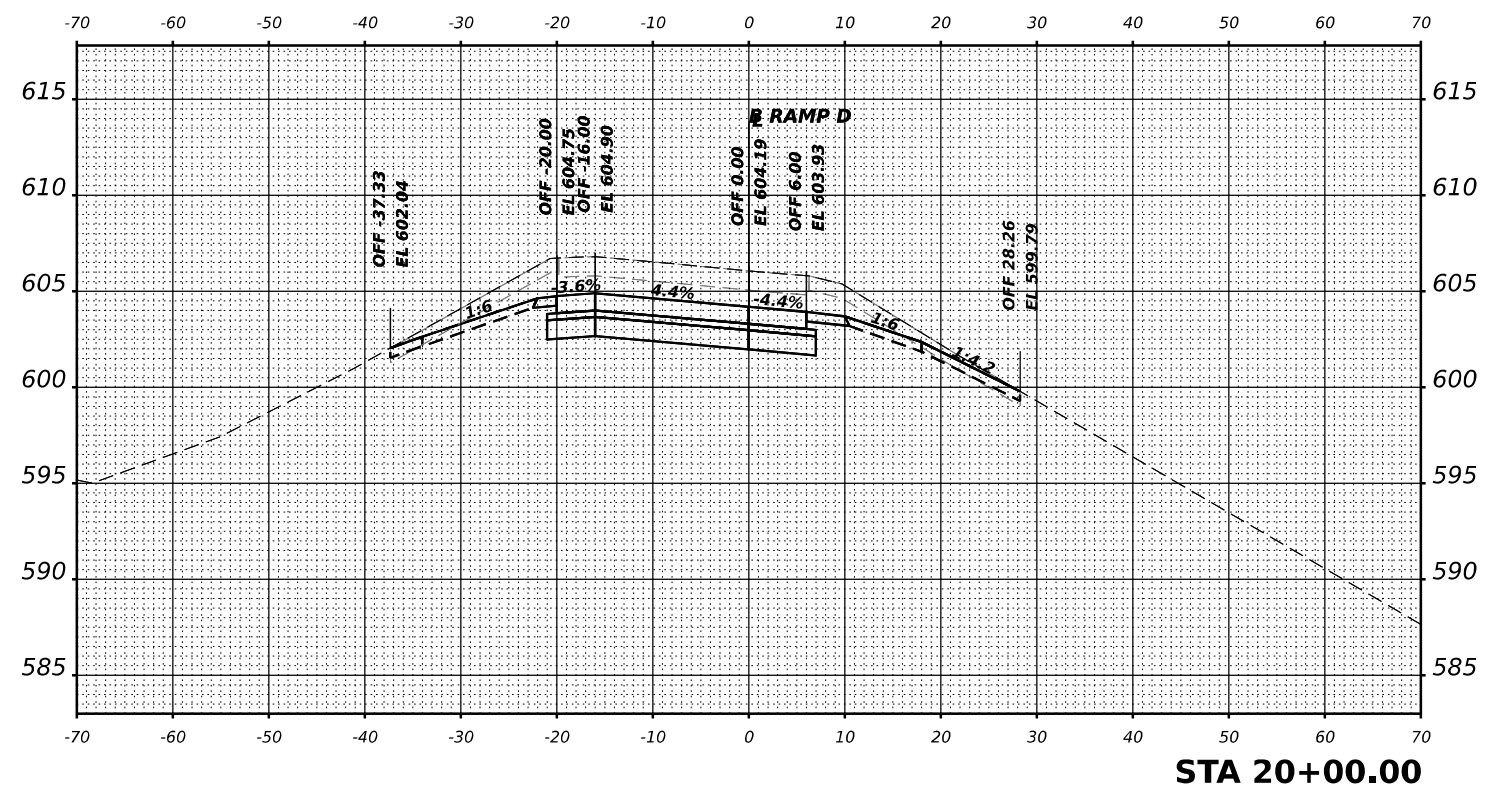
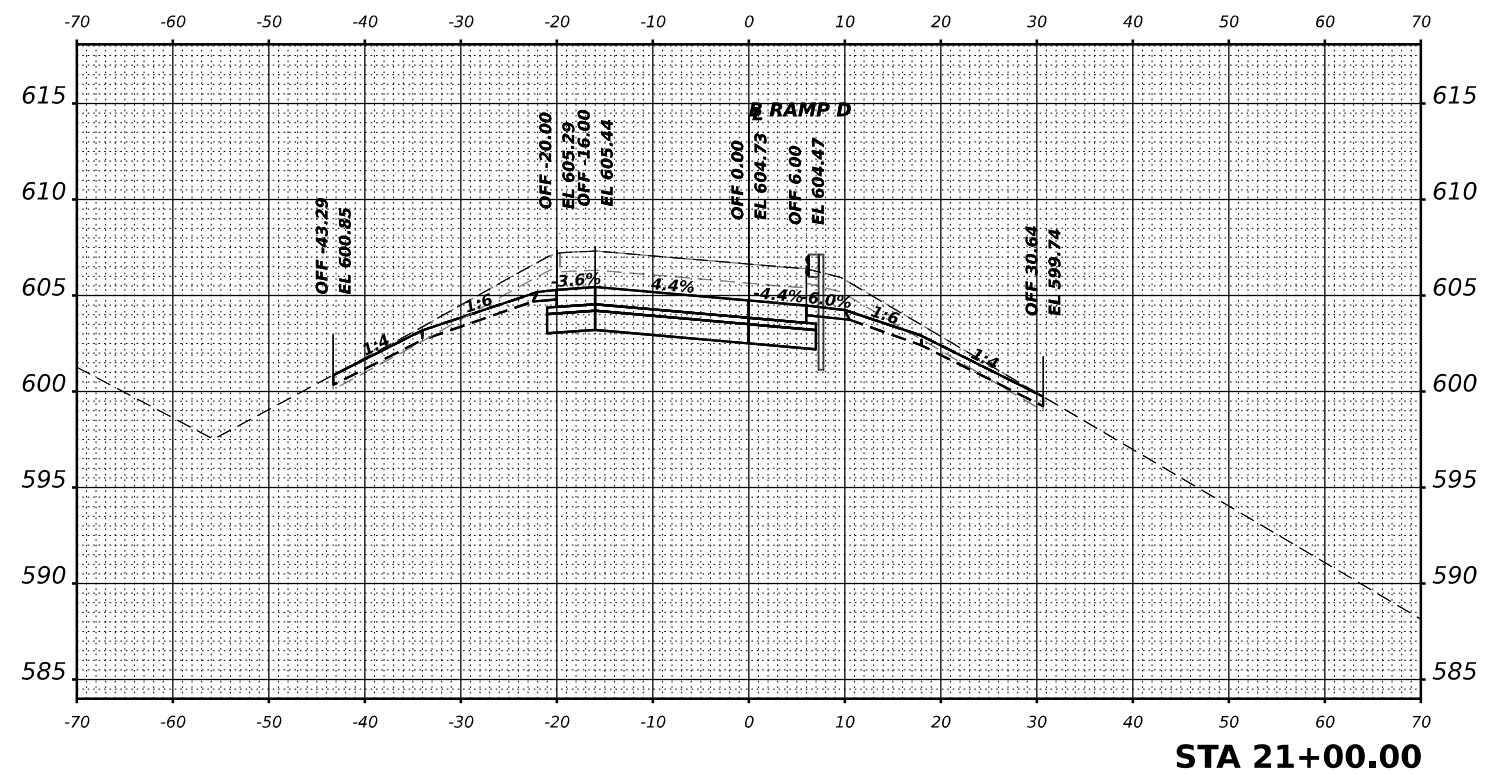
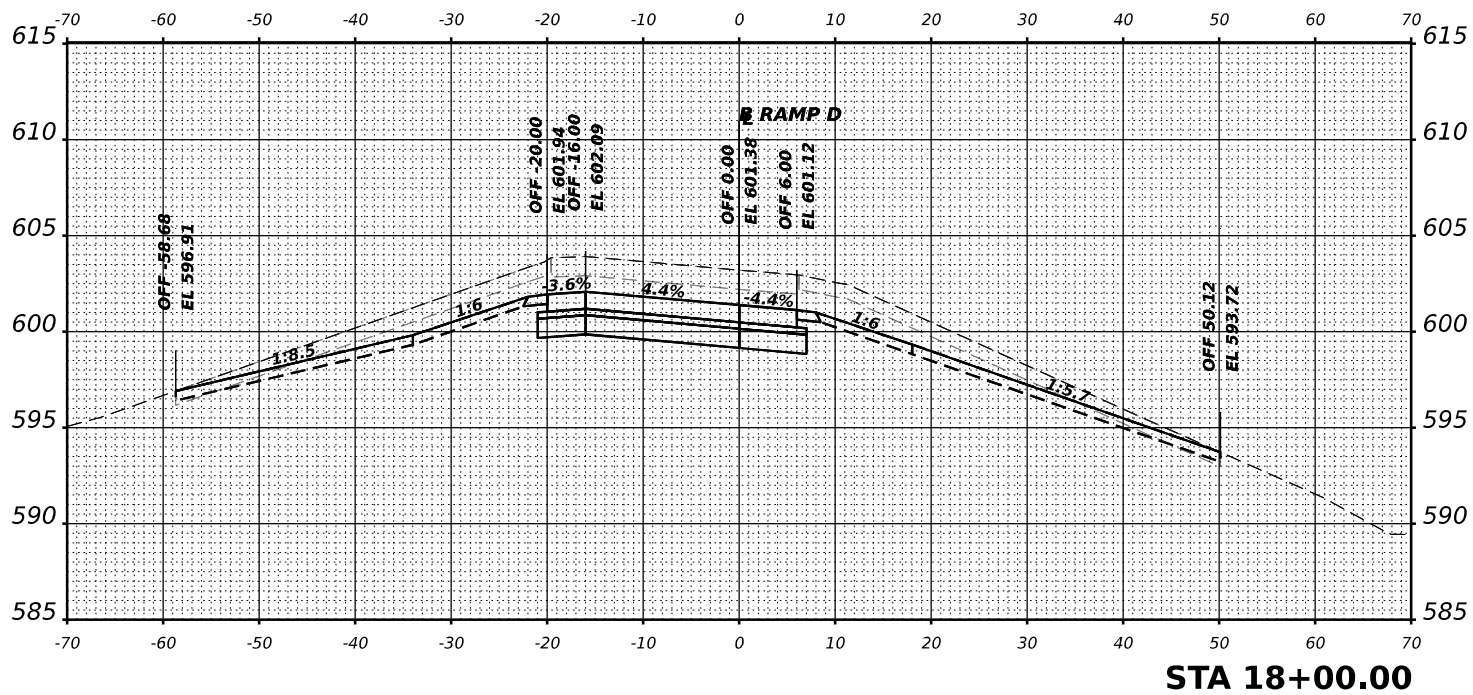
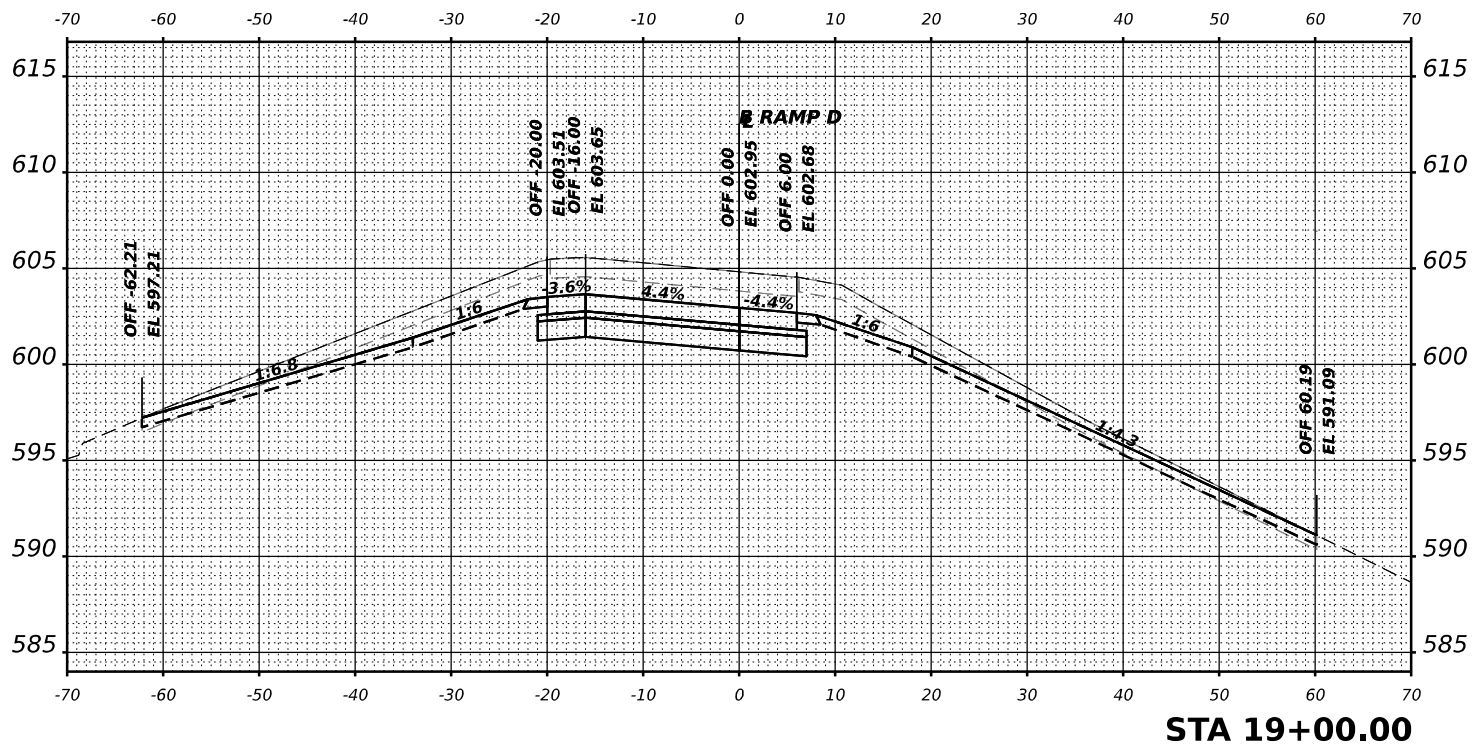
USER NAME = BradHodor	DESIGNED -	REVISED -
PLOT SCALE = 0.16666633 1/ in.	DRAWN -	REVISED -
PLOT DATE = 8/10/2023	CHECKED -	REVISED -
	DATE -	REVISED -

**STATE OF ILLINOIS  
DEPARTMENT OF TRANSPORTATION**

<b>CROSS SECTIONS</b>			
<b>RAMP D</b>			
SCALE:	SHEET	OF	SHEETS
		STA.	

F.A.I. RTE.	SECTION	COUNTY	TOTAL SHEETS	SHEET NO.
I-80	FAI 80 21 STRUCTURE 7	WILL	1059	1044
CONTRACT NO. 62R28				
ILLINOIS FED. AID PROJECT				

FINAL SURVEY	SURVEYED	BY	DATE
NOTE BOOK	PLOTTED		
NO.	TEMPLATE		
	AREAS CHECKED		



MODEL: Ramp D - 13+00.00  
 FILE NAME: p:\transys\temp\p\brad\brad\transys\temp\p\brad\brad\Cross Sections\012R28\brad\brad\13+00.00-RampD.dwg



USER NAME	= BradHodor
PLOT SCALE	= 0.16666633 1/ in.
PLOT DATE	= 8/10/2023

DESIGNED	-
DRAWN	-
CHECKED	-
DATE	-

REVISED	-
REVISED	-
REVISED	-
REVISED	-

STATE OF ILLINOIS  
 DEPARTMENT OF TRANSPORTATION

CROSS SECTIONS  
 RAMP D

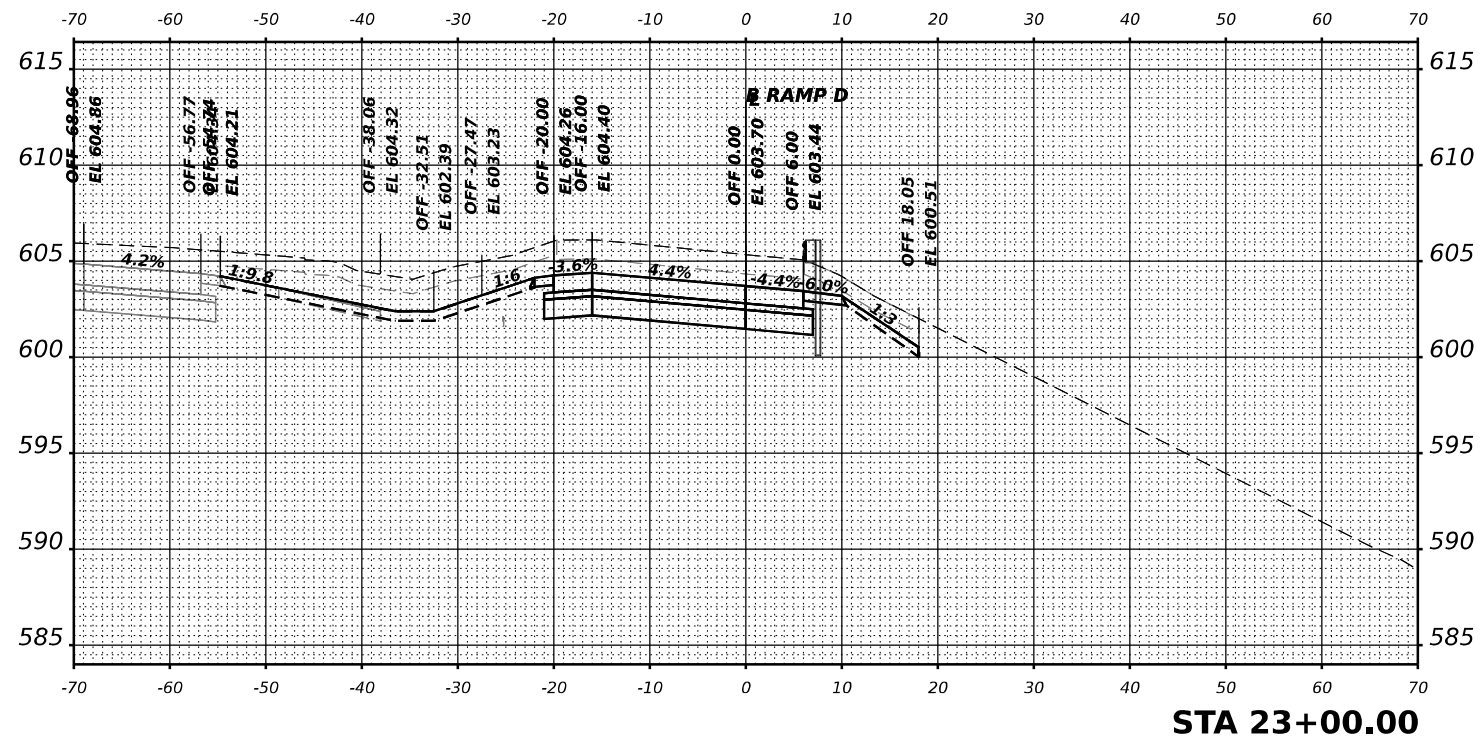
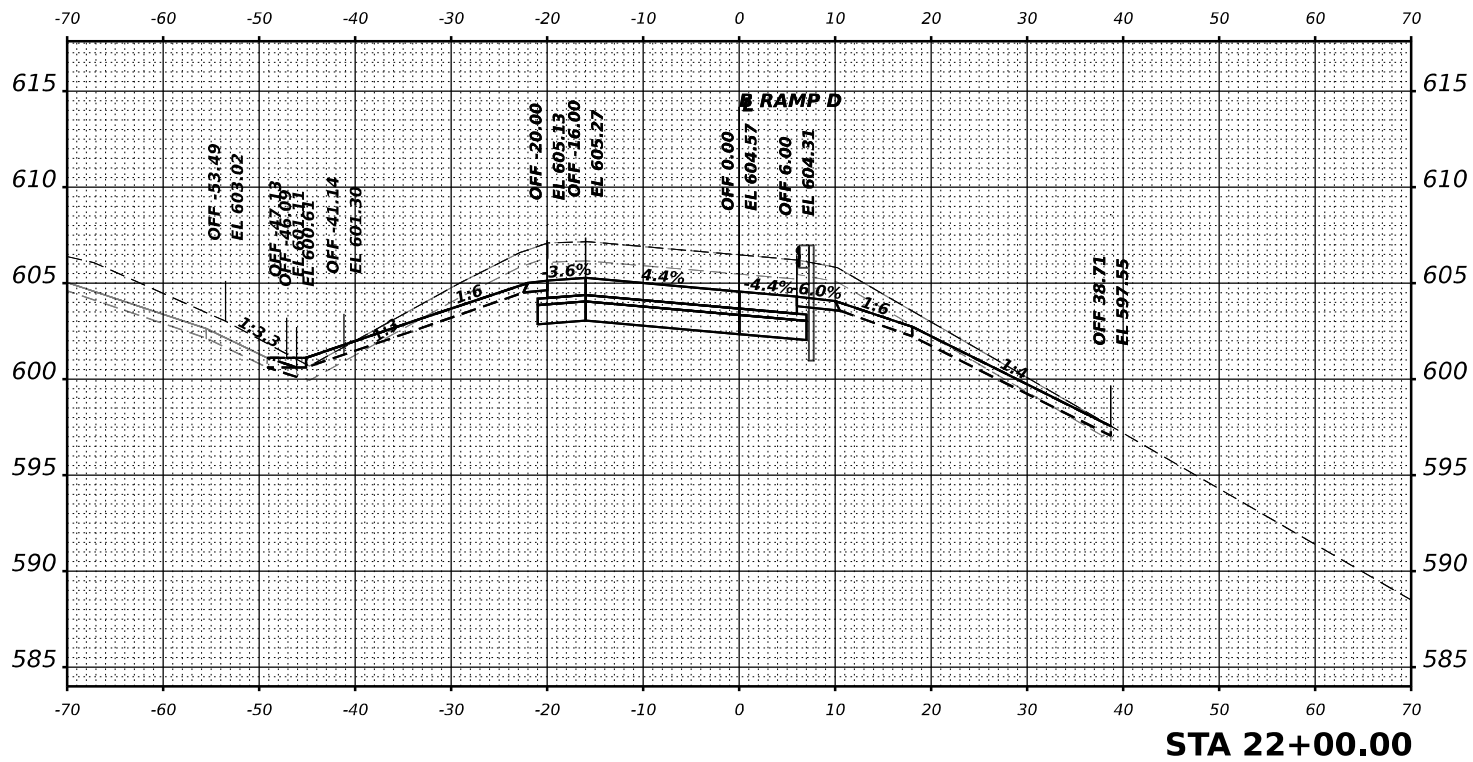
SCALE: SHEET OF SHEETS STA.

F.A.I. RTE.	SECTION	COUNTY	TOTAL SHEETS	SHEET NO.
I-80	FAI 80 21 STRUCTURE 7	WILL	1059	1045
CONTRACT NO. 62R28				
ILLINOIS FED. AID PROJECT				

FINAL SURVEY NO.	SURVEYED PLOTTED TEMPLATE AREAS CHECKED	BY	DATE

ORIGINAL SURVEY NO.	SURVEYED PLOTTED TEMPLATE AREAS CHECKED	BY	DATE

MODEL: Ramp D - 18+00.00  
 FILE NAME: p:\transys\emph\ben\lev.com\transys\comp\pw\hosed\Documents\Projects\2018\C401401\8002201\5tab\CAD\M\c4\_62R28\04\Sheets\14-Cross Sections\01\62R28-04-01-RampD.dwg



USER NAME = BradHodor	DESIGNED -	REVISED -
PLOT SCALE = 0.16666633 1/ in.	DRAWN -	REVISED -
PLOT DATE = 8/10/2023	CHECKED -	REVISED -
	DATE -	REVISED -

**STATE OF ILLINOIS  
DEPARTMENT OF TRANSPORTATION**

**CROSS SECTIONS  
RAMP D**

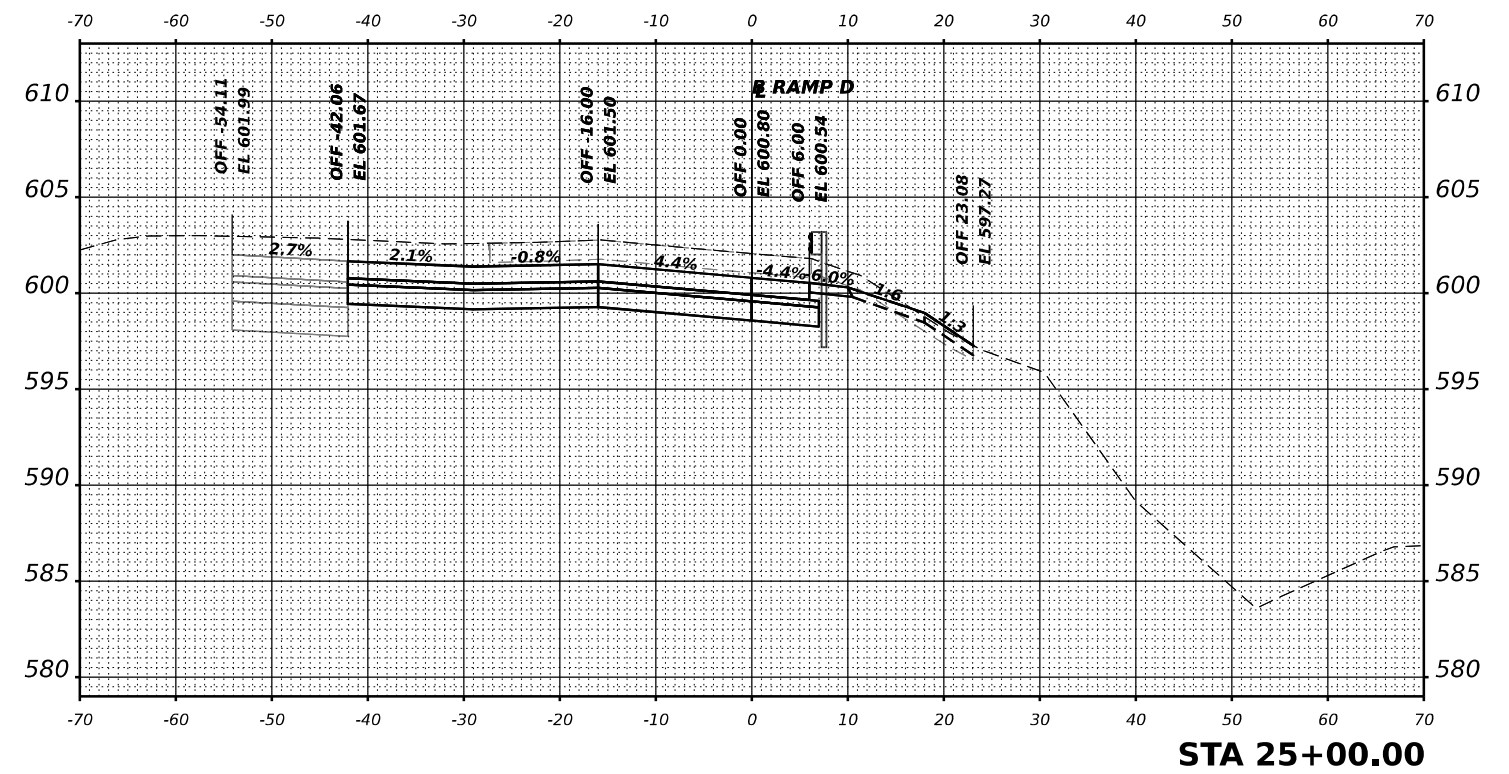
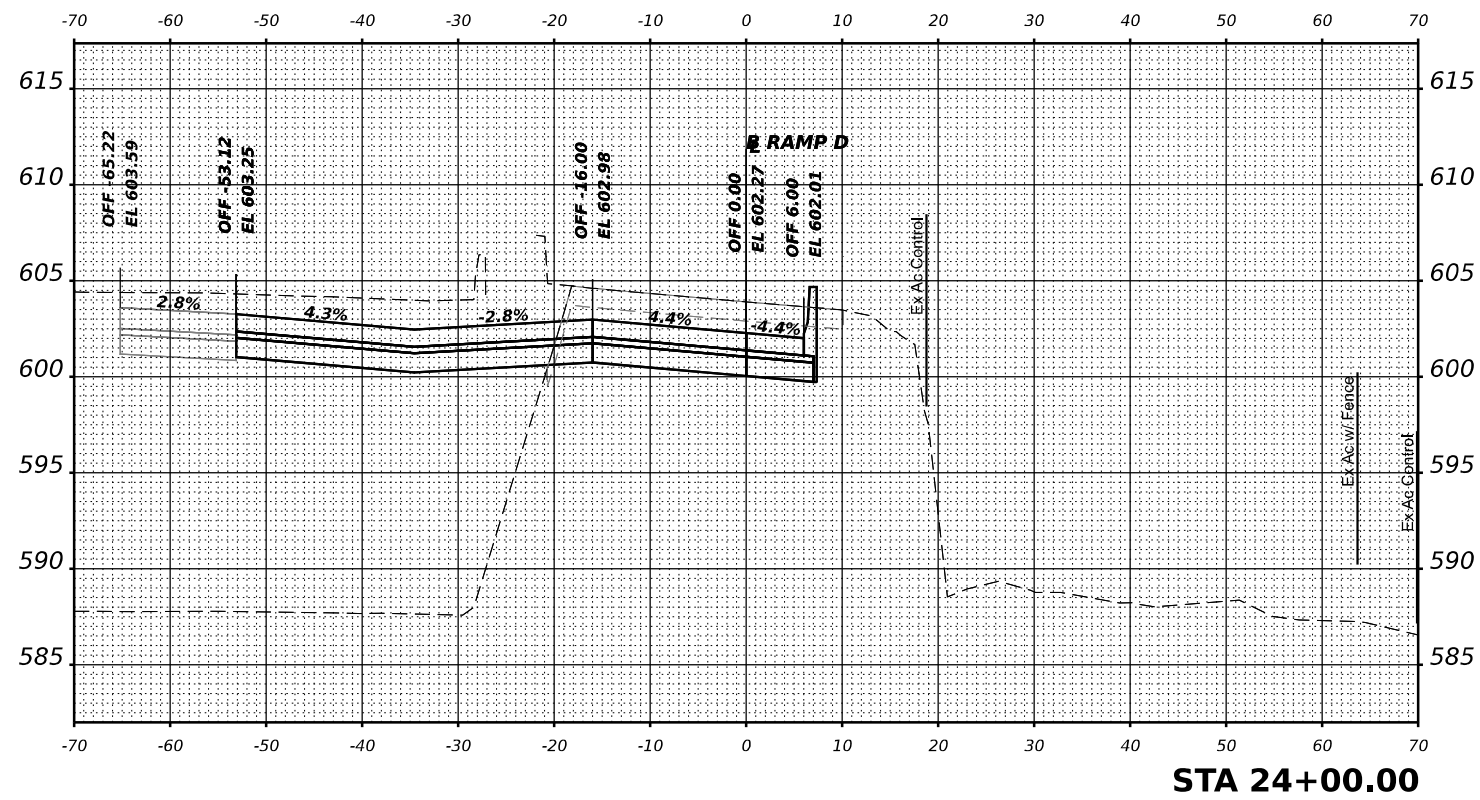
SCALE: SHEET OF SHEETS STA.

F.A.I. RTE.	SECTION	COUNTY	TOTAL SHEETS	SHEET NO.
I-80	FAI 80 21 STRUCTURE 7	WILL	1059	1046
			CONTRACT NO. 62R28	
		ILLINOIS FED. AID PROJECT		

FINAL SURVEY NO.	SURVEYED	BY	DATE
	PLOTTED		
	TEMPLATE		
	AREAS		
	CHECKED		

ORIGINAL SURVEY NO.	SURVEYED	BY	DATE
	PLOTTED		
	TEMPLATE		
	AREAS		
	CHECKED		

MODEL: Ramp D - 22+00.00  
 FILE NAME: p:\transys\emph\benflev.com\transys\comp\p\h\stated\Documents\Projects\2018\G401401180022015\stater\CAD\MLC4\_62R28\04-Sheets\14-Cross Sections\012R28-Box-10-RampD.dwg



USER NAME = BradHodor	DESIGNED -	REVISED -
PLOT SCALE = 0.16666633 1/ in.	DRAWN -	REVISED -
PLOT DATE = 8/10/2023	CHECKED -	REVISED -
	DATE -	REVISED -

**STATE OF ILLINOIS  
DEPARTMENT OF TRANSPORTATION**

**CROSS SECTIONS  
RAMP D**

SCALE: SHEET OF SHEETS STA.

F.A.I. RTE.	SECTION	COUNTY	TOTAL SHEETS	SHEET NO.
I-80	FAI 80 21 STRUCTURE 7	WILL	1059	1047
CONTRACT NO. 62R28			ILLINOIS FED. AID PROJECT	

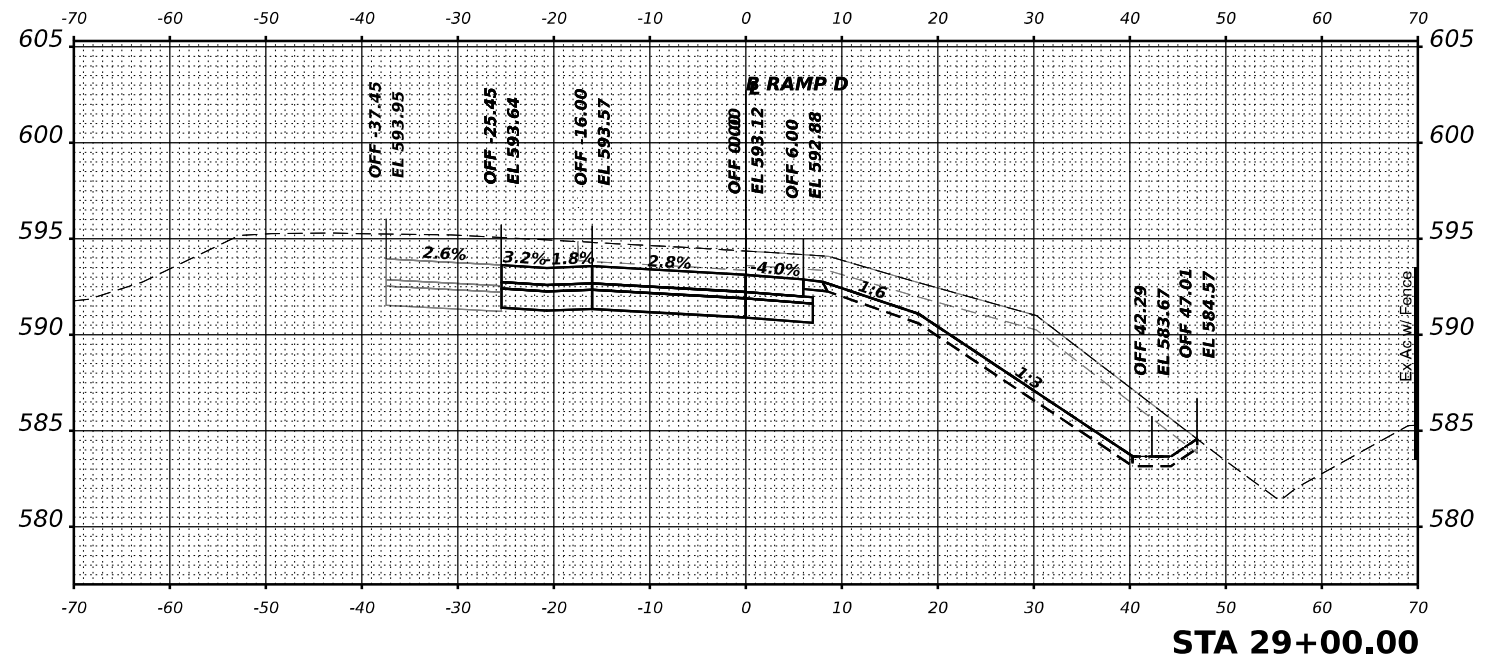
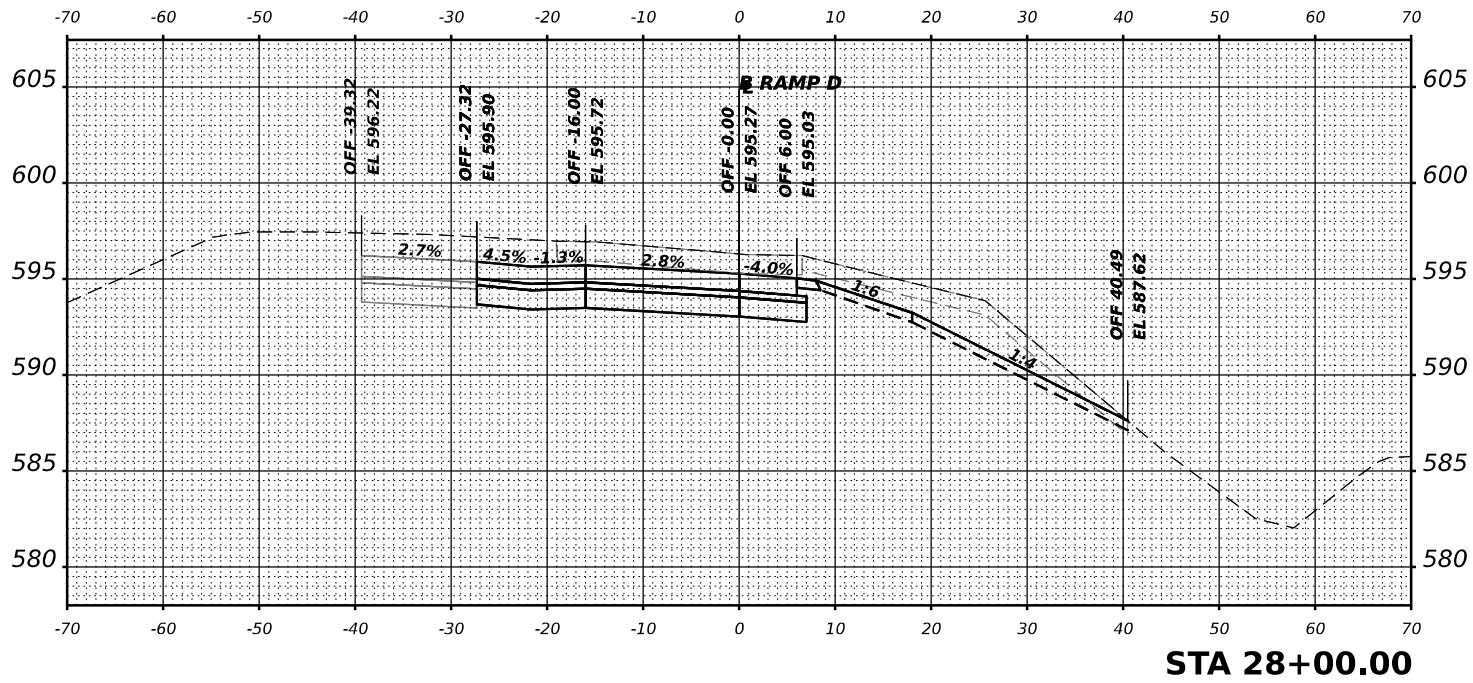




FINAL SURVEY NO.	SURVEYED PLOTTED TEMPLATE AREAS CHECKED	BY	DATE

ORIGINAL SURVEY NO.	SURVEYED PLOTTED TEMPLATE AREAS CHECKED	BY	DATE

MODEL: Ramp D - 30+00.00  
 FILE NAME: p:\transys\temp\pub\ent\ev.com\transys\corp\pw\hosted\Documents\Projects\2018\CH401\401.8002\01\5\stamps\CAD\Mile4\_62R28\0-Sheets\14-Cross Sections\012R28-ent\ss\14-RampD.dgn



USER NAME = BradHodor	DESIGNED -	REVISED -
PLOT SCALE = 0.16666633 1/ in.	DRAWN -	REVISED -
PLOT DATE = 8/10/2023	CHECKED -	REVISED -
	DATE -	REVISED -

**STATE OF ILLINOIS  
DEPARTMENT OF TRANSPORTATION**

**CROSS SECTIONS  
RAMP D**

SCALE: SHEET OF SHEETS STA.

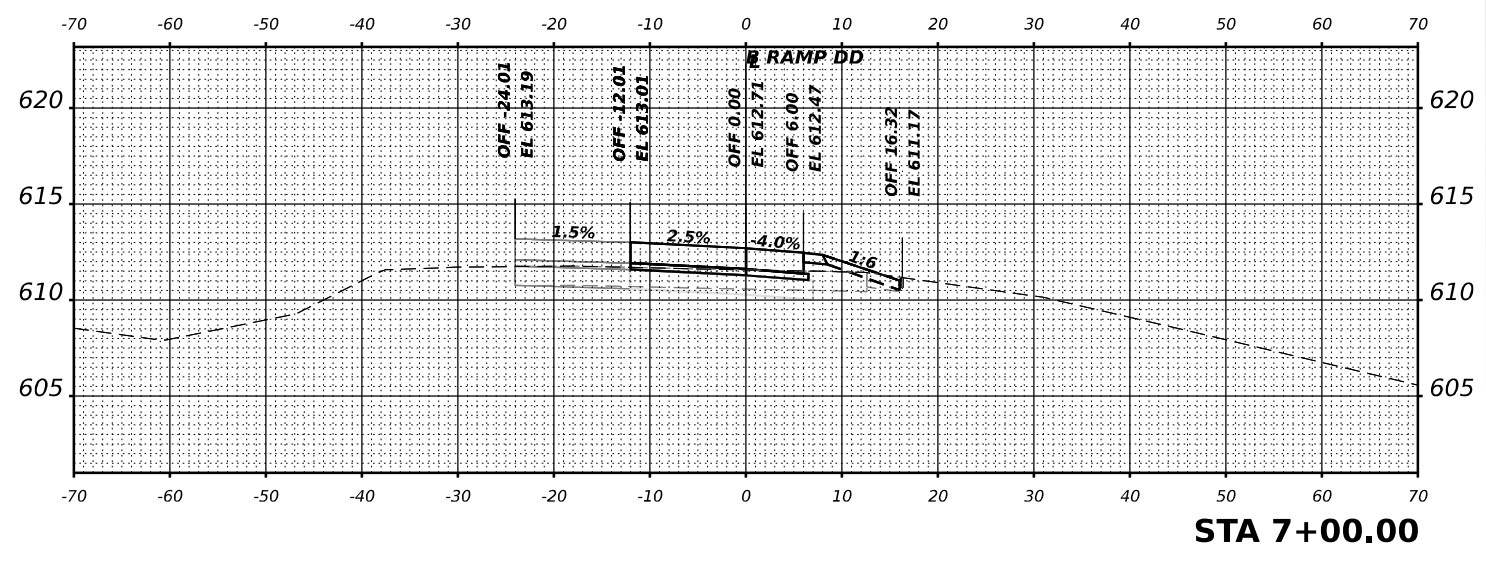
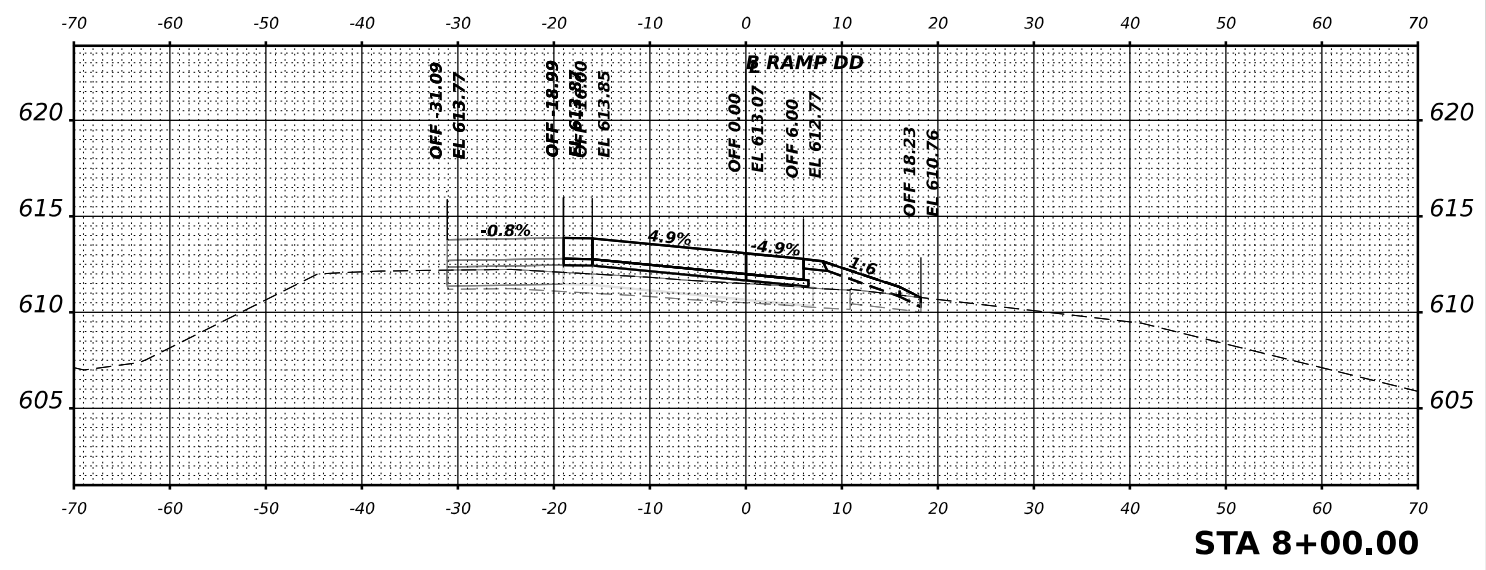
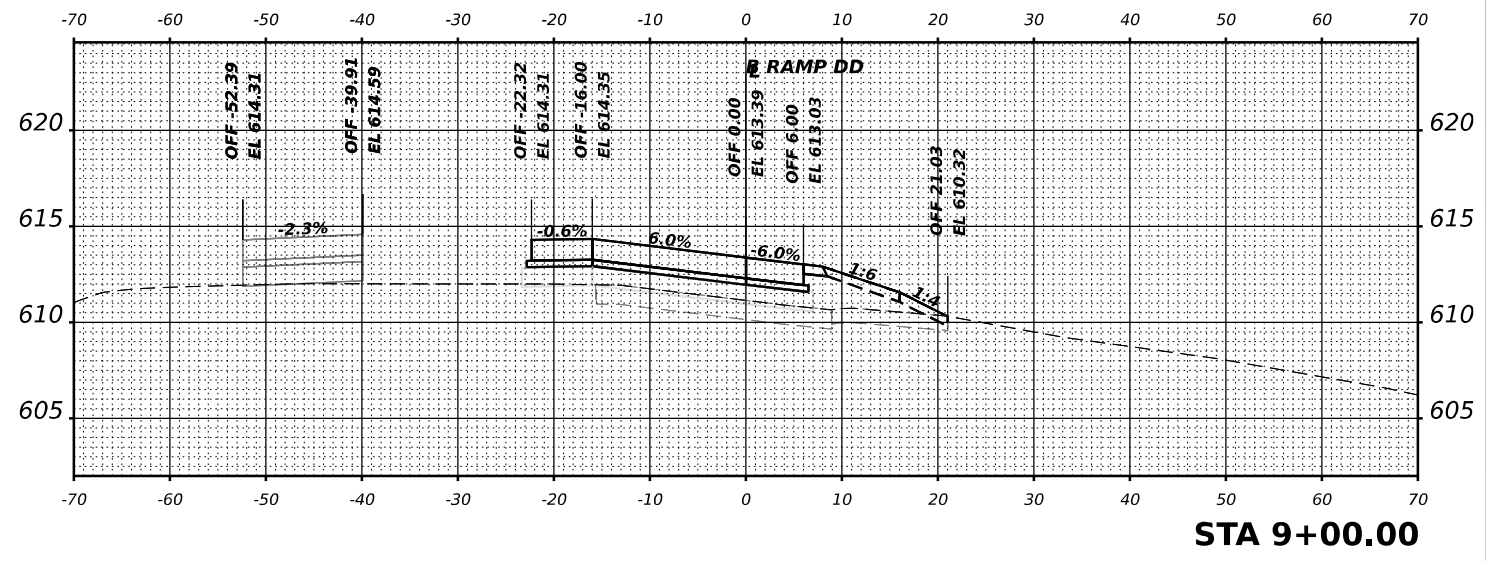
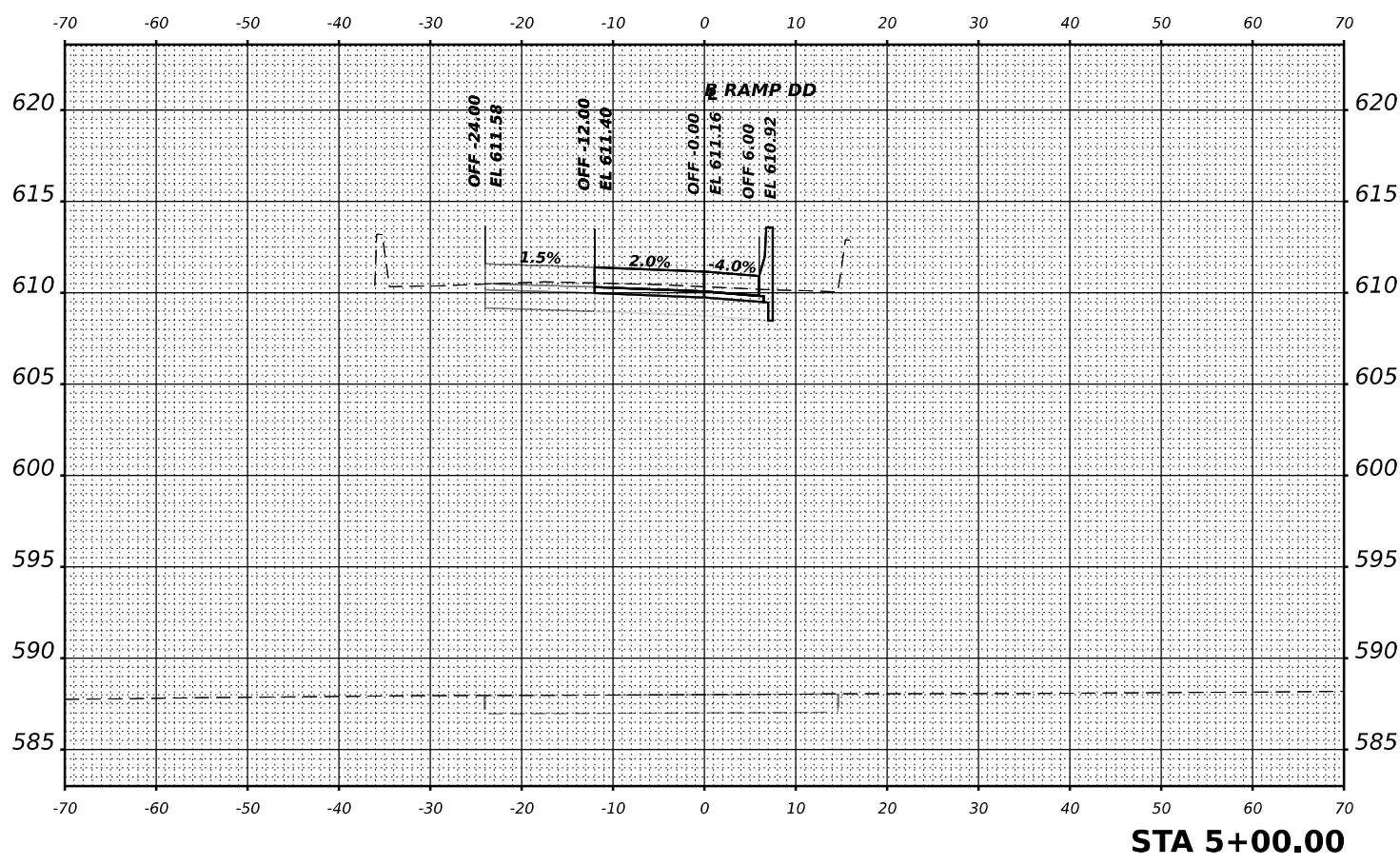
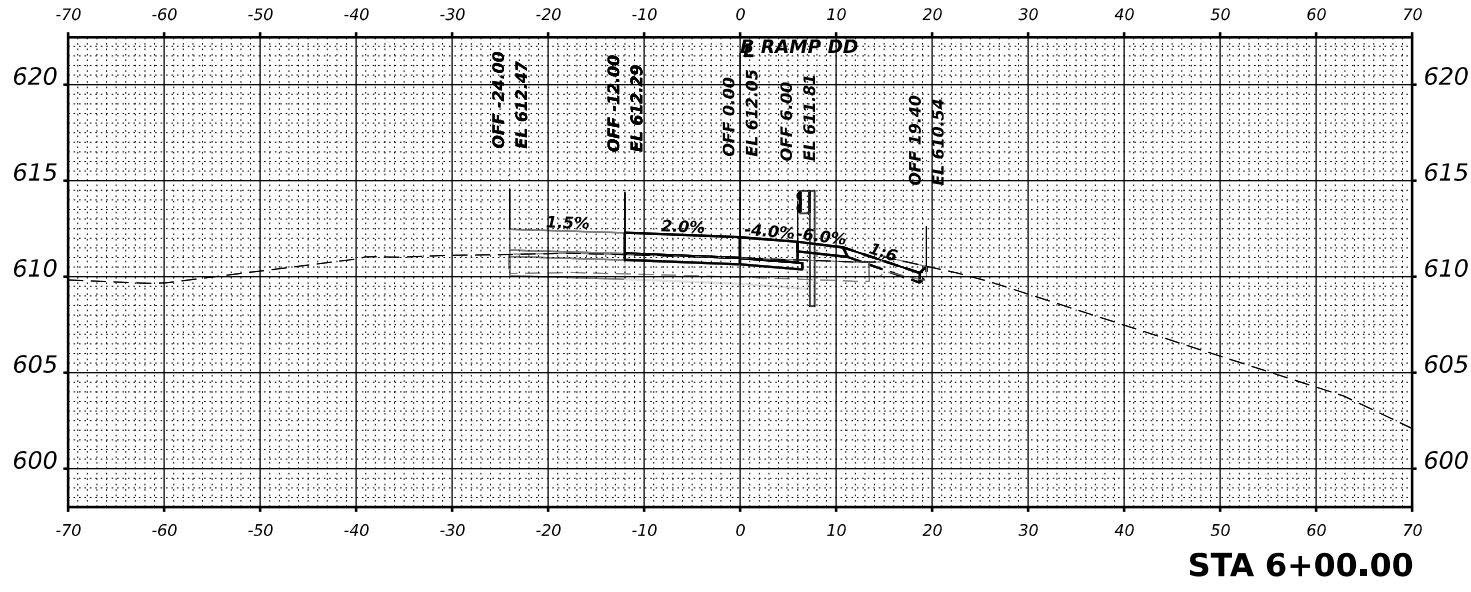
F.A.I. RTE.	SECTION	COUNTY	TOTAL SHEETS	SHEET NO.
I-80	FAI 80 21 STRUCTURE 7	WILL	1059	1049
CONTRACT NO. 62R28			ILLINOIS FED. AID PROJECT	



FINAL SURVEY NO.	SURVEYED	BY	DATE
NOTE BOOK	PLOTTED		
AREAS CHECKED	TEMPLATE		
	AREAS		

ORIGINAL SURVEY NO.	SURVEYED	BY	DATE
NOTE BOOK	PLOTTED		
AREAS CHECKED	TEMPLATE		
	AREAS		

MODEL: Ramp\_DD - 51-00-07  
 FILE NAME: p:\transys\p\user\brad\transys\p\p\road\documents\projects\2018\C401401180022015\stater\CAD\ML\c4\_62R28\045\sheet\14-Cross Sections\0452R28-045-sheet\14-Ramp\_DD.dgn



USER NAME = BradHodor	DESIGNED -	REVISED -
PLOT SCALE = 0.16666633 1/ in.	DRAWN -	REVISED -
PLOT DATE = 8/10/2023	CHECKED -	REVISED -
	DATE -	REVISED -

**STATE OF ILLINOIS  
DEPARTMENT OF TRANSPORTATION**

**CROSS SECTIONS  
RAMP DD**

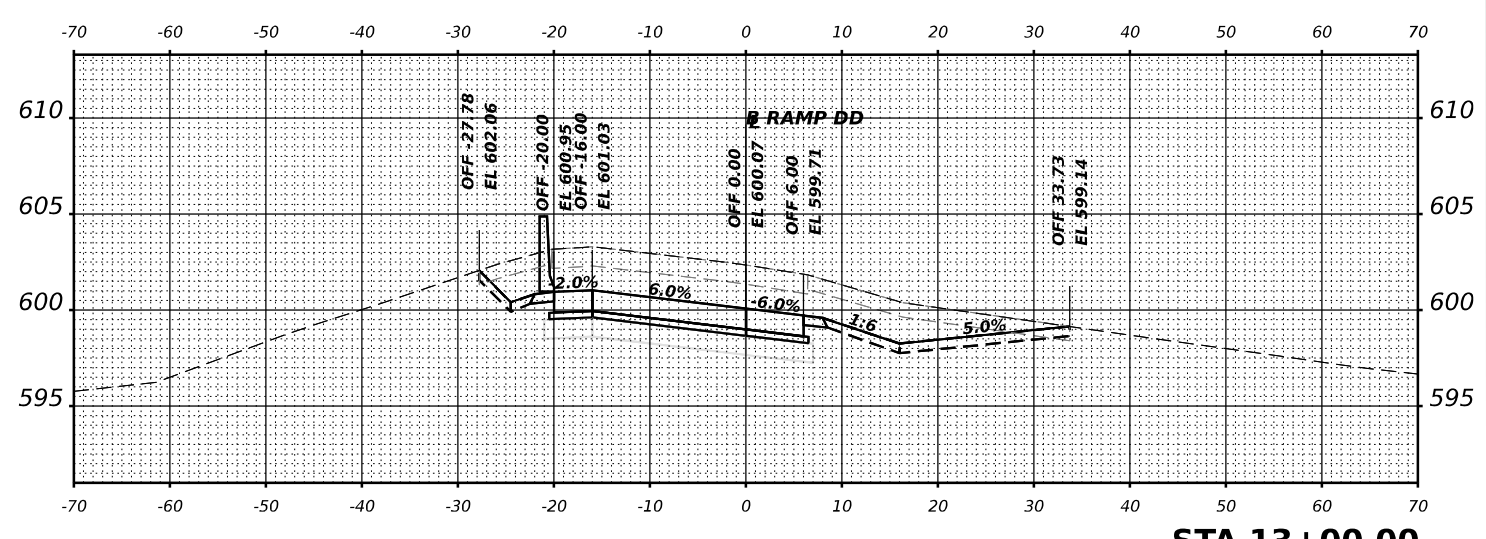
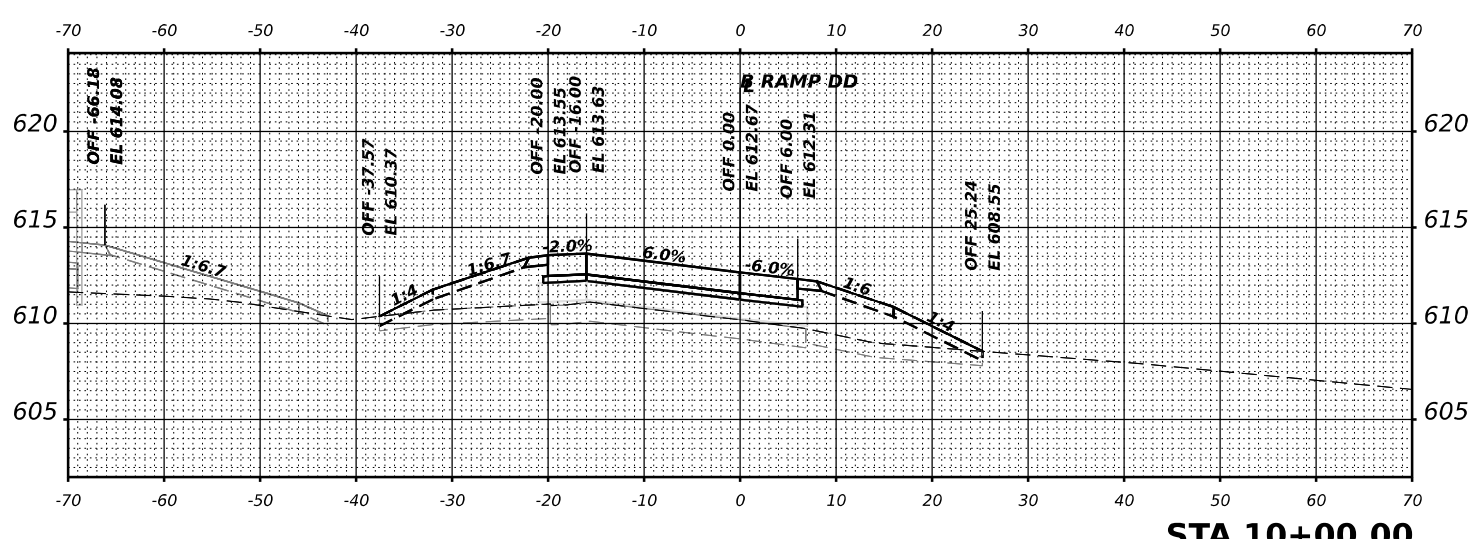
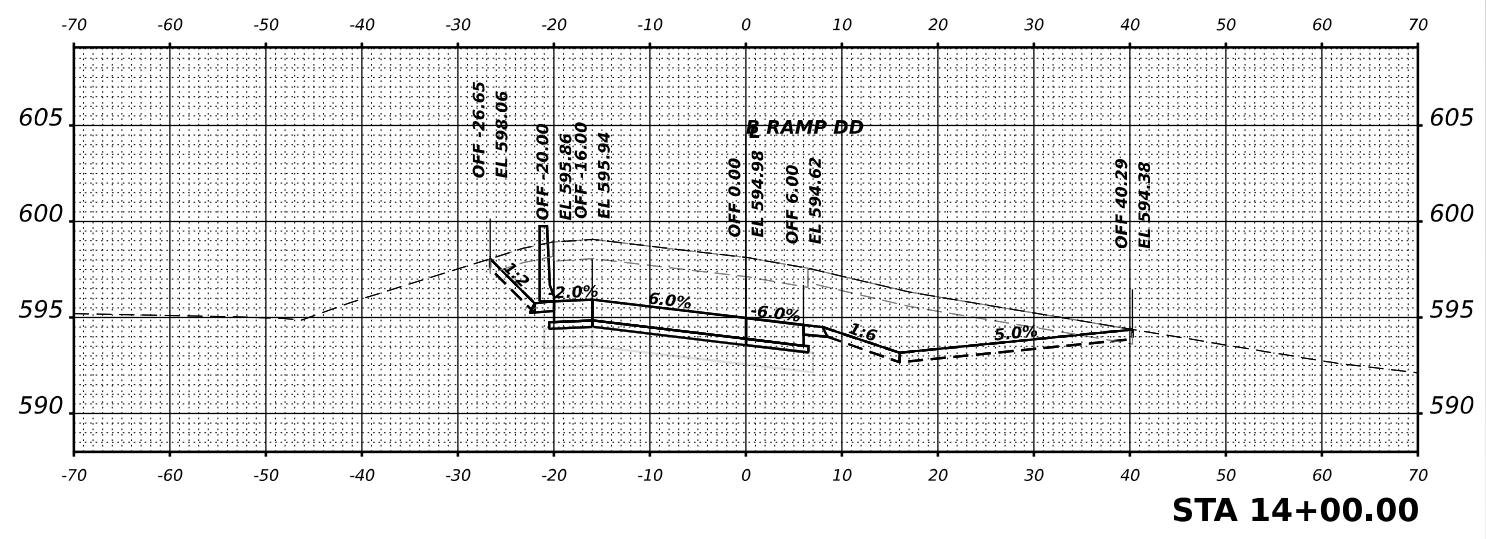
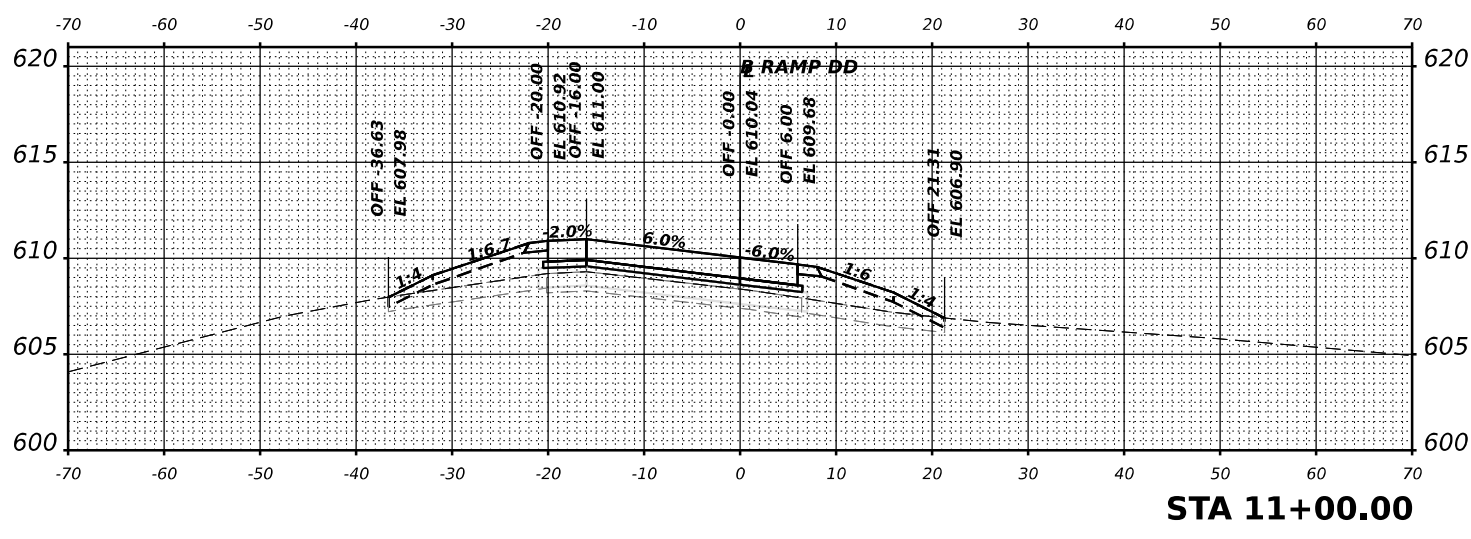
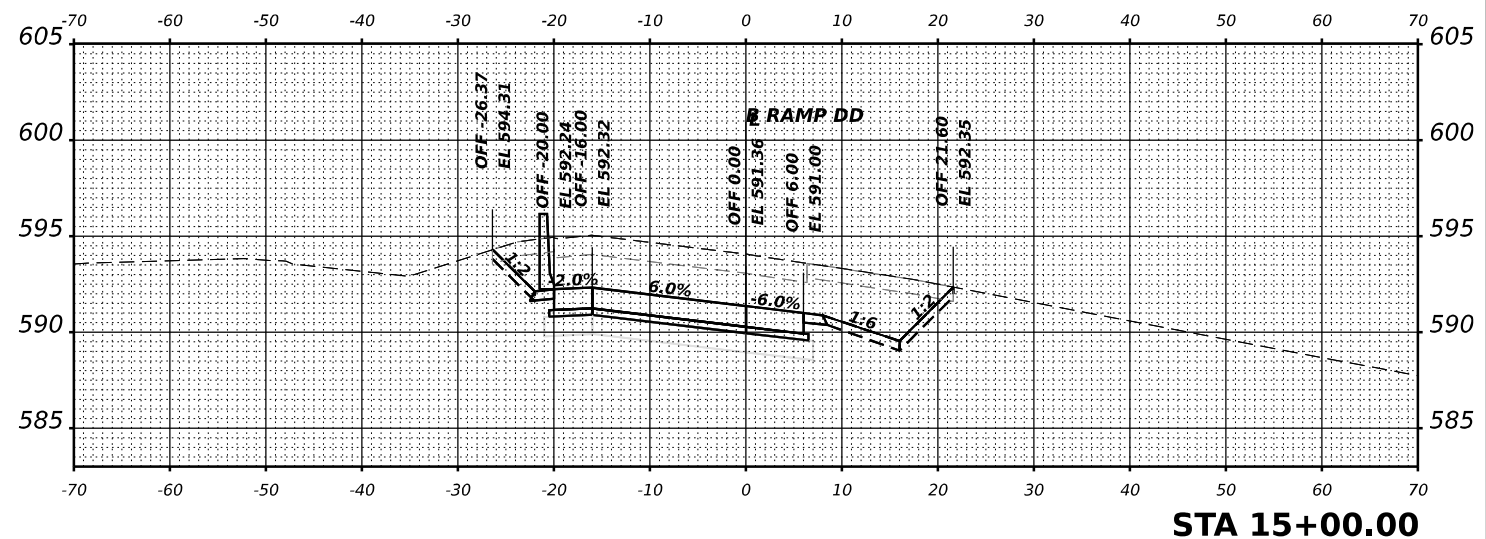
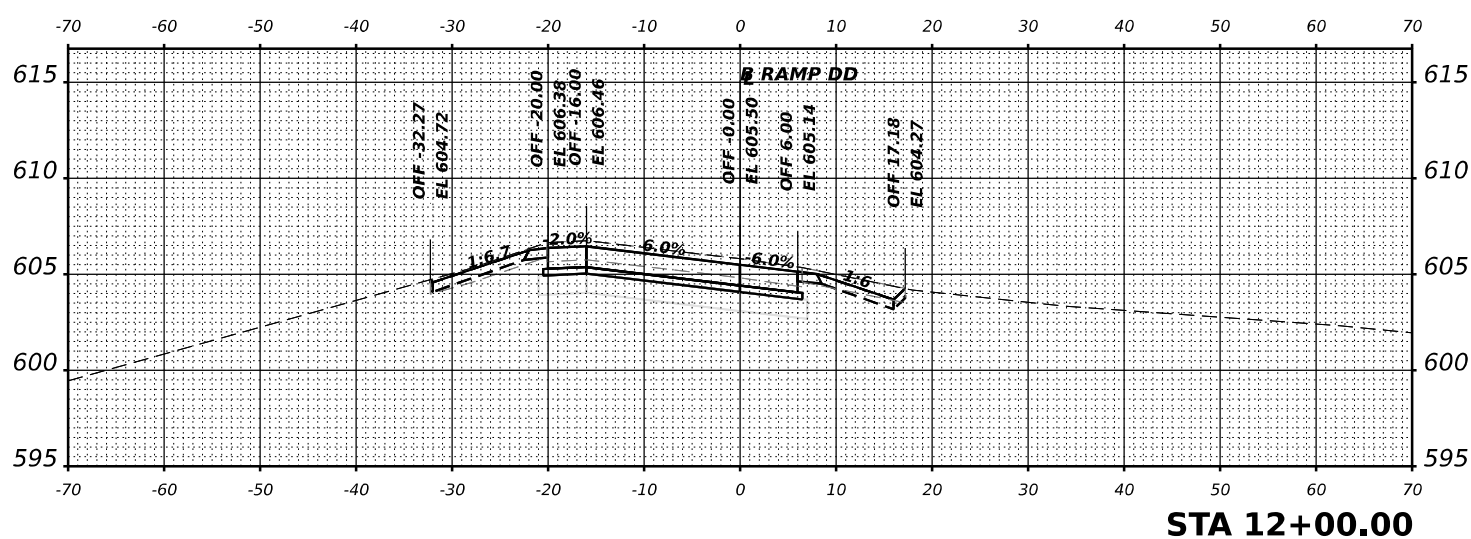
SCALE: SHEET OF SHEETS STA.

F.A.I. RTE.	SECTION	COUNTY	TOTAL SHEETS	SHEET NO.
I-80	FAI 80 21 STRUCTURE 7	WILL	1059	1051
CONTRACT NO. 62R28				
ILLINOIS FED. AID PROJECT				

DATE	
BY	
FINAL SURVEY	SURVEYED
NOTE BOOK	PLOTTED
NO.	TEMPLATE
	AREAS CHECKED

DATE	
BY	
ORIGINAL SURVEY	SURVEYED
NOTE BOOK	PLOTTED
NO.	TEMPLATE
	AREAS CHECKED

MODEL: Ramp\_DD - 10+00.00  
 FILE NAME: p:\transys\emph\ben\ben\transys\comp\p\based\Documents\Projects\_2018\C40140118022015\State\CAD\MLC4\_62R28\04-Sheets\14-Cross Sections\042R28-Subsectors\14-Ramp\_DD.dgn



USER NAME	= BradHodor	DESIGNED	-	REVISED	-
PLOT SCALE	= 0.16666633 1/ in.	DRAWN	-	REVISED	-
PLOT DATE	= 8/10/2023	CHECKED	-	REVISED	-
		DATE	-	REVISED	-

STATE OF ILLINOIS  
 DEPARTMENT OF TRANSPORTATION

CROSS SECTIONS  
 RAMP DD

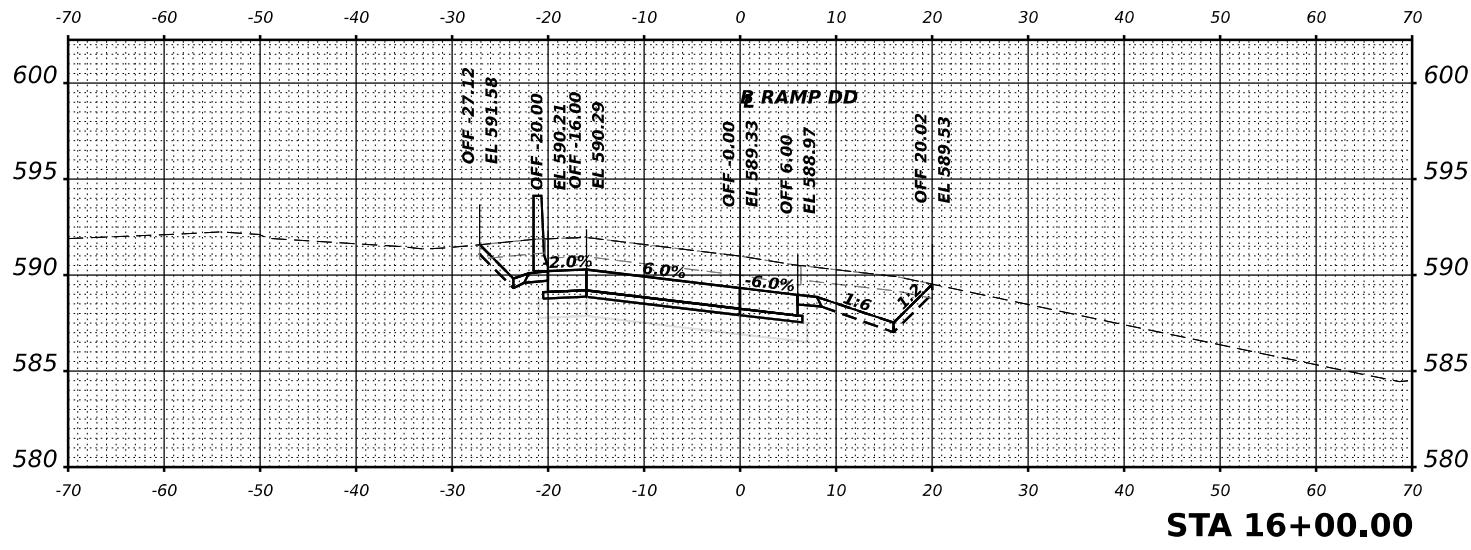
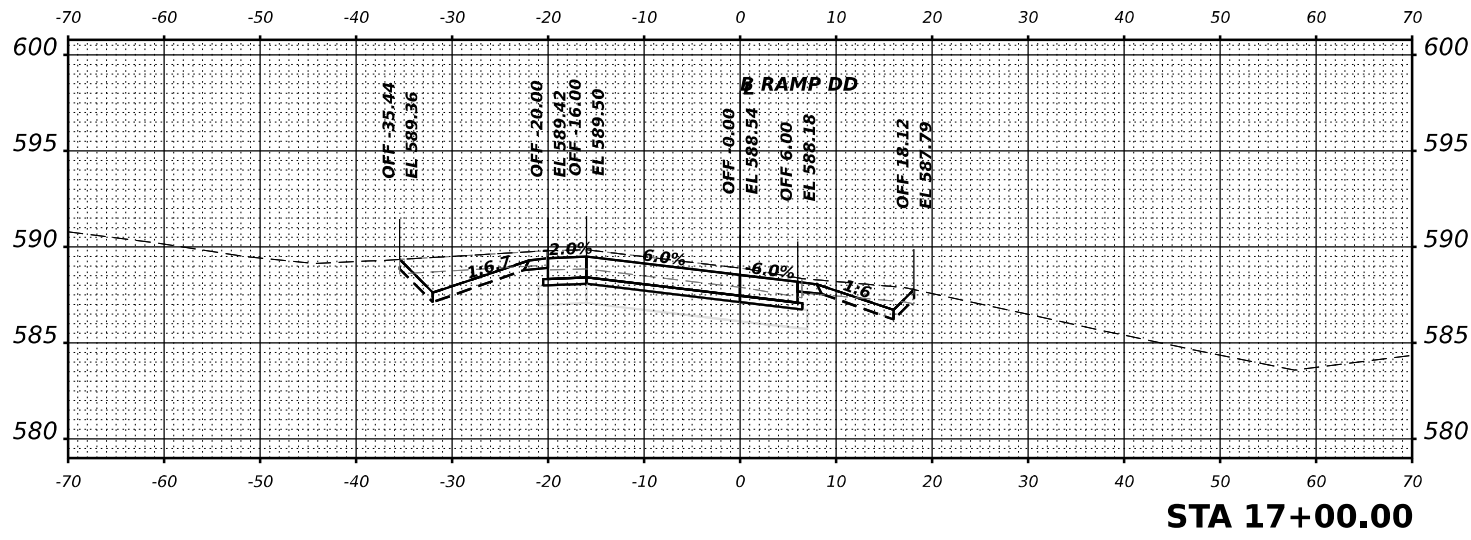
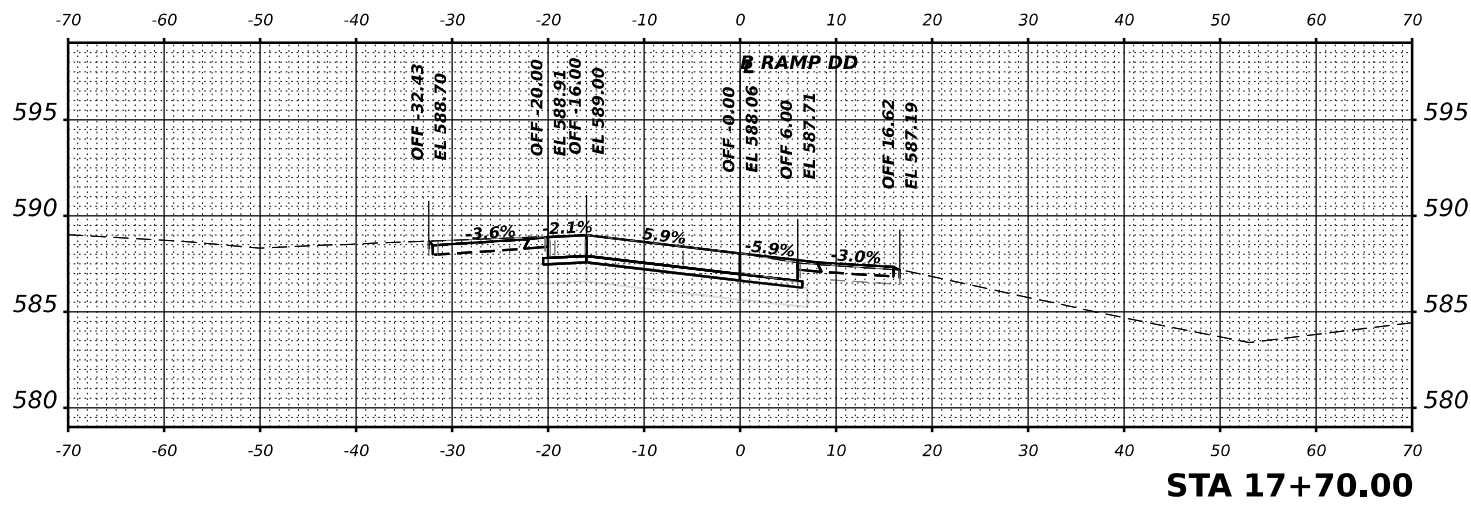
SCALE: SHEET OF SHEETS STA.

F.A.I. RTE.	SECTION	COUNTY	TOTAL SHEETS	SHEET NO.
I-80	FAI 80 21 STRUCTURE 7	WILL	1059	1052
CONTRACT NO. 62R28			ILLINOIS FED. AID PROJECT	

FINAL SURVEY	SURVEYED	BY	DATE
NOTE BOOK	PLOTTED		
NO.	TEMPLATE		
	AREAS CHECKED		

ORIGINAL SURVEY	SURVEYED	BY	DATE
NOTE BOOK	PLOTTED		
NO.	TEMPLATE		
	AREAS CHECKED		

MODEL: Ramp\_DD - 16+00.00  
 FILE NAME: p:\transys\emph\ben\ben\com\transys\corp\pw\hosted\documents\projects\2018\CH401\401.80022\01-5\stater\CAD\MLC4\_62R28\04-Sheets\14-Cross Sections\DD\Ramp\DD.dgn



USER NAME = BradHodor	DESIGNED -	REVISED -
PLOT SCALE = 0.16666633 1/ in.	DRAWN -	REVISED -
PLOT DATE = 8/10/2023	CHECKED -	REVISED -
	DATE -	REVISED -

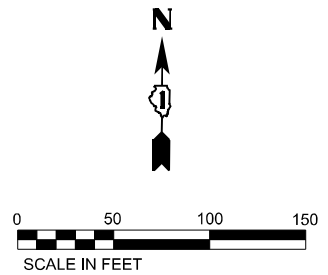
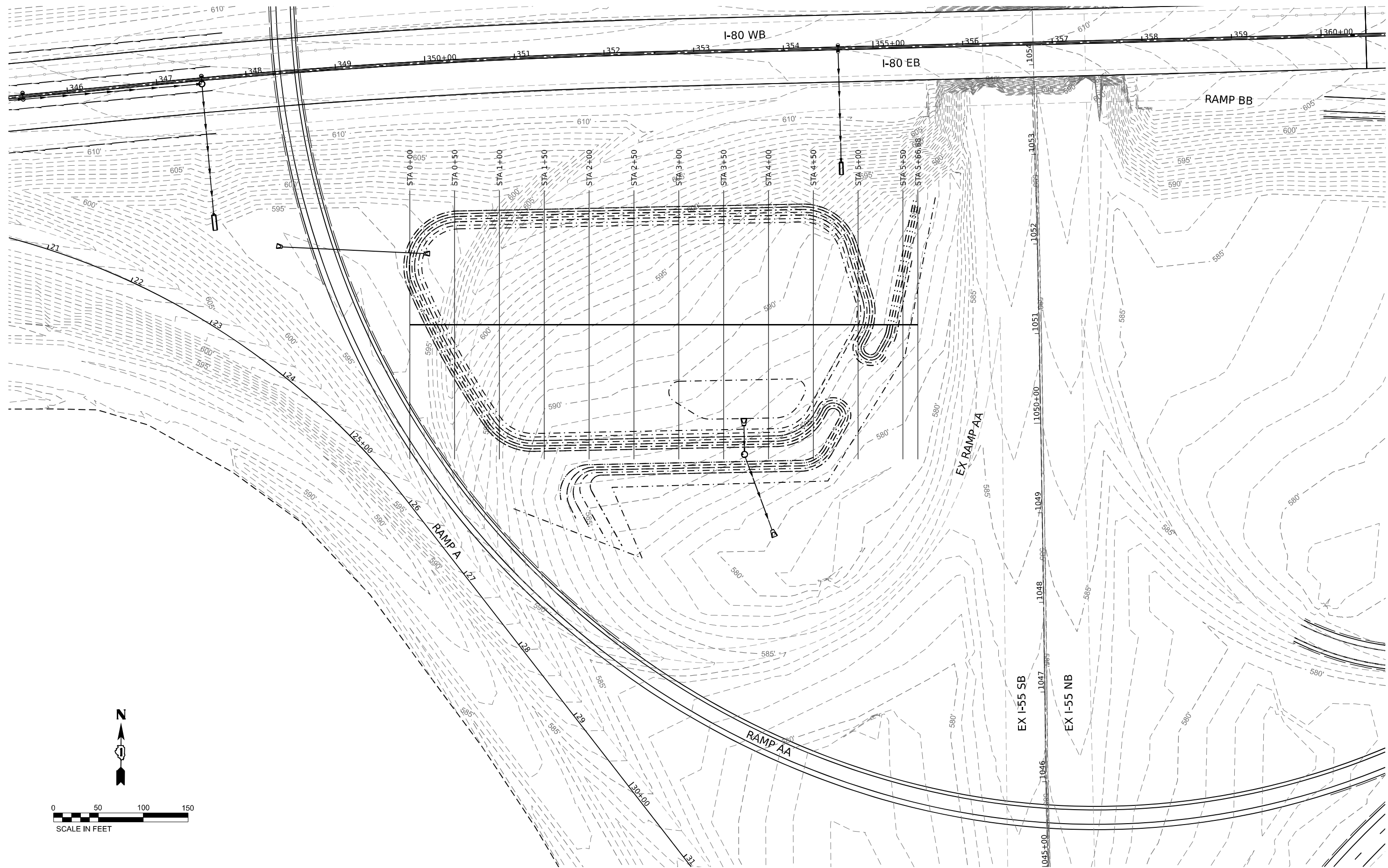
**STATE OF ILLINOIS  
DEPARTMENT OF TRANSPORTATION**

<b>CROSS SECTIONS RAMP DD</b>			
SCALE:	SHEET	OF	SHEETS
			STA.

F.A.I. RTE.	SECTION	COUNTY	TOTAL SHEETS	SHEET NO.
I-80	FAI 80 21 STRUCTURE 7	WILL	1059	1053
				CONTRACT NO. 62R28
				ILLINOIS FED. AID PROJECT



Model: Default  
 File Name: p:\transys\transys\ppl\hosted\Documents\projects\_2018\C401\401180022\01-Struct\CAD\M\c4\_62R28\04-Sheets\14-Cross Section\01-2R28-struct-detention-basin.dgn



USER NAME = dbook	DESIGNED -	REVISED -
	DRAWN -	REVISED -
PLOT SCALE = 100.0000' / in.	CHECKED -	REVISED -
PLOT DATE = 8/10/2023	DATE -	REVISED -

**STATE OF ILLINOIS**  
**DEPARTMENT OF TRANSPORTATION**

**DETENTION BASIN CROSS SECTION**  
**LOCATION PLAN**

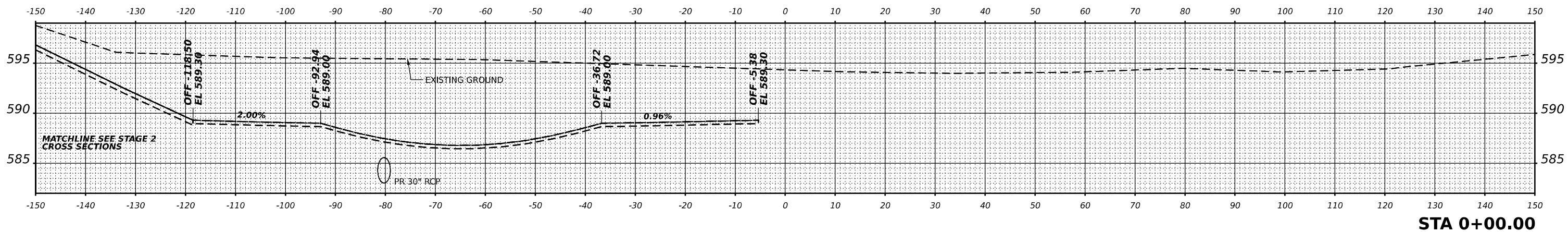
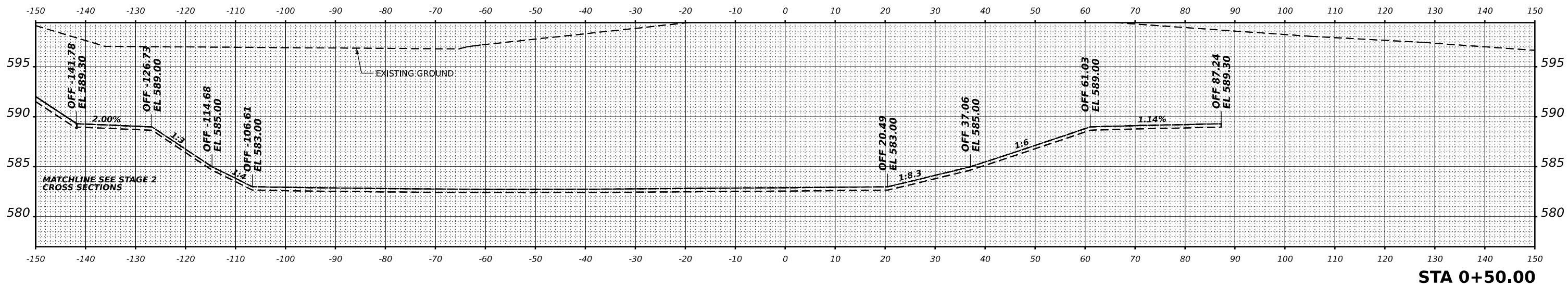
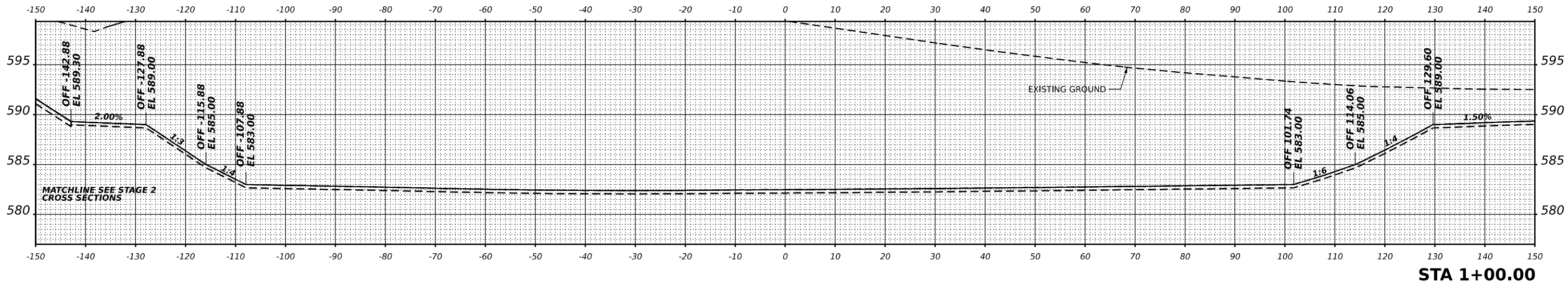
SCALE: SHEET 1 OF 1 SHEETS STA. TO STA.

F.A.I. RTE.	SECTION	COUNTY	TOTAL SHEETS	SHEET NO.
I-80	FAI 80 21 STRUCTURE 7	WILL	1059	1054
CONTRACT NO. 62R28				
ILLINOIS FED. AID PROJECT				

FINAL SURVEY	SURVEYED	DATE
NOTE BOOK	PLOTTED	BY
NO.	TEMPLATE	
	AREAS CHECKED	

ORIGINAL SURVEY	SURVEYED	DATE
NOTE BOOK	PLOTTED	BY
NO.	TEMPLATE	
	AREAS CHECKED	

MODEL: Detention Basin - 0+00.00  
 FILE NAME: p:\transystems\p\stentley.com\transyscor\p\basedocuments\projects\2018\CH401\401180022\01-Station\CAD\ML\c4\_62R28\_04-Sheets\14-Cross Sections\0162R28-encs-m\14-detention\_basin.dgn



USER NAME = jstrouse	DESIGNED -	REVISED -
PLOT SCALE = 0.16666667' / in.	DRAWN -	REVISED -
PLOT DATE = 8/18/2023	CHECKED -	REVISED -
	DATE -	REVISED -

**STATE OF ILLINOIS  
DEPARTMENT OF TRANSPORTATION**

**CROSS SECTIONS  
DETENTION BASIN**

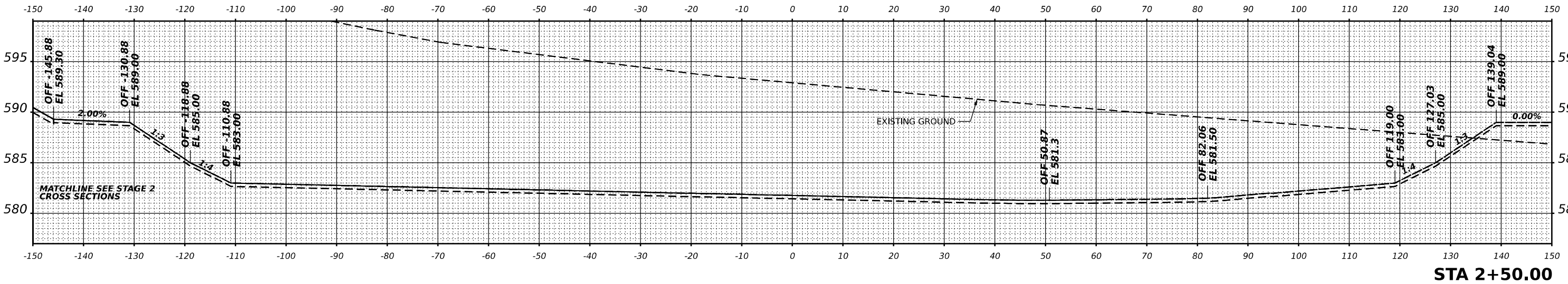
SCALE: SHEET OF SHEETS STA.

F.A.I. RTE.	SECTION	COUNTY	TOTAL SHEETS	SHEET NO.
I-80	FAI 80 21 STRUCTURE 7	WILL	1059	1055
ILLINOIS FED. AID PROJECT			CONTRACT NO. 62R28	

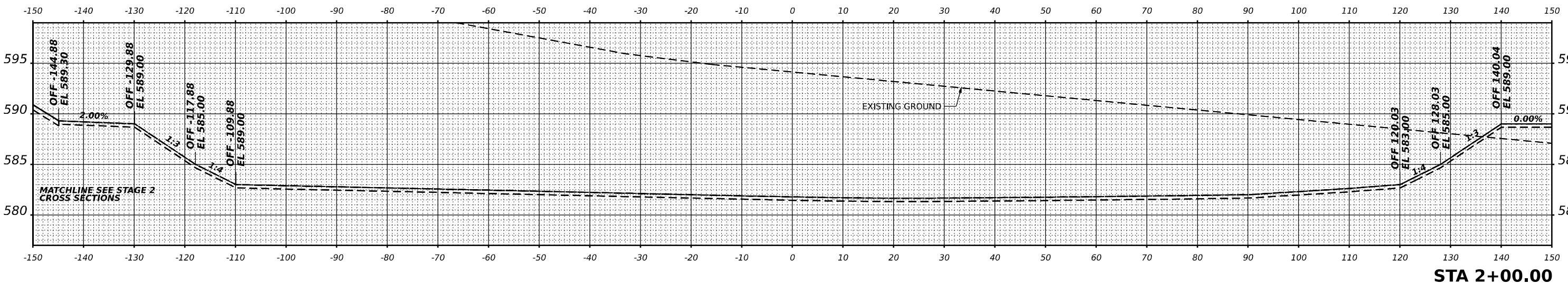
FINAL SURVEY	SURVEYED	DATE
NOTE BOOK	PLOTTED	BY
NO.	TEMPLATE	
	AREAS CHECKED	

ORIGINAL SURVEY	SURVEYED	DATE
NOTE BOOK	PLOTTED	BY
NO.	TEMPLATE	
	AREAS CHECKED	

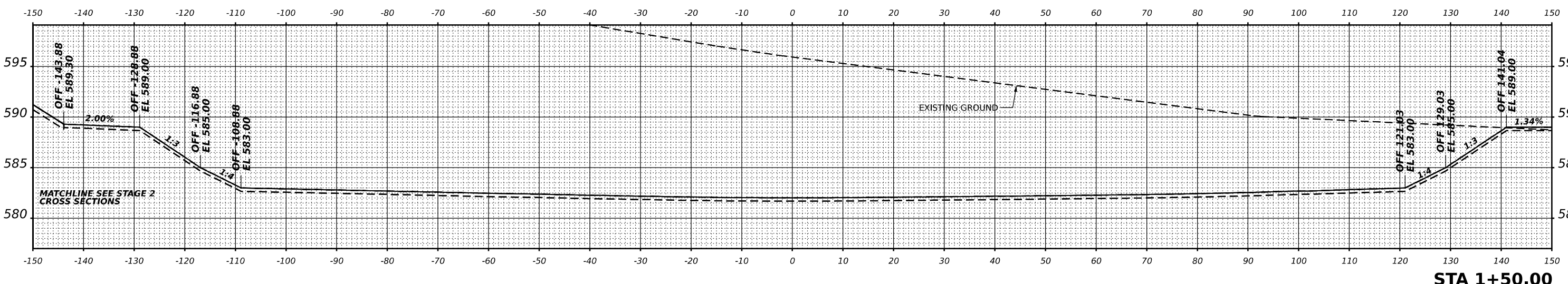
MODEL: Detention Basin - 1+50.00  
 FILE NAME: p:\transys\emba\stentley.com\transys\p\p\based\Documents\Projects\2018\CH401\401180022\01-Station\CAD\M4-62R28-04-Sheets\14-Cross Sections\01-2R28-04-Station\14-Detention Basin.dgn



**STA 2+50.00**



**STA 2+00.00**



**STA 1+50.00**



USER NAME	= jstrouse	DESIGNED	-	REVISED	-
		DRAWN	-	REVISED	-
PLOT SCALE	= 0.16666667' / in.	CHECKED	-	REVISED	-
PLOT DATE	= 8/18/2023	DATE	-	REVISED	-

**STATE OF ILLINOIS  
DEPARTMENT OF TRANSPORTATION**

**CROSS SECTIONS  
DETENTION BASIN**

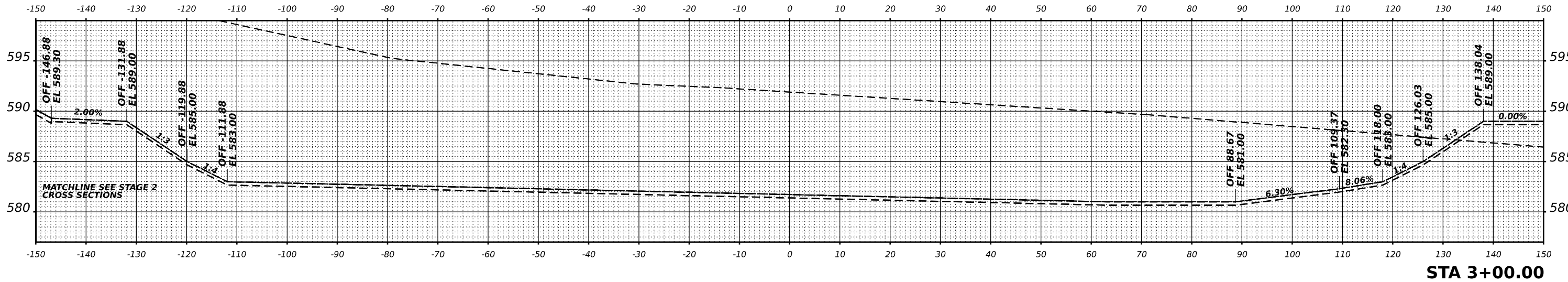
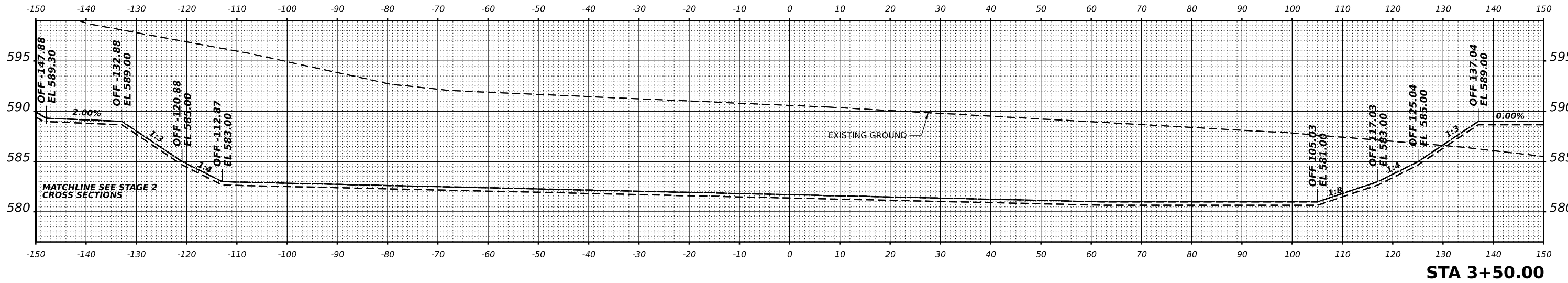
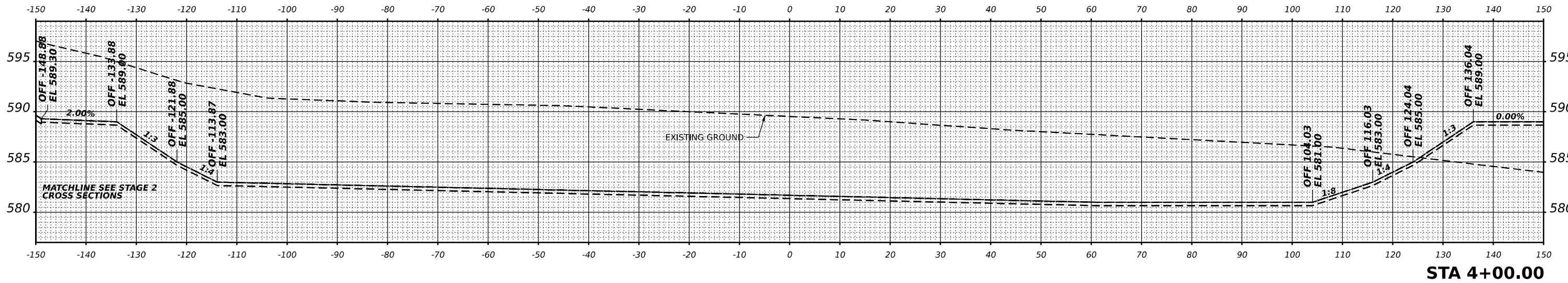
SCALE: SHEET OF SHEETS STA.

F.A.I. RTE.	SECTION	COUNTY	TOTAL SHEETS	SHEET NO.
I-80	FAI 80 21 STRUCTURE 7	WILL	1059	1056
CONTRACT NO. 62R28				
ILLINOIS		FED. AID PROJECT		

FINAL SURVEY	SURVEYED	DATE
NOTE BOOK	PLOTTED	BY
NO.	TEMPLATE	
	AREAS CHECKED	

ORIGINAL SURVEY	SURVEYED	DATE
NOTE BOOK	PLOTTED	BY
NO.	TEMPLATE	
	AREAS CHECKED	

MODEL: Detention Basin - 3+00.00  
 FILE NAME: p:\transystems\pw\_bentley.com\transyscor\p\basedocuments\projects\_2018\CH401\401180022\01-Station\CAD\ML-d\_62R28-04-Sheets\14-Cross Sections\0162R28-structs-ml-14-detention\_basin.dgn



USER NAME	= jstrouse	DESIGNED	-	REVISED	-
		DRAWN	-	REVISED	-
PLOT SCALE	= 0.16666667' / in.	CHECKED	-	REVISED	-
PLOT DATE	= 8/18/2023	DATE	-	REVISED	-

**STATE OF ILLINOIS  
DEPARTMENT OF TRANSPORTATION**

**CROSS SECTIONS  
DETENTION BASIN**

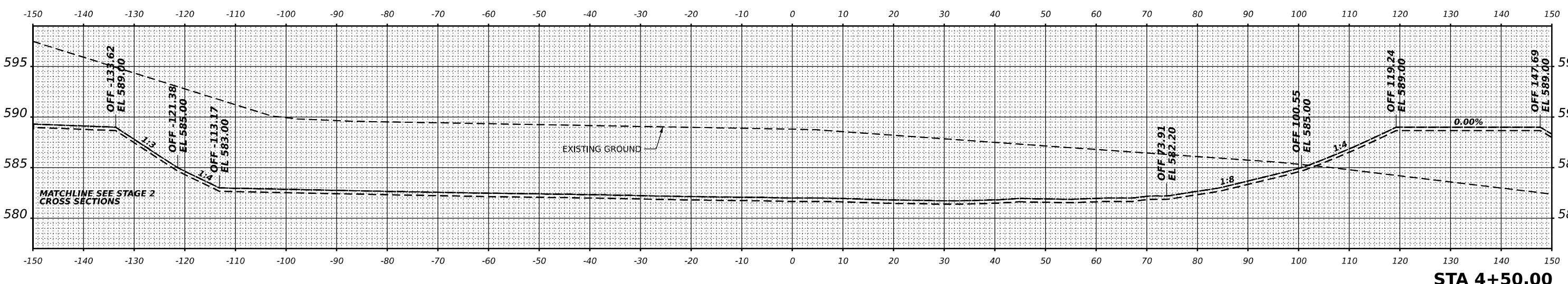
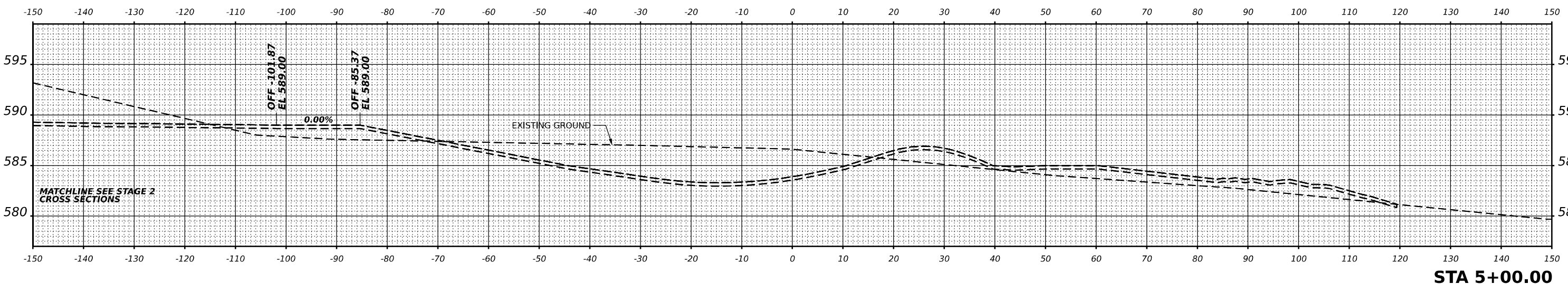
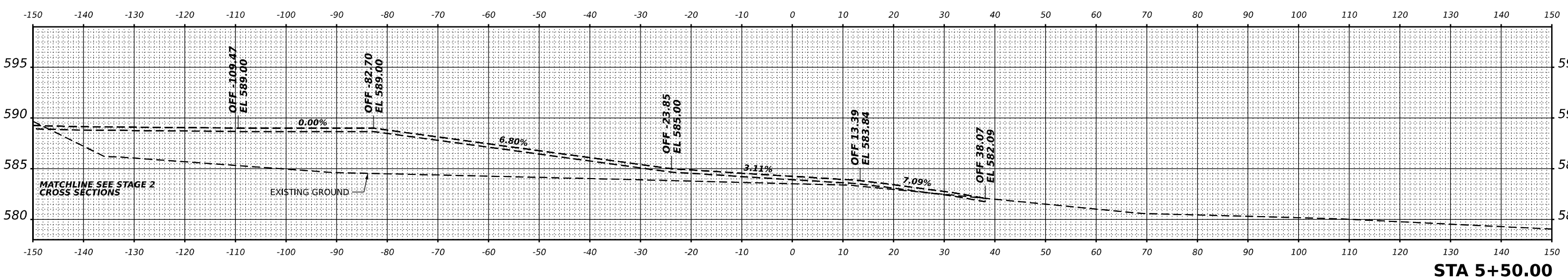
SCALE: SHEET OF SHEETS STA.

F.A.I. RTE.	SECTION	COUNTY	TOTAL SHEETS	SHEET NO.
I-80	FAI 80 21 STRUCTURE 7	WILL	1059	1057
ILLINOIS FED. AID PROJECT			CONTRACT NO. 62R28	

FINAL SURVEY	SURVEYED	DATE
NOTE BOOK	PLOTTED	BY
NO.	TEMPLATE	
	AREAS CHECKED	

ORIGINAL SURVEY	SURVEYED	DATE
NOTE BOOK	PLOTTED	BY
NO.	TEMPLATE	
	AREAS CHECKED	

MODEL: Detention Basin - 4+50.00  
 FILE NAME: p:\transystems\p\attentley.com\transyscor\p\based\Documents\Projects\_2018\CH401\401\_180022\01-Station\CAD\M4-4\_62R28\_04-Sheets\14-Cross Sections\01-62R28-04-Detention Basin.dgn



USER NAME = jstrouse	DESIGNED -	REVISED -
	DRAWN -	REVISED -
PLOT SCALE = 0.16666667' / in.	CHECKED -	REVISED -
PLOT DATE = 8/18/2023	DATE -	REVISED -

**STATE OF ILLINOIS  
DEPARTMENT OF TRANSPORTATION**

**CROSS SECTIONS  
DETENTION BASIN**

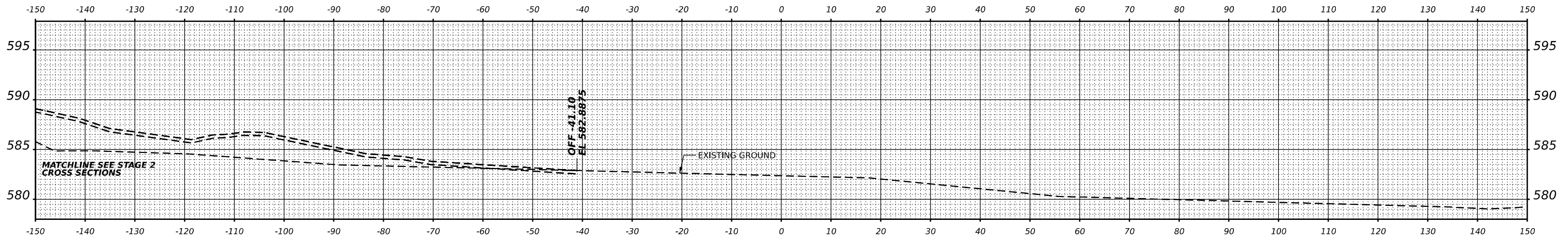
SCALE: SHEET OF SHEETS STA.

F.A.I. RTE.	SECTION	COUNTY	TOTAL SHEETS	SHEET NO.
I-80	FAI 80 21 STRUCTURE 7	WILL	1059	1058
CONTRACT NO. 62R28				
ILLINOIS FED. AID PROJECT				

FINAL SURVEY NO.	SURVEYED PLOTTED AREAS CHECKED	BY	DATE

ORIGINAL SURVEY NO.	SURVEYED PLOTTED AREAS CHECKED	BY	DATE

MODEL: Detention Basin - 5+66.68  
 FILE NAME: p:\transys\emep\stentley.com\transys\p\hosted\Documents\Projects\_2018\CH401\401.180022\01-Station\CAD\M\c4\_62R28\04-Sheets\14-Cross Sections\01-2R28-sts-x-m\14-detention\_basin.dgn



**STA 5+66.68**



USER NAME = jstrouse	DESIGNED -	REVISED -
PLOT SCALE = 0.16666667 1/ in.	DRAWN -	REVISED -
PLOT DATE = 8/18/2023	CHECKED -	REVISED -
	DATE -	REVISED -

**STATE OF ILLINOIS  
 DEPARTMENT OF TRANSPORTATION**

**CROSS SECTIONS  
 DETENTION BASIN**

SCALE: SHEET OF SHEETS STA.

F.A.I. RTE.	SECTION	COUNTY	TOTAL SHEETS	SHEET NO.
I-80	FAI 80 21 STRUCTURE 7	WILL	1059	1059
CONTRACT NO. 62R28				
ILLINOIS FED. AID PROJECT				