

STATE OF ILLINOIS
DEPARTMENT OF TRANSPORTATION

F.A.I. RTE.	SECTION	COUNTY	TOTAL SHEETS	SHEET NO.
I-80	D2 BC 2024-07	ROCK ISLAND	4	1
		ILLINOIS	CONTRACT NO. 64S43	

INDEX OF SHEETS

1. COVER SHEET, INDEX OF SHEETS, STATE STANDARDS
2. SUMMARY OF QUANTITIES
3. SCHEDULE OF QUANTITIES
4. LOCATION MAP ROCK ISLAND COUNTY

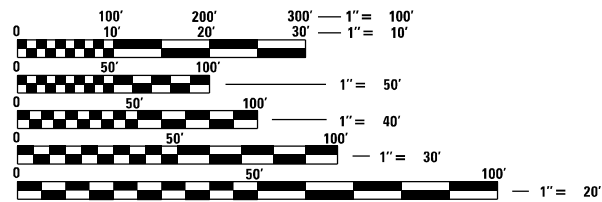
PROPOSED
HIGHWAY PLANS

F.A.I. 80 (I-80)
SECTION: D2 BC 2024-07
PROJECT: NHPP-ZFQF(136)
TYPE of IMPROVEMENT: BRIDGE WASHING
ROCK ISLAND COUNTY

C-92-114-23

STATE STANDARDS

- 701101-05 OFF-ROAD OPERATIONS, MULTILANE, 15'(4.5m) TO 24'(600mm) FROM PAVEMENT EDGE
- 701400-11 APPROACH TO LANE CLOSURE, FREEWAY/EXPRESSWAY
- 701406-13 LANE CLOSURE, FREEWAY/EXPRESSWAY, DAY OPERATIONS ONLY
- 701411-09 LANE CLOSURE, MULTILANE, AT ENTRANCE OR EXIT RAMP FOR SPEEDS ≥ 45 MPH
- 701901-08 TRAFFIC CONTROL DEVICES
- 720011-01 METAL POSTS FOR SIGNS, MARKERS AND DELINEATORS
- 728001-01 TELESCOPING STEEL SIGN SUPPORT
- 729001-01 APPLICATIONS OF TYPES A & B METAL POSTS (FOR SIGNS & MARKERS)

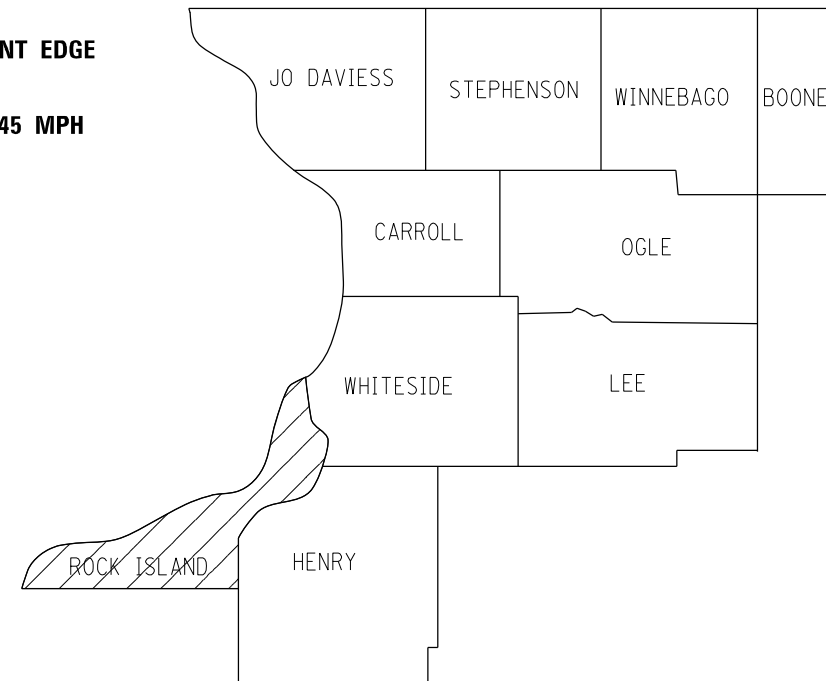


FULL SIZE PLANS HAVE BEEN PREPARED USING STANDARD ENGINEERING SCALES, REDUCED SIZED PLANS WILL NOT CONFORM TO STANDARD SCALES. IN MAKING MEASUREMENTS ON REDUCED PLANS, THE ABOVE SCALES MAY BE USED.

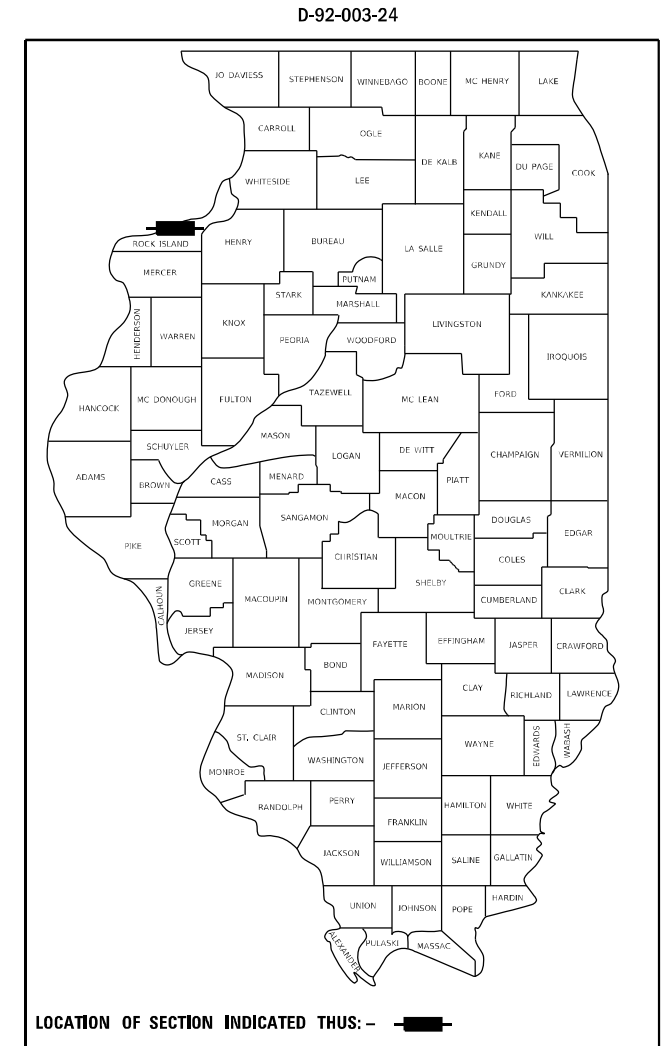
J.U.L.I.E.
JOINT UTILITY LOCATION INFORMATION FOR EXCAVATION
1-800-892-0123
OR 811

PROJECT ENGINEER: DAVID DOSS (815) 284-5416
PROJECT MANAGER: MAHMOUD ETEMADI (815) 284-5393

CONTRACT NO. 64S43



LOCATION OF SECTION INDICATED THIS: - [Hatched Box]



STATE OF ILLINOIS
DEPARTMENT OF TRANSPORTATION

SUBMITTED August 07, 2023

[Signature]
REGIONAL ENGINEER

October 13, 2023
[Signature]
ENGINEER OF DESIGN AND ENVIRONMENT

October 13, 2023
[Signature]
DIRECTOR OF HIGHWAYS PROJECT IMPLEMENTATION

PRINTED BY THE AUTHORITY
OF THE STATE OF ILLINOIS

SUMMARY OF QUANTITIES

Paycode	Description	Units	Total	ILLINOIS	IOWA
				URBAN NHPP > 200k 90% FEDERAL 10% STATE	URBAN 100% STATE
			0047	0047	
59200101	BRIDGE WASHING NO. 1	EACH	1	0.5	0.5
59200102	BRIDGE WASHING NO. 2	EACH	1	0.5	0.5
67100100	MOBILIZATION	L SUM	1	0.5	0.5
70100420	TRAFFIC CONTROL AND PROTECTION, STANDARD 701411	EACH	2	1	1
70100700	TRAFFIC CONTROL AND PROTECTION, STANDARD 701406	L SUM	1	0.5	0.5
70200100	NIGHTTIME WORK ZONE LIGHTING	L SUM	1	0.5	0.5

MODEL: Default
 FILE: Mainfile
 P:\Public\aw_bentley.com\PROJECTS\Documents\DOT Offices\District 2\Projects\Operations\Bridges Section\Bridges Washing Contracts\2024\64543 Bridge Washing 1-80 over Mississippi River (1)\CAD\DWG\64543-shr-cover.dgn

USER NAME = David.Doss	DESIGNED - _____	REVISED - _____
DRAWN - _____	REVISIONS - _____	
PLOT SCALE = 40.0000 1/16"	CHECKED - _____	REVISED - _____
PLOT DATE = Apr-04-2023 07:40:56 AM	DATE - _____	REVISED - _____

STATE OF ILLINOIS
DEPARTMENT OF TRANSPORTATION

SUMMARY OF QUANTITIES

SCALE: _____ SHEET _____ OF _____ SHEETS STA. _____ TO STA. _____

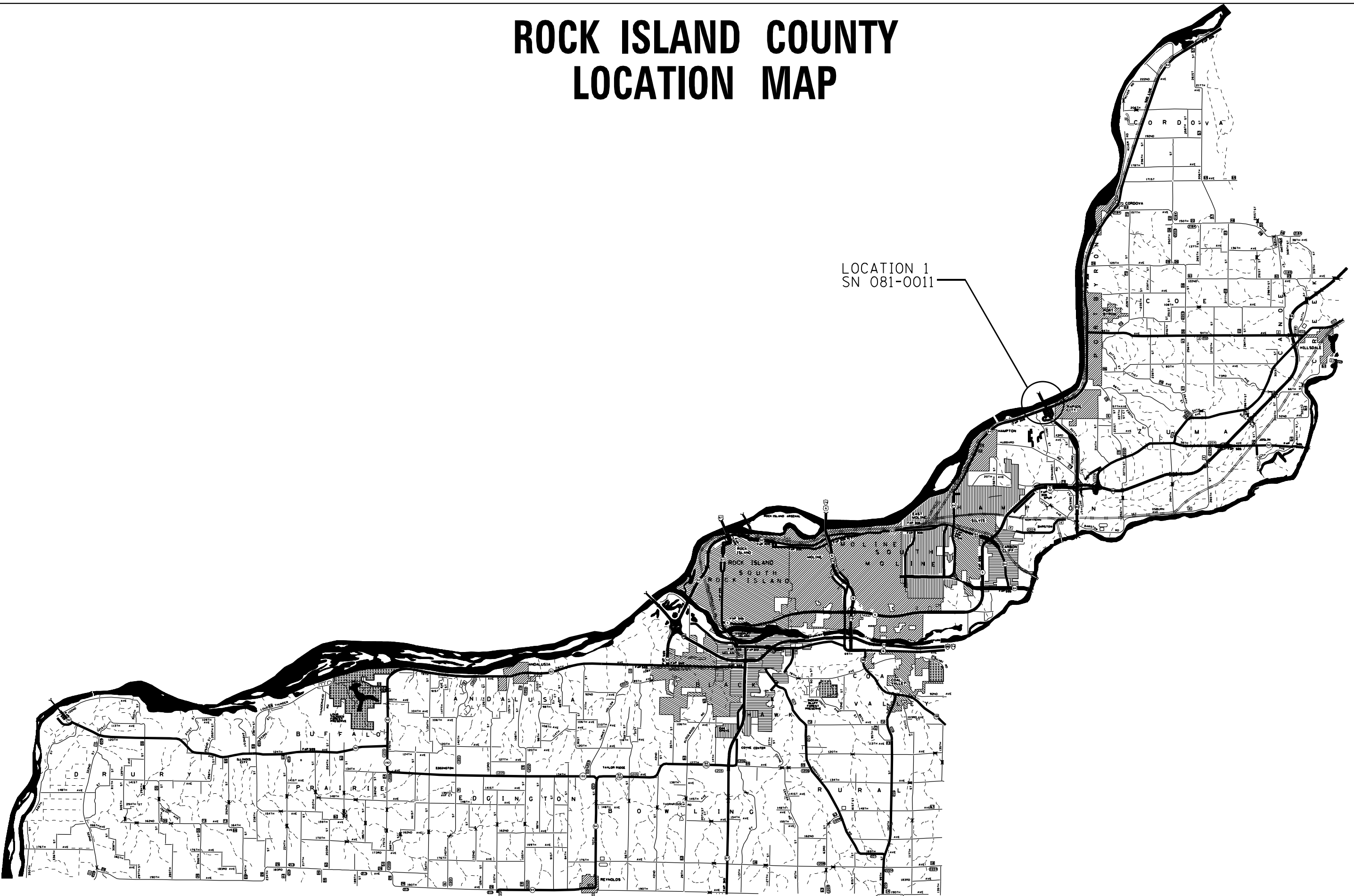
SECTION	COUNTY	SHEET
02 BC 2024-07	ROCK ISLAND	4 2
ILLINOIS FED. AID PROJECT		CONTRACT NO. 64543

SCHEDULE OF QUANTITIES

Pay Item Spring 2024	SN	Feature Crossed	Facility Carried	Bridge Location	Traffic Control
BRIDGE WASHING NO. 1	081-0011	Mississippi River	FAI 80 (I-80)	Near LeClaire Iowa	701400, 701406, 701411
Pay Item Fall 2024	SN	Feature Crossed	Facility Carried	Bridge Location	
BRIDGE WASHING NO. 2	081-0011	Mississippi River	FAI 80 (I-80)	Near LeClaire Iowa	701400, 701406, 701411

MODEL: Default
 FILE: \\naulic-pw-bentley.com\P\W\DOT\Documents\DOT Office\District 2\Project\Operations\Bridge Section\Bridge Washing Contracts\2024\64543 Bridge Washing_L80 over Mississippi River (1)\CAD\64543-3-17-cover.dwg

ROCK ISLAND COUNTY LOCATION MAP



MODEL: C:\p\ref\h...
 FILE: M:\MFC...
 PROJECT: \Project\Operations\Bridges - Section\Bridges - Washington - 2024\64543 - Bridge - Washington - I-80 - over - Mississippi River - (1)\CAD\64543-3-31-cover.dwg

USER NAME = David.Doss	DESIGNED - _____	REVISED - _____
PLOT SCALE = 40,0000 * / in.	DRAWN - _____	REVISED - _____
PLOT DATE = Apr-04-2023 07:41:11 AM	CHECKED - _____	REVISED - _____
	DATE - _____	REVISED - _____

**STATE OF ILLINOIS
DEPARTMENT OF TRANSPORTATION**

**ROCK ISLAND COUNTY
LOCATION MAP**

SCALE: _____ SHEET _____ OF _____ SHEETS STA. _____ TO STA. _____

F.A.I. RTE.	SECTION	COUNTY	TOTAL SHEETS	SHEET NO.
I-80	D2 BC 2024-07	ROCK ISLAND	4	4
CONTRACT NO. 64543				
ILLINOIS FED. AID PROJECT				