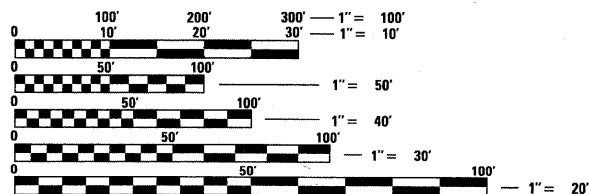


INDEX OF SHEETS

1. TITLE SHEET
2. GENERAL NOTES
3. SUMMARY OF QUANTITIES
4. SIGN SCHEDULE
- 5-10. DISTRICT ONE STANDARD TRAFFIC SIGNAL DESIGN DETAILS
11. TRAFFIC SIGNAL REMOVAL PLAN
IL 53 (CHICAGO STREET)/IL 52 AT DORIS AVENUE
12. TRAFFIC SIGNAL MODIFICATION PLAN
IL 53 (CHICAGO STREET)/IL 52 AT DORIS AVENUE
13. SCHEDULE OF QUANTITIES, CABLE PLAN AND PHASE DESIGNATION DIAGRAM
IL 53 (CHICAGO STREET)/IL 52 AT DORIS AVENUE
14. TRAFFIC SIGNAL MODIFICATION PLAN
IL 53 (CHICAGO STREET)/IL 52 AT PATTERSON ROAD
15. SCHEDULE OF QUANTITIES, CABLE PLAN AND PHASE DESIGNATION DIAGRAM
IL 53 (CHICAGO STREET)/IL 52 AT PATTERSON ROAD
16. INTERCONNECT SCHEMATIC
IL 53 (CHICAGO STREET)/IL 52 (MILLS ROAD TO McDONOUGH STREET)
17. MAST ARM MOUNTED STREET NAME SIGN
(DORIS AVENUE / PATTERSON ROAD)
18. ROADWAY LIGHTING PLANS
IL 53 (CHICAGO STREET)/IL 52 (DORIS AVENUE TO PATTERSON ROAD)
19. UNDERPASS LIGHTING PLANS
IL 53 (CHICAGO STREET)/IL 52 (DORIS AVENUE TO PATTERSON ROAD)
20. ONE LINE DIAGRAM
IL 53 (CHICAGO STREET)/IL 52 (DORIS AVENUE TO PATTERSON ROAD)
- 21-28. DISTRICT ONE STANDARD ELECTRICAL / LIGHTING DETAILS

IDOT STANDARDS:

- 701101-02 OFF-ROAD OPERATIONS, MULTILANE, 4.5 m (15') TO 600 mm (24") FROM PAVEMENT EDGE
- 701106-02 OFF-ROAD OPERATIONS, 2L 2W, 4.5 m (15') TO 600 mm (24") FROM PAVEMENT EDGE
- 701421-03 LANE CLOSURE, MULTILANE, DAY OPERATIONS ONLY, FOR SPEEDS > 45 MPH TO 55 MPH
- 701501-06 URBAN LANE CLOSURE, 2L 2W, UNDIVIDED
- 701701-07 URBAN LANE CLOSURE, MULTILANE INTERSECTION
- 701901-01 TRAFFIC CONTROL DEVICES
- 720001-01 SIGN PANEL MOUNTING DETAILS
- 814001-02 HANDHOLES
- 814006-02 DOUBLE HANDHOLES
- 857001-01 STANDARD PHASE DESIGNATION DIAGRAMS AND PHASE SEQUENCES
- 862001-01 UNINTERRUPTIBLE POWER SUPPLY (UPS)
- 877001-04 STEEL MAST ARM ASSEMBLY AND POLE 16' THROUGH 55'
- 877011-04 STEEL COMB. MAST ARM ASSEMBLY AND POLE 16' THROUGH 55'
- 878001-08 CONCRETE FOUNDATION DETAILS
- 880001-01 SPAN WIRE MOUNTED SIGNALS AND FLASHING BEACON INSTALLATION
- 880006-01 TRAFFIC SIGNAL MOUNTING DETAILS
- 886001-01 DETECTOR LOOP INSTALLATION



FULL SIZE PLANS HAVE BEEN PREPARED USING STANDARD ENGINEERING SCALES. REDUCED SIZED PLANS WILL NOT CONFORM TO STANDARD SCALES. IN MAKING MEASUREMENTS ON REDUCED PLANS, THE ABOVE SCALES MAY BE USED.

J.U.L.I.E.
JOINT UTILITY LOCATING INFORMATION FOR EXCAVATORS
1-800-892-0123
OR 811

CONTRACT NO. 60L80

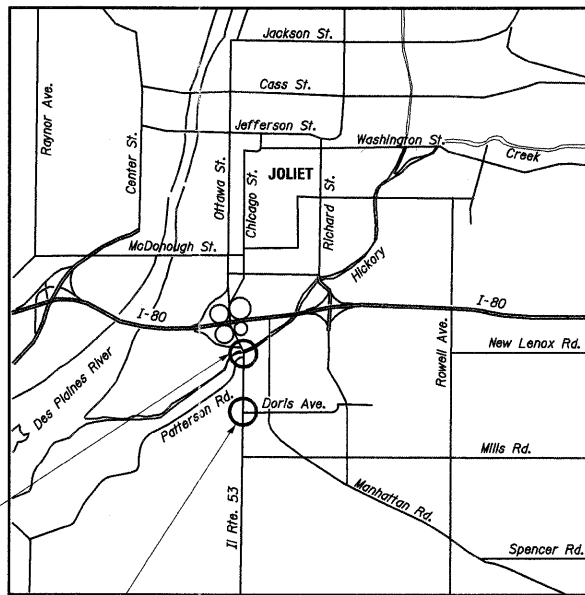
**STATE OF ILLINOIS
DEPARTMENT OF TRANSPORTATION
DIVISION OF HIGHWAYS**

**PLANS FOR PROPOSED
FEDERAL AID HIGHWAY**

**FAP 846 (US 52/IL 53) DISTRICT 1
HIGHWAY SAFETY IMPROVEMENT PROJECT
IL ROUTE 53 (CHICAGO STREET) / U.S. 52
DORIS AVENUE TO PATTERSON ROAD
WILL COUNTY**

PROJECT: HSIP-0846(023)


**SECTION 2010-085-TS
C-91-024-11**



**IL ROUTE 53 @
PATTERSON ROAD**

**IL ROUTE 53 @
DORIS AVENUE**

LOCATION MAP



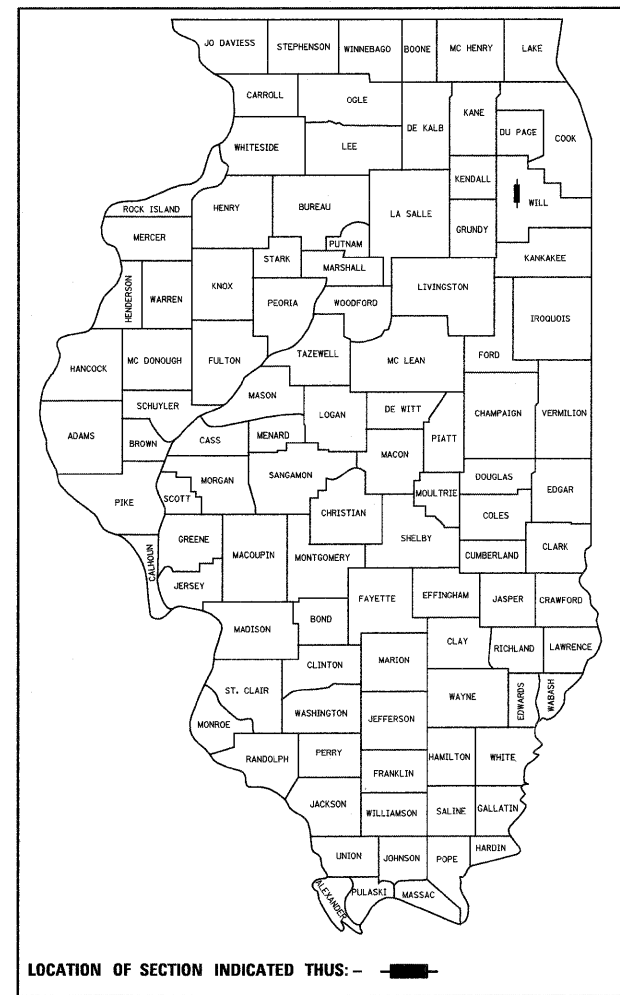
Bruce P. Talbot 8/24/11
LICENSE EXPIRES NOVEMBER 30, 2011
(ALL SHEETS EXCEPT 18-20)

LICENSE EXPIRES NOVEMBER 30, 2011
(SHEETS 18-20)

PREPARED BY:
CEMCON, Ltd.
Consulting Engineers, Land Surveyors & Planners
2280 White Oak Circle, Suite 100
Aurora, Illinois 60504-9675
Ph: 630.862.2100 Fax: 630.862.2199
E-Mail: cadd@cemcon.com Website: www.cemcon.com

| F.A.P. RTE. | SECTION | COUNTY | TOTAL SHEETS | SHEET NO. |
|---------------------|-------------|--------------|--------------|-----------|
| 846 | 2010-085-TS | WILL | 28 | 1 |
| FED. ROAD DIST. NO. | ILLINOIS | CONTRACT NO. | 60L80 | |

D-91-024-11



LOCATION OF SECTION INDICATED THIS: - [black rectangle] -

**STATE OF ILLINOIS
DEPARTMENT OF TRANSPORTATION
DIVISION OF HIGHWAYS**

SUBMITTED Aug 25 20 11

Deane M. O'Keefe
DEPUTY DIRECTOR OF HIGHWAYS, REGION ENGINEER

October 14 20 11
Scott E. Stitt, P.E.
acting ENGINEER OF DESIGN AND ENVIRONMENT

October 14 20 11
Christine M. Reed
DIRECTOR OF HIGHWAYS, CHIEF ENGINEER

**PRINTED BY THE AUTHORITY
OF THE STATE OF ILLINOIS**

BUREAU OF TRAFFIC, DISTRICT ONE: STEPHEN TRAVIA / DARYLE DREW (847) 705-4420