






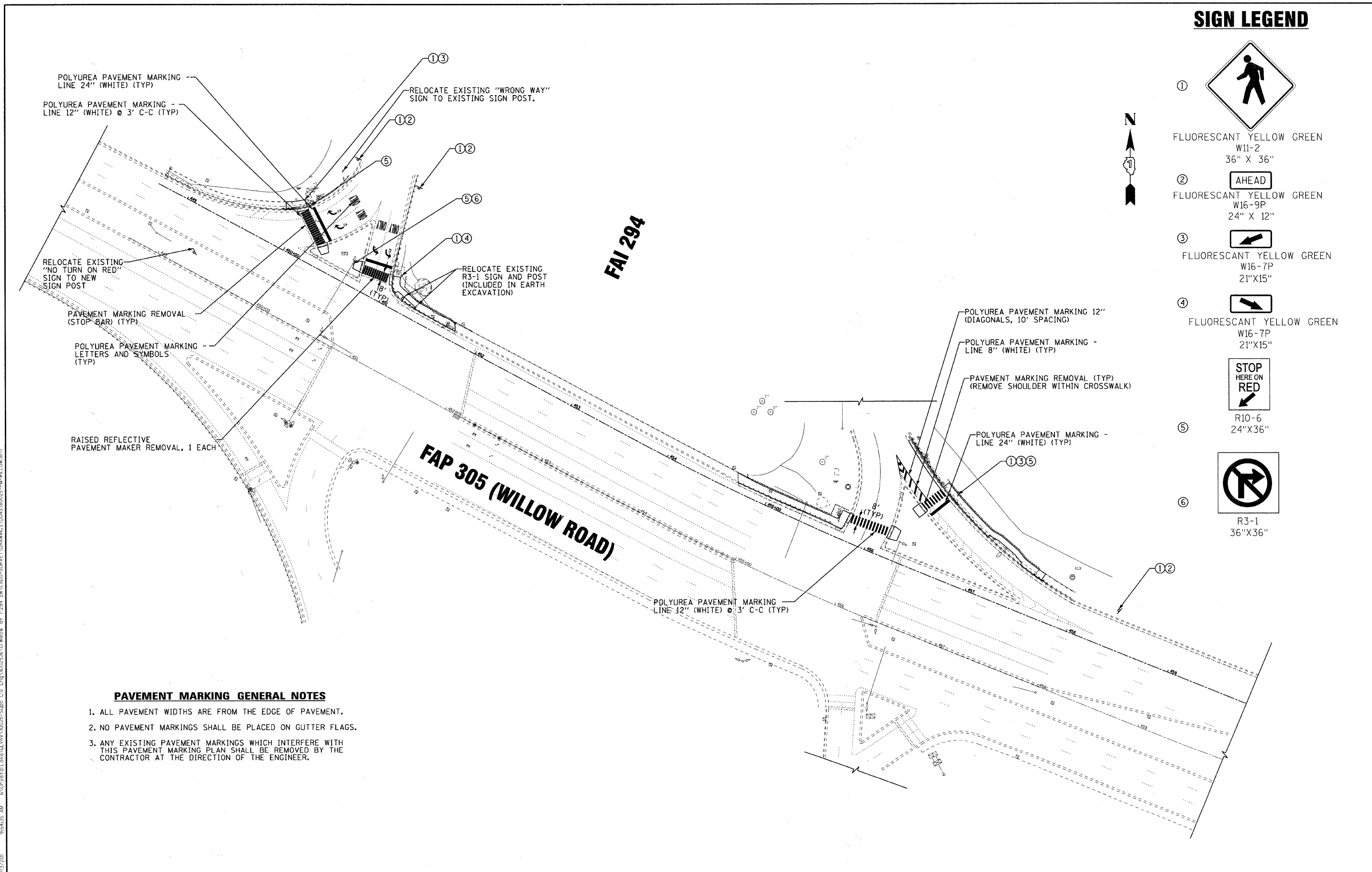


SIGN LEGEND

- ①  FLUORESCANT YELLOW GREEN W11-2 36" X 36"
- ②  FLUORESCANT YELLOW GREEN W16-9P 24" X 12"
- ③  FLUORESCANT YELLOW GREEN W16-7P 21"X15"
- ④  FLUORESCANT YELLOW GREEN W16-7P 21"X15"
-  STOP HERE ON RED R10-6 24"X36"
- ⑤  24"X36"
- ⑥  R3-1 36"X36"



PAVEMENT MARKING GENERAL NOTES

1. ALL PAVEMENT WIDTHS ARE FROM THE EDGE OF PAVEMENT.
2. NO PAVEMENT MARKINGS SHALL BE PLACED ON GUTTER FLAGS.
3. ANY EXISTING PAVEMENT MARKINGS WHICH INTERFERE WITH THIS PAVEMENT MARKING PLAN SHALL BE REMOVED BY THE CONTRACTOR AT THE DIRECTION OF THE ENGINEER.

COPYRIGHT © 2011 BY BAXTER & WOODMAN, INC. ALL RIGHTS RESERVED. PROJECT NO. 110025-PM-WILLOW. SHEET NO. 8 OF 8. DATE: 3/1/2011.



| | |
|-----------------|---|
| DESIGNED - CSK | REVISED - PER IDOT COMMENTS 6-20-11 |
| DRAWN - RKM | REVISED - PER ISTHA COMMENTS 6-20-11 |
| CHECKED - TLH | REVISED - PER IDOT & ISTHA COMMENTS 8-30-11 |
| DATE - 3-1-2011 | FILE - 110025-PM-WILLOW.shx |

VILLAGE OF GLENVIEW, ILLINOIS F.A.P. 305 (WILLOW ROAD) SIDEWALK IMPROVEMENTS

PAVEMENT MARKING AND SIGNAGE PLAN

SCALE: 1" = 40' STA. TO STA.

| F.A.P. RTE. | SECTION | COUNTY | TOTAL SHEETS | SHEET NO. |
|---|----------------|--------------------|--------------|-----------|
| 305 | 11-00177-00-SW | COOK | 21 | 8 |
| JOB No. C-91-448-11 | | CONTRACT NO. 63606 | | |
| FED. ROAD DIST. NO. 1 ILLINOIS FED. AID PROJECT TE-00018591 | | | | |