

FOR INDEX OF SHEETS, SEE SHEET NO. 2

STATE OF ILLINOIS  
DEPARTMENT OF TRANSPORTATION

11-18-2022 LETTING ITEM 066

F.A.I. RTE.	SECTION	COUNTY	TOTAL SHEETS	SHEET NO.
VAR.	2022 180 TREE REMOVAL	VARIOUS	36	1
		ILLINOIS	CONTRACT NO. 62U34	
* 30 + 33 = 63 TOTAL SHEETS				



*Victoria Janachone* 10/4/22  
 VICTORIA L. JANACHONE DATE  
 LICENSE EXPIRES 11/30/2023  
 SHEET RANGE 1-14 & 30

# PROPOSED HIGHWAY PLANS

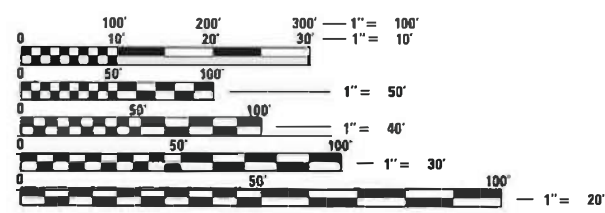
F.A.I. ROUTE 80 & VARIOUS OTHER  
 LOCATIONS THROUGHOUT DISTRICT ONE  
 SECTION 2022 180 TREE REMOVAL  
 TREE REMOVAL  
 VARIOUS COUNTIES

C-91-039-23



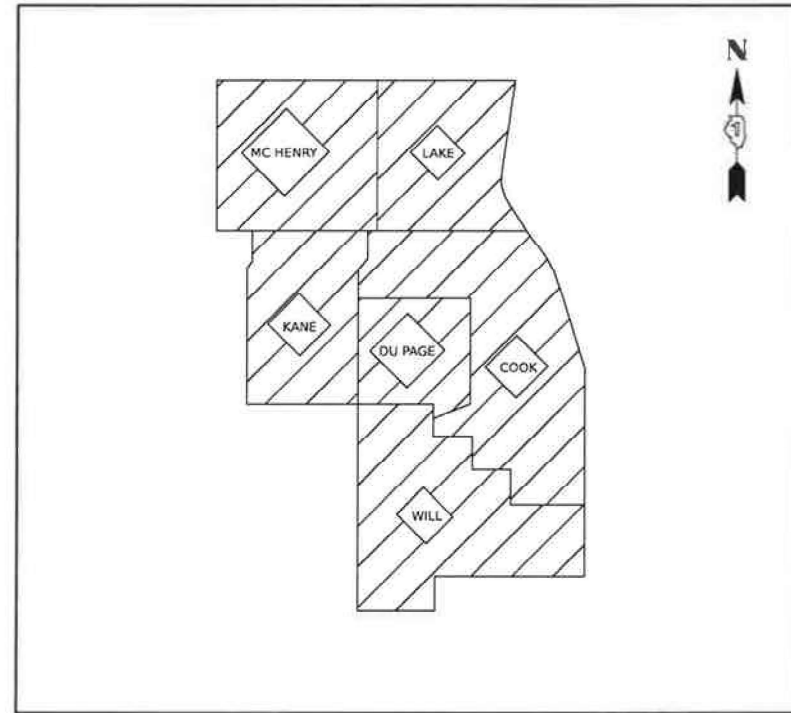
**TranSystems**  
 1475 EAST WOODFIELD ROAD, SUITE 600  
 SCHAUMBURG, IL 60173  
 PHONE: (847) 605-9600  
 FAX: (847) 463-0565

PROJECT LOCATED IN VARIOUS  
 LOCATIONS WITHIN DISTRICT ONE



FULL SIZE PLANS HAVE BEEN PREPARED USING STANDARD  
 ENGINEERING SCALES. REDUCED SIZED PLANS WILL NOT  
 CONFORM TO STANDARD SCALES. IN MAKING MEASUREMENTS  
 ON REDUCED PLANS, THE ABOVE SCALES MAY BE USED.

J.U.L.I.E.  
 JOINT UTILITY LOCATION INFORMATION FOR EXCAVATION  
 1-800-892-0123  
 OR 811



PROJECT ENGINEER: KEN PARK (847) 705-4594  
 PROJECT MANAGER: SULEYMAN TULGAR (847) 705-4212

CONTRACT NO. 62U34

STATE OF ILLINOIS  
 DEPARTMENT OF TRANSPORTATION

SUBMITTED *Stephen L. 7 20 22*  
 [Signature]  
 REGIONAL ENGINEER

October 14, 2022  
 [Signature]  
 ENGINEER OF DESIGN AND ENVIRONMENT

October 14, 2022  
 [Signature]  
 DIRECTOR OF HIGHWAYS PROJECT IMPLEMENTATION

PRINTED BY THE AUTHORITY OF THE STATE OF ILLINOIS



CODE NUMBER	PAY ITEM	UNIT	TOTAL QUANTITY	ROADWAY RECONSTRUCTION	
				100% STATE	
				0004	
URBAN					
20100110	TREE REMOVAL (6 TO 15 UNITS DIAMETER)	UNIT	2,629 <del>1,333</del>	2,629 <del>1,333</del>	
20100210	TREE REMOVAL (OVER 15 UNITS DIAMETER)	UNIT	1,299 <del>716</del>	1,299 <del>716</del>	1
20100500	TREE REMOVAL, ACRES	ACRE	11.75 <del>0.75</del>	11.75 <del>0.75</del>	
28000250	TEMPORARY EROSION CONTROL SEEDING	POUND	600	600	
67100100	MOBILIZATION	L SUM	1	1	
X2010350	TREE REMOVAL, ACRES (SPECIAL)	ACRE	0.75 <del>1.00</del>	0.75 <del>1.00</del>	1
X7010216	TRAFFIC CONTROL AND PROTECTION, (SPECIAL)	L SUM	1	1	
X7011015	TRAFFIC CONTROL AND PROTECTION (EXPRESSWAYS)	L SUM	1	1	
Z0064800	SELECTIVE CLEARING	UNIT	445 <del>07</del>	445 <del>07</del>	1

MODEL: S00-01  
 FILE NAME: p:\transystems\pw\_bentley.com\transyscorp\pw1\_hosted\Documents\Projects\_2018\CH40140118002202-TransSystems\CAD\TR-01\Sheets\01\TR01-04-ht-S00.dgn



USER NAME = amkluver	DESIGNED - VLJ	REVISED -
PLOT SCALE = 0.16666633 ' / in.	DRAWN - AMK	REVISED -
PLOT DATE = 10/7/2022	CHECKED - JMG	REVISED -
	DATE - 10/7/2022	REVISED -

**STATE OF ILLINOIS  
DEPARTMENT OF TRANSPORTATION**

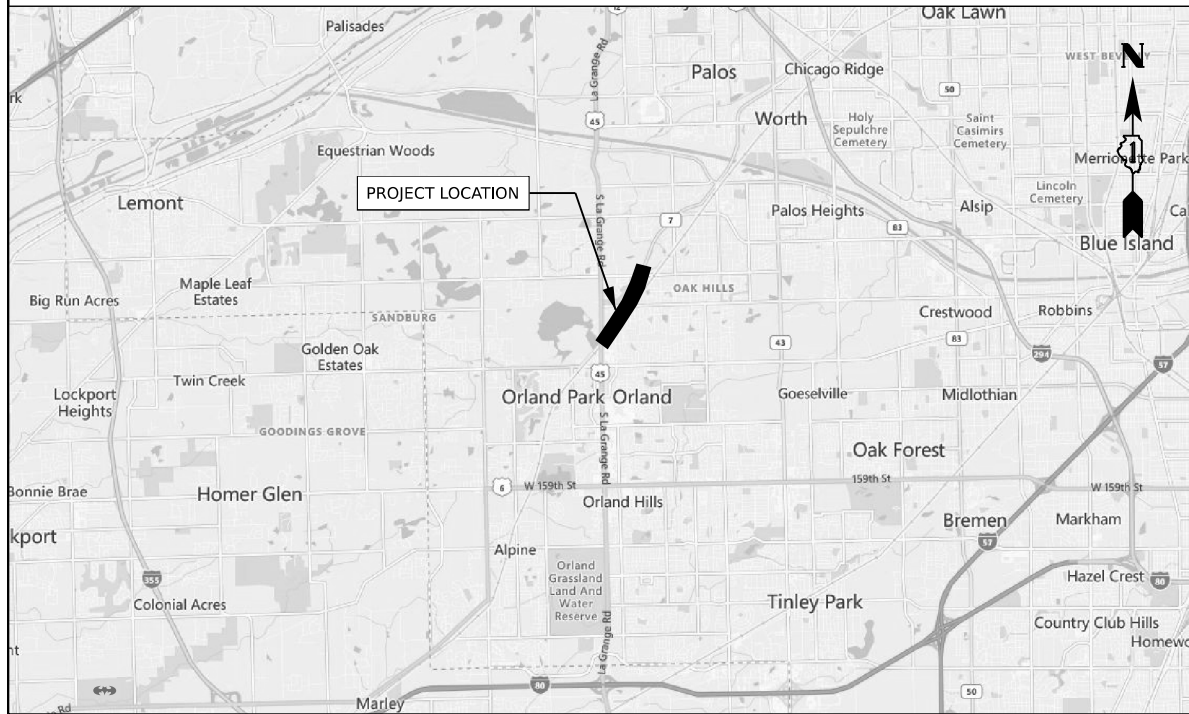
**SUMMARY OF QUANTITIES**

SCALE: NONE    SHEET 1    OF 1    SHEETS    STA.    TO STA.

F.A.I. RTE.	SECTION	COUNTY	TOTAL SHEETS	SHEET NO.
I-80	2022 I80 TREE REMOVAL	VAR.	30	3
CONTRACT NO. 62U34				
ILLINOIS   FED. AID PROJECT				

1 REVISION SHEET 10/31/2022

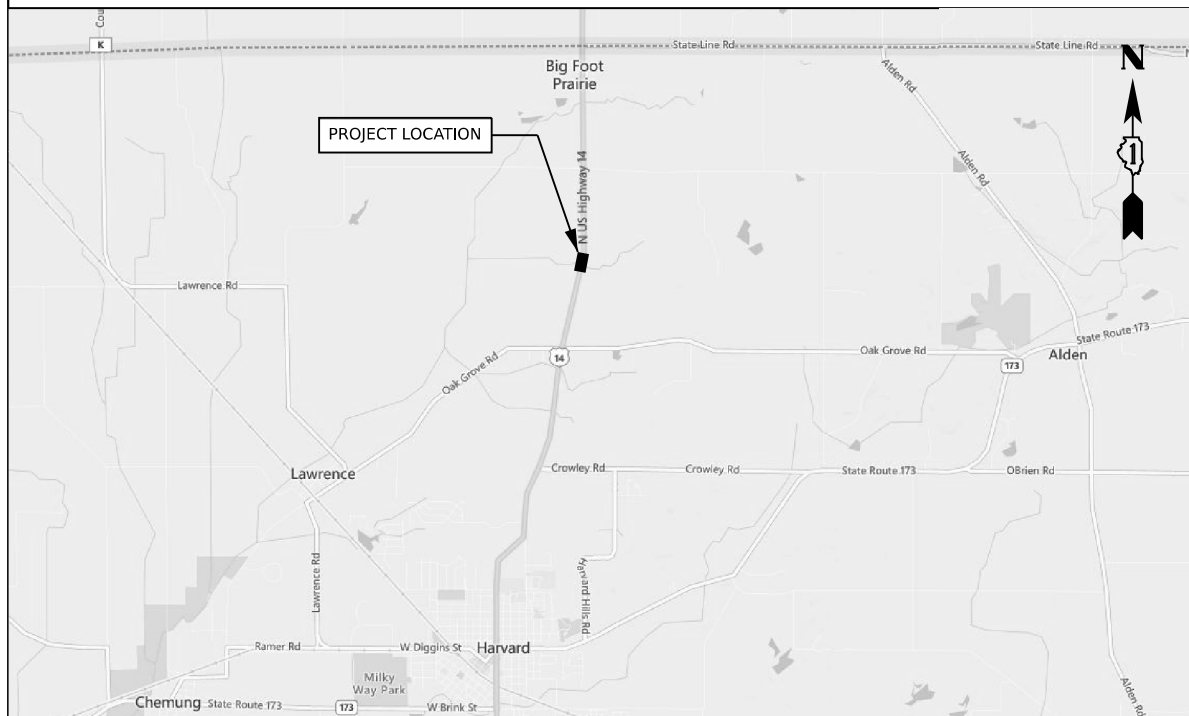
IL 7 - SOUTH OF 135TH TO 131ST - COOK COUNTY  
FOR PLAN VIEW SHEETS, SEE SHEET NO. 29A-29D



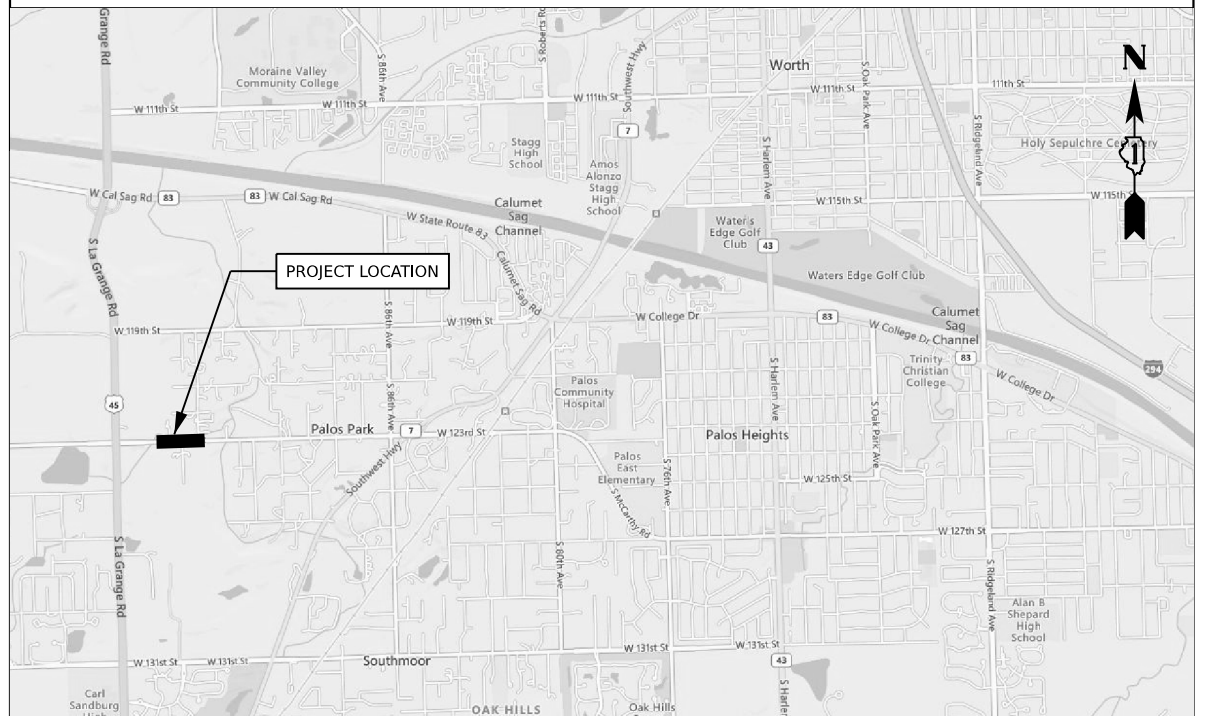
IL 31 OVER DITCH - KANE COUNTY  
FOR PLAN VIEW SHEETS, SEE SHEET NO. 29E



US 14 AT DITCH SOUTH OF STATE LINE - MCHENRY COUNTY  
FOR PLAN VIEW SHEETS, SEE SHEET NO. 29F



123RD ST AT 93RD AVE - COOK COUNTY  
FOR PLAN VIEW SHEETS, SEE SHEET NO. 29G-29H



MODEL: LOC-03  
FILE NAME: p:\proj\transystems\pwr\homedocuments\projects\_2018\CH401\401180022\02-TransSystems\CAD\TR-02\Sheets\01\TR-02-26-ditch-Location Map\_01



USER NAME = amkluver	DESIGNED - VLJ	REVISED - 10/28/2022
PLOT SCALE = 0.16666633' / in.	DRAWN - AMK	REVISED -
PLOT DATE = 10/27/2022	CHECKED - JMG	REVISED -
	DATE - 10/7/2022	REVISED -

STATE OF ILLINOIS  
DEPARTMENT OF TRANSPORTATION

PROJECT LOCATION MAPS

SCALE: SHEET 3 OF 5 SHEETS STA. TO STA.

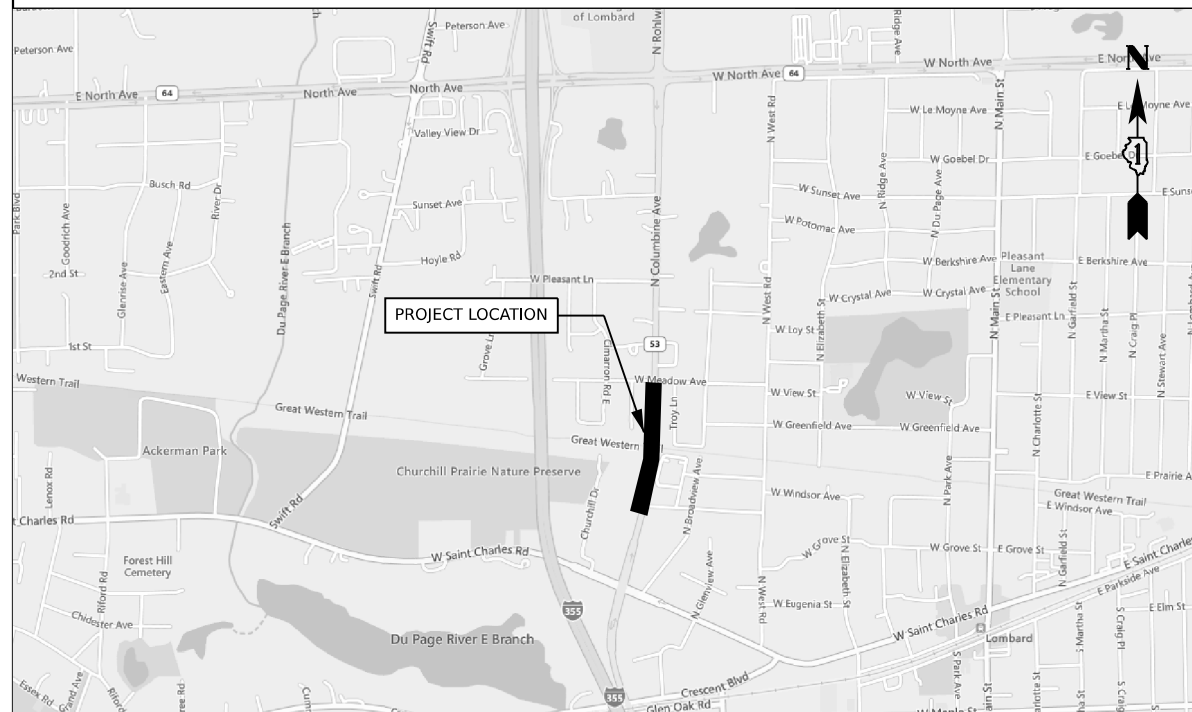
ADDED ENTIRE SHEET 10/31/2022

F.A.I. RTE.	SECTION	COUNTY	TOTAL SHEETS	SHEET NO.
VAR.	2022 180 TREE REMOVAL	VAR.	30	5A
CONTRACT NO. 62U34				
ILLINOIS FED. AID PROJECT				

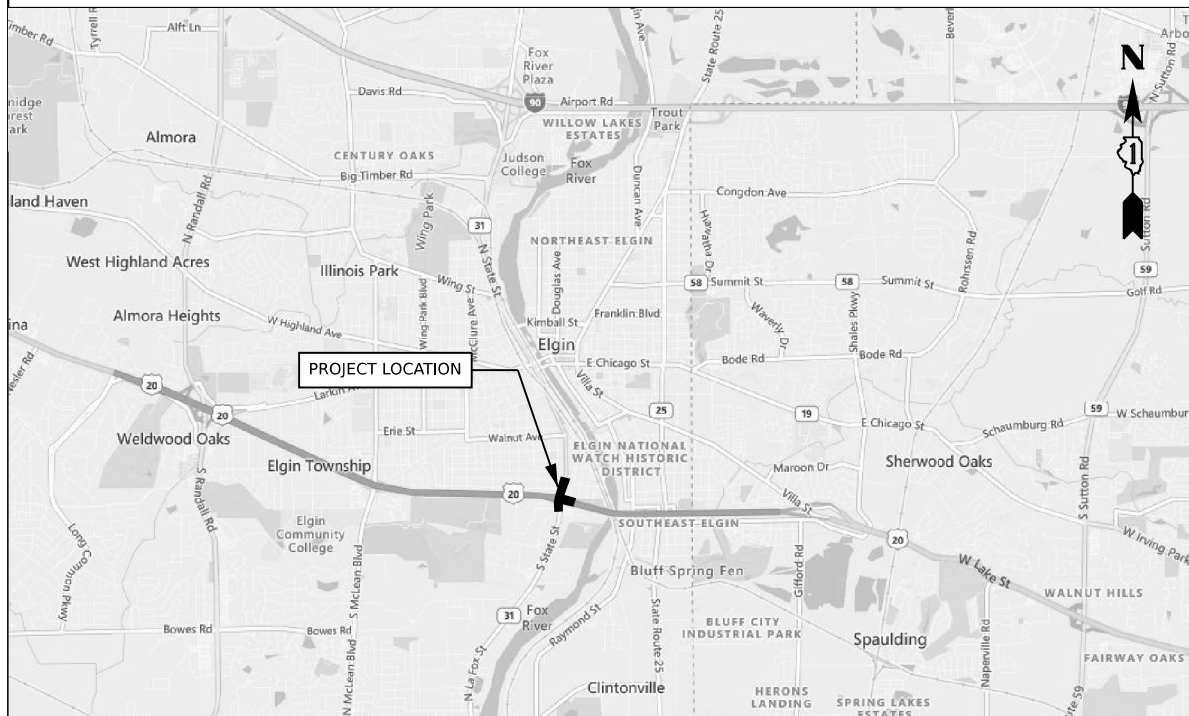
IL 120 AT O'PLAINE RD - LAKE COUNTY  
FOR PLAN VIEW SHEETS, SEE SHEET NO. 29I



IL 53 OVER GREAT WESTERN TRAIL - DUPAGE COUNTY  
FOR PLAN VIEW SHEETS, SEE SHEET NO. 29J



US 20 AT IL 31 - KANE COUNTY  
FOR PLAN VIEW SHEETS, SEE SHEET NO. 29K-29L



US 30 AT IL 50 - COOK COUNTY  
FOR PLAN VIEW SHEETS, SEE SHEET NO. 29M-29U (9 SHEETS)



MODEL: LOC-04  
FILE NAME: p:\gis\transystems\p1-hashed\Documents\Projects\_2018\CI-401180022\02-TransSystems\CAD\TR-01\Sheets\011TR-01-20-29K-Location Map\_01



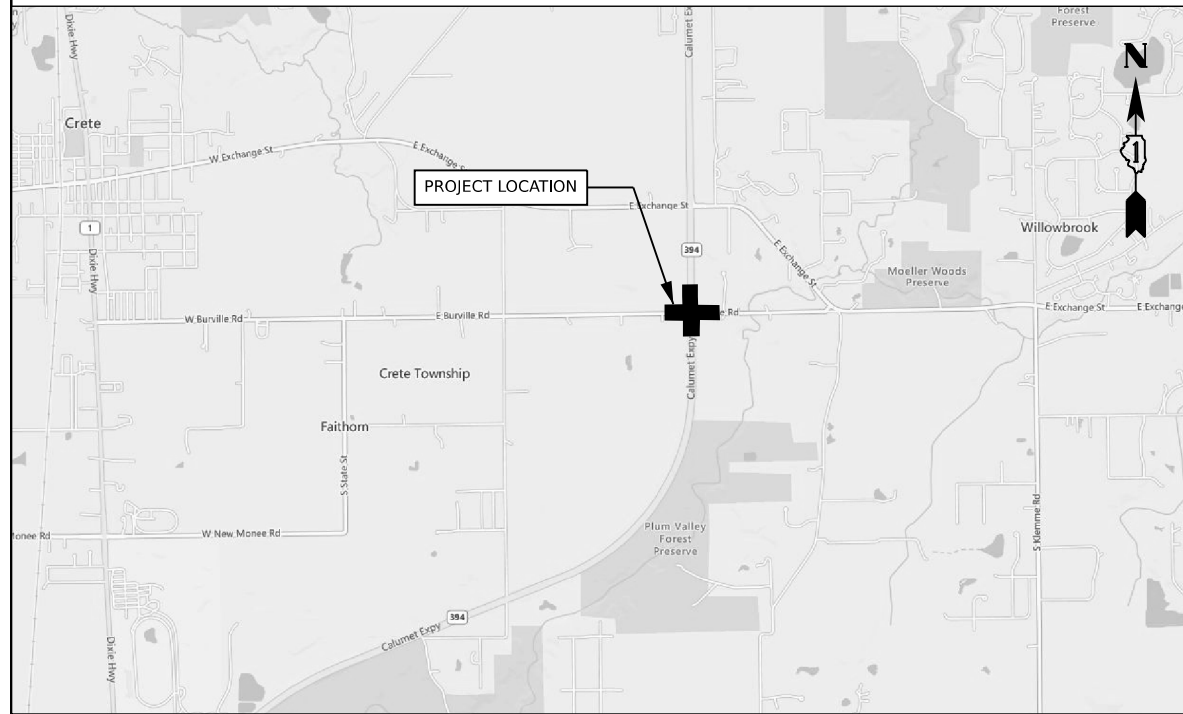
USER NAME = amkluver	DESIGNED - VLJ	REVISED - 10/28/2022
PLOT SCALE = 0.16666633' / in.	DRAWN - AMK	REVISED -
PLOT DATE = 10/27/2022	CHECKED - JMG	REVISED -
	DATE - 10/7/2022	REVISED -

**STATE OF ILLINOIS  
DEPARTMENT OF TRANSPORTATION**

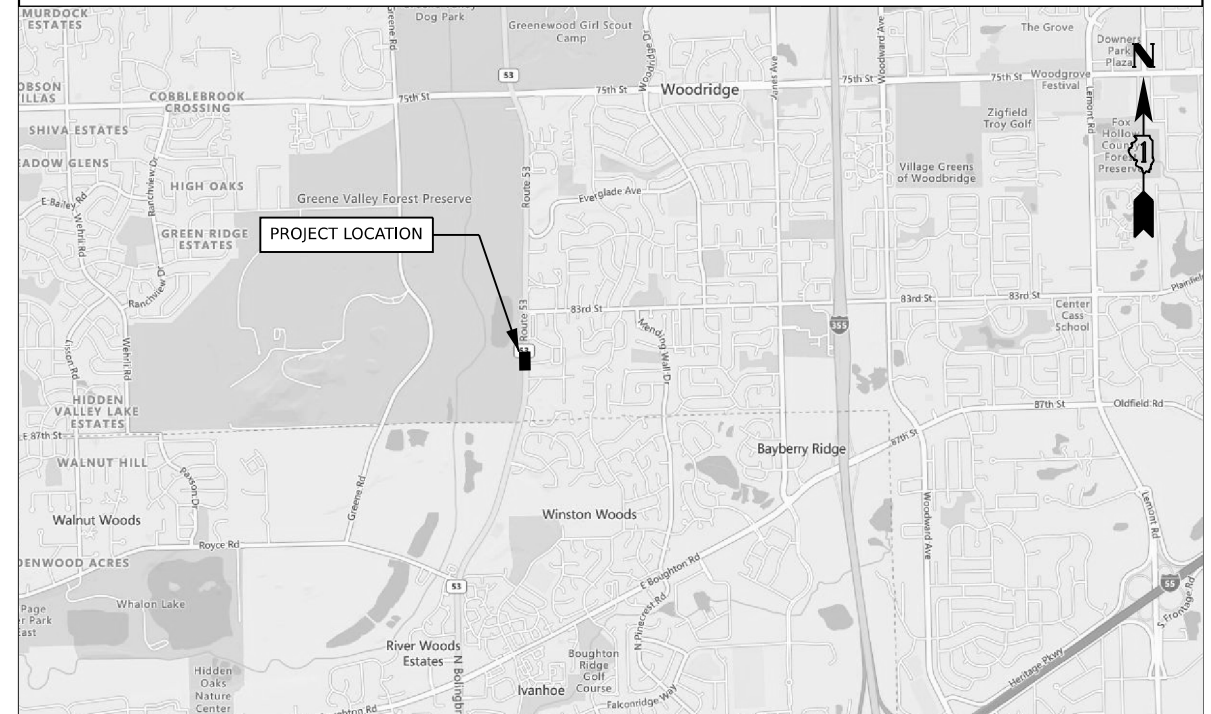
**PROJECT LOCATION MAPS**  
SCALE: SHEET 4 OF 5 SHEETS STA. TO STA.

1 ADDED ENTIRE SHEET 10/31/2022			
F.A.I. RTE.	SECTION	COUNTY	TOTAL SHEETS
VAR.	2022 180 TREE REMOVAL	VAR.	30
			SHEET NO. 5B
CONTRACT NO. 62U34			
ILLINOIS FED. AID PROJECT			

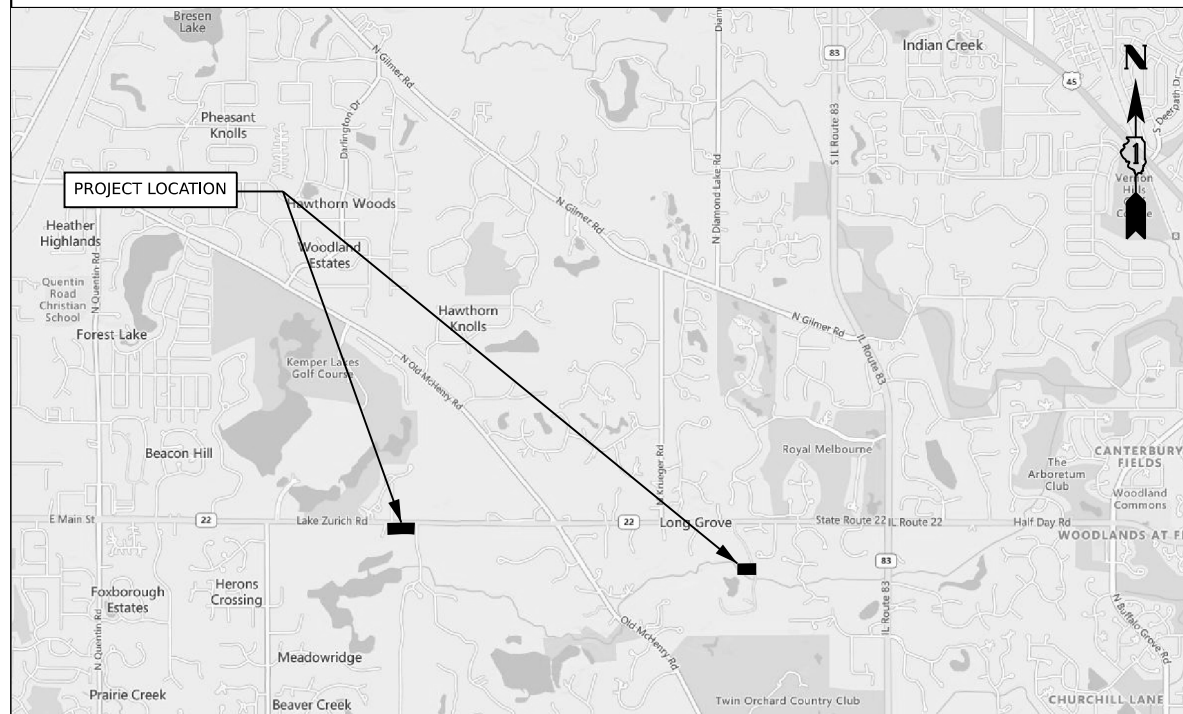
IL 394 AT BURVILLE RD - WILL COUNTY  
FOR PLAN VIEW SHEETS, SEE SHEET NO. 29V-29W



US 30 AT IL 50 - COOK COUNTY  
FOR PLAN VIEW SHEETS, SEE SHEET NO. 29X



IL 22 WEST OF IL 83 - LAKE COUNTY  
FOR PLAN VIEW SHEETS, SEE SHEET NO. 29Y-29AD



MODEL: LOC-05  
FILE NAME: p:\proj\transystems\paw\hntbx\com\transystems\paw\hntbx\shared\Documents\Projects\_2018\CH4011401180022\02-TransSystems\CAD\TR-01-Sheets\01TR01-30-Sub-Location Map\_01



USER NAME = amkluver	DESIGNED - VLJ	REVISED - 10/28/2022
PLOT SCALE = 0.16666633' / in.	DRAWN - AMK	REVISED -
PLOT DATE = 10/27/2022	CHECKED - JMG	REVISED -
	DATE - 10/7/2022	REVISED -

**STATE OF ILLINOIS  
DEPARTMENT OF TRANSPORTATION**

**PROJECT LOCATION MAPS**

SCALE: SHEET 5 OF 5 SHEETS STA. TO STA.

▲ ADDED ENTIRE SHEET 10/31/2022				
F.A.I. RTE.	SECTION	COUNTY	TOTAL SHEETS	SHEET NO.
VAR.	2022 180 TREE REMOVAL	VAR.	30	5C
CONTRACT NO. 62U34				
ILLINOIS   FED. AID PROJECT				

20100110					TOTAL	687	UNIT
TREE REMOVAL (6 TO 15 UNITS DIAMETER)							
ROAD	STATION	OFFSET (FT.)	SIDE RT/LT		SUBTOTALS		
EX IL 137	785+33.3	35	RT		12		
EX IL 137	806+78.2	95	RT		6		
EX IL 137	809+28.7	112	RT		12		
EX IL 137	809+36.7	111	RT		12		
EX IL 137	809+95.2	96	RT		12		
EX IL 83	811+58.2	81	RT		10		
IVANHOE	300+08.7	34	LT		8		
IVANHOE	300+26.4	31	LT		6		
IVANHOE	300+46.7	30	LT		6		
IVANHOE	304+88.2	26	LT		12		
IVANHOE	304+88.2	26	LT		12		
IVANHOE	306+47.9	27	LT		12		
IVANHOE	306+82.1	29	LT		12		
PR IL 83	411+94.9	36	LT		10		
PR IL 83	414+14.8	35	LT		10		
PR IL 83	415+31.3	40	LT		6		
PR IL 83	415+31.3	40	LT		6		
PR IL 83	415+31.3	40	LT		6		
PR IL 83	415+31.3	40	LT		10		
PR IL 83	416+41.9	47	RT		6		
PR IL 83	416+73.9	49	RT		6		
PR IL 83	417+96.5	46	RT		6		
PR IL 83	418+11.8	37	LT		14		
PR IL 83	418+31.8	43	RT		6		
PR IL 83	418+44.2	47	RT		6		
PR IL 83	418+69.5	51	RT		6		
PR IL 83	418+88.9	56	RT		6		
PR IL 83	419+03.0	48	RT		6		
PR IL 83	419+10.7	38	LT		12		
PR IL 83	419+11.5	59	RT		6		
PR IL 83	419+30.1	50	RT		6		
PR IL 83	419+49.9	48	RT		6		
PR IL 83	419+73.6	53	RT		6		
PR IL 83	423+06.4	41	RT		10		
PR IL 83	423+20.6	44	RT		10		
PR IL 83	423+30.0	34	RT		10		
PR IL 83	423+66.6	27	RT		10		
PR IL 83	423+75.3	28	RT		10		
PR IL 83	423+80.8	22	RT		10		
PR IL 83	423+90.6	24	RT		10		
PR IL 83	423+96.6	17	RT		10		
PR IL 83	424+03.0	21	RT		10		
PR IL 83	424+13.8	16	RT		10		
PR IL 83	424+19.8	6	RT		10		
PR IL 83	424+30.0	10	RT		10		
PR IL 83	425+22.6	28	LT		6		
PR IL 83	425+33.8	44	LT		6		
PR IL 83	425+62.8	59	LT		6		
PR IVANHOE	284+12.5	42	LT		7		
PR IVANHOE	284+23.1	33	LT		7		
PR IVANHOE	284+54.3	2	LT		6		
PR IVANHOE	284+65.6	6	LT		6		
PR IVANHOE	284+72.2	7	LT		6		
PR IVANHOE	285+28.8	28	RT		6		
PR IVANHOE	285+33.2	36	RT		6		
PR IVANHOE	285+42.7	33	RT		6		
PR IVANHOE	285+44.1	34	RT		6		
PR IVANHOE	285+48.7	42	RT		10		
PR IVANHOE	285+67.9	44	RT		8		
PR IVANHOE	285+83.3	50	RT		8		
PR IVANHOE	285+99.4	47	RT		6		
PR IVANHOE	286+78.8	43	RT		6		
PR IVANHOE	287+00.1	45	RT		6		
PR IVANHOE	288+90.9	31	LT		6		
PR IVANHOE	308+02.6	39	RT		10		
PR IVANHOE	308+13.4	38	RT		10		
30% INCREASE TO ACCOUNT FOR GROWTH					157.2		

20100210					TOTAL	482	UNIT
TREE REMOVAL (OVER 15 UNITS DIAMETER)							
ROAD	STATION	OFFSET (FT.)	SIDE RT/LT		SUBTOTALS		
EX IL 137	785+13.7	36	RT		15		
EX IL 137	785+31.7	39	RT		15		
EX IL 137	809+45.0	107	RT		15		
EX IL 137	809+86.8	90	RT		15		
EX IL 137	809+93.3	95	RT		15		
PR IVANHOE	306+57.5	31	LT		20		
PR IVANHOE	307+05.5	30	LT		24		
PR IVANHOE	307+67.3	27	LT		36		
PR IVANHOE	309+58.4	40	LT		15		
PR IL 83	414+46.3	32	RT		24		
PR IL 83	415+31.3	40	LT		30		
PR IL 83	416+83.1	39	LT		36		
PR IL 83	418+11.8	37	LT		18		
PR IL 83	418+11.8	37	LT		18		
PR IL 83	418+11.8	37	LT		18		
PR IL 83	424+96.3	35	LT		15		
PR IVANHOE	289+36.2	30	LT		20		
30% INCREASE TO ACCOUNT FOR GROWTH					111.3		

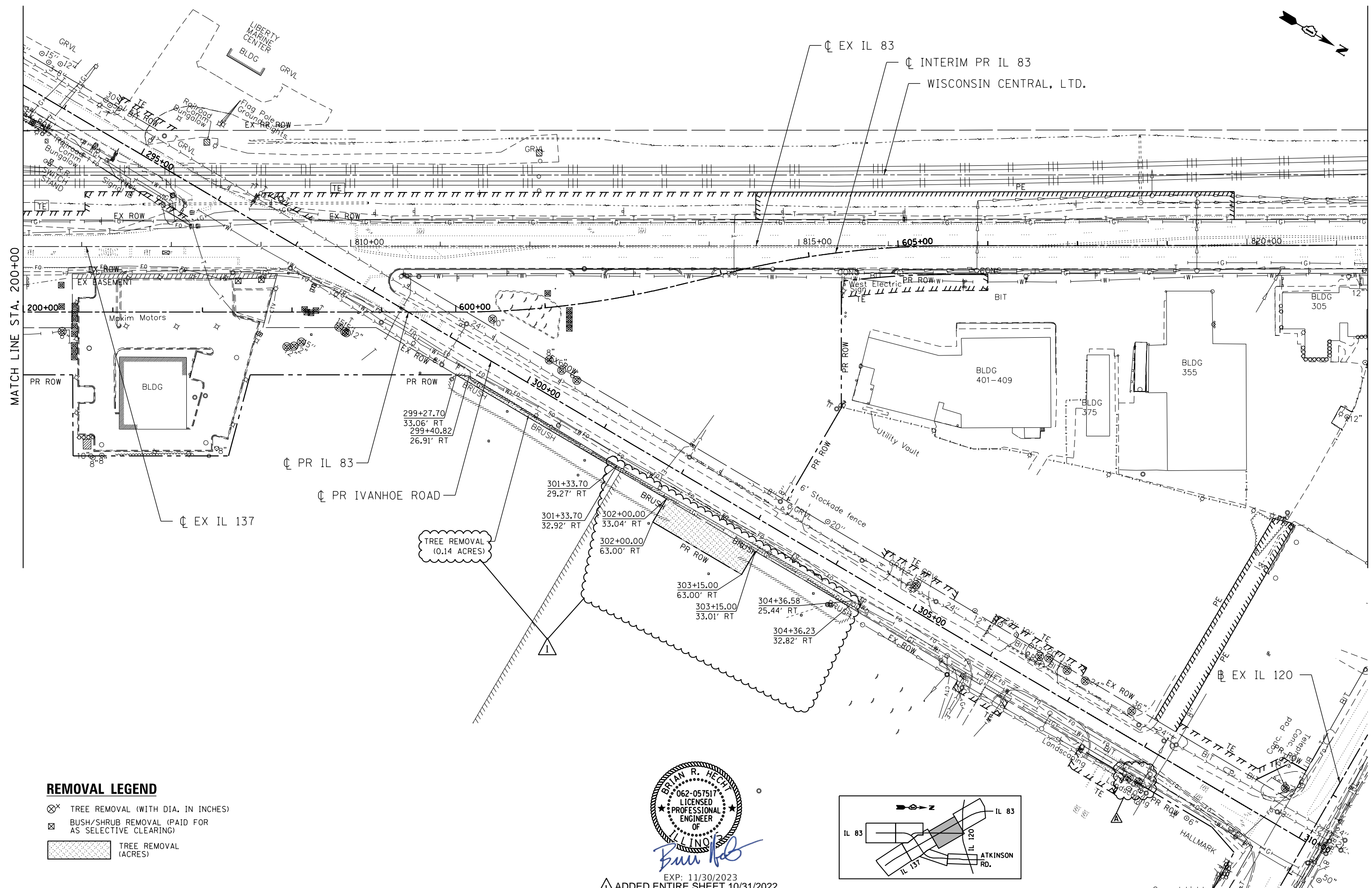
20100500							TOTAL	0.75	ACRE
TREE REMOVAL, ACRES									
ALIGNMENT	STATION FROM	OFFSET FT.	STATION TO	OFFSET FT.	SIDE RT/LT		SUBTOTALS		
EX IL 137	785+81.4	24	791+00.0	25	RT		0.44		
PR IVANHOE	289+54.8	22	291+21.8	32	LT		0.03		
PR IVANHOE	299+27.7	33	304+36.6	33	RT		0.14		
PR IL 83	411+34.4	26	413+84.6	26	RT		0.14		

Z0064800					TOTAL	60	UNIT
SELECTIVE CLEARING							
ALIGNMENT	STATION	STATION	STATION	STATION			
EX IL-137	786+07.2		37	RT	0.144		
EX IL-137	786+07.7		47	RT	0.144		
EX IL-137	786+02		72	RT	0.144		
EX IL-137	786+38		92	RT	0.144		
EX IL-137	786+64.3		55	RT	0.144		
EX IL-137	786+90		59	RT	0.144		
EX IL-137	787+26.1		61	RT	0.144		
EX IL-137	787+44.8		50	RT	0.144		
EX IL-137	787+45.5		42	RT	0.144		
EX IL-137	787+78.3		43	RT	0.144		
EX IL-137	787+94.8		40	RT	0.144		
EX IL-137	787+95.3		47	RT	0.144		
EX IL-137	787+94.5		69	RT	0.144		
EX IL-137	788+32		85	RT	0.144		
EX IL-137	789+29.6		76	RT	0.144		
EX IL-137	790+33.6		59	RT	0.144		
EX IL-137	790+37.9		31	RT	0.144		
EX IL-137	806+77.2		43	RT	0.144		
EX IL-137	806+77.6		67	RT	0.144		
EX IL-137	806+92.2		66	RT	0.144		
EX IL-137	906+91.9		74	RT	0.144		
EX IL-137	806+91.9		81	RT	0.144		
EX IL-137	906+91.7		89	RT	0.144		
EX IL-137	806+91.7		97	RT	0.144		
EX IL-137	806+91.6		110	RT	0.144		
EX IL-137	806+91.6		117	RT	0.144		
EX IL-137	806+91.5		123	RT	0.144		
EX IL-137	809+48.5		70	RT	0.144		
EX IL-137	809+51.1		73	RT	0.144		
EX IL-137	809+55.6		74	RT	0.144		
EX IL-137	809+61.2		72	RT	0.144		
EX IL-137	812+19.7		53	RT	0.144		
EX IL-137	812+43.9		72	RT	0.144		
EX IL-137	812+43.9		77	RT	0.144		
EX IL-137	812+43.9		82	RT	0.144		
EX IL-137	812+43.9		87	RT	0.144		
EX IL-137	812+43.9		92	RT	0.144		

Z0064800					TOTAL	60	UNIT
SELECTIVE CLEARING							
ALIGNMENT	STATION	STATION	STATION	STATION			
PR IL-83	415+47.9		45	RT	0.144		
PR IL-83	417+89.3		42	RT	0.144		
PR IL-83	417+89.8		42	RT	0.144		
PR IL-83	418+02.2		41	RT	0.144		
PR IL-83	418+04.4		43	RT	0.144		
PR IL-83	418+38.4		43	RT	0.144		
PR IL-83	418+47.9		42	RT	0.144		
PR IL-83	418+49.1		42	RT	0.144		
PR IL-83	418+52.6		44	RT	0.144		
PR IL-83	419+36.9		47	RT	0.144		
PR IL-83	419+65.6		50	RT	0.144		
PR IL-83	419+79.7		50	RT	0.144		
PR IL-83	419+88.7		60	RT	0.144		
PR IL-83	419+89.5		54	RT	0.144		
PR IL-83	419+91.7		46	RT	0.144		
PR IL-83	419+94.6		38	RT	0.144		
PR IL-83	419+97.6		30	RT	0.144		
PR IL-83	419+99.2		23	RT	0.144		
PR IL-83	423+39.7		37	RT	0.144		
PR IL-83	423+46		32	RT	0.144		
PR IL-83	423+51		37	RT	0.144		
PR IL-83	423+56		29	RT	0.144		
PR IL-83	423+62.9		32	RT	0.144		
PR IL-83	423+70.9		29	RT	0.144		
PR IL-83	423+73.2		24	RT	0.144		
PR IL-83	423+78		24	RT	0.144		
PR IL-83	423+81.3		26	RT	0.144		
PR IL-83	423+92.1		18	RT	0.144		
PR IL-83	423+95.8		21	RT	0.144		
PR IL-83	424+00.1		20	RT	0.144		
PR IL-83	424+02.9		8	RT	0.144		
PR IL-83	424+04.8		16	RT	0.144		
PR IL-83	424+52.8		42	RT	0.144		
PR IL-83	424+53.9		37	RT	0.144		
PR IL-83	424+55.3		43	RT	0.144		
PR IL-83	424+58.5		36	RT	0.144		
PR IL-83	424+58		41	RT	0.144		
PR IL-83	425+14.6		23	LT	0.144		
PR IL-83	425+19.1		21	LT	0.144		
PR IL-83	425+19.2		27	LT	0.144		
PR IL-83	425+32.5		34	LT	0.144		
PR IL-83	425+42.5		44	LT	0.144		
PR Ivanhoe Rd	284+30.4		21	LT	0.144		
PR Ivanhoe Rd	284+35.5		24	LT	0.144		
PR Ivanhoe Rd	284+36.7		15	LT	0.144		
PR Ivanhoe Rd	284+44.1		18	LT	0.144		
PR Ivanhoe Rd	284+39		12	LT	0.144		
PR Ivanhoe Rd	284+82.3		9	RT	0.144		
PR Ivanhoe Rd	284+87		13	RT	0.144		
PR Ivanhoe Rd	284+94.3		21	RT	0.144		
PR Ivanhoe Rd	285+09.5		19	RT	0.144		
PR Ivanhoe Rd	285+12		27	RT	0.144		
PR Ivanhoe Rd	285+20.7		31	RT	0.144		
PR Ivanhoe Rd	285+75.2		41	RT	0.144		
PR Ivanhoe Rd	285.81.9		44	RT	0.144		
PR Ivanhoe Rd	286+68.9		28	LT	0.144		
PR Ivanhoe Rd	286+86.6		28	LT	0.144		
PR Ivanhoe Rd	288+59.6		29	LT	0.144		
PR Ivanhoe Rd	288+75.1						








STA. 821+34.67

MATCH LINE STA. 200+00

**REMOVAL LEGEND**

- ⊗ TREE REMOVAL (WITH DIA. IN INCHES)
- ⊠ BUSH/SHRUB REMOVAL (PAID FOR AS SELECTIVE CLEARING)
- ▨ TREE REMOVAL (ACRES)

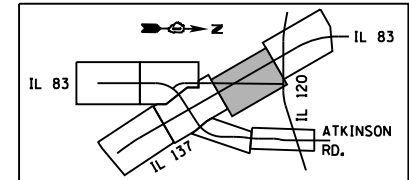


*Brian R. Hecht*

EXP: 11/30/2023

▲ ADDED ENTIRE SHEET 10/31/2022

**STATE OF ILLINOIS**  
**DEPARTMENT OF TRANSPORTATION**  
 FAP ROUTE 866 (IL 83)

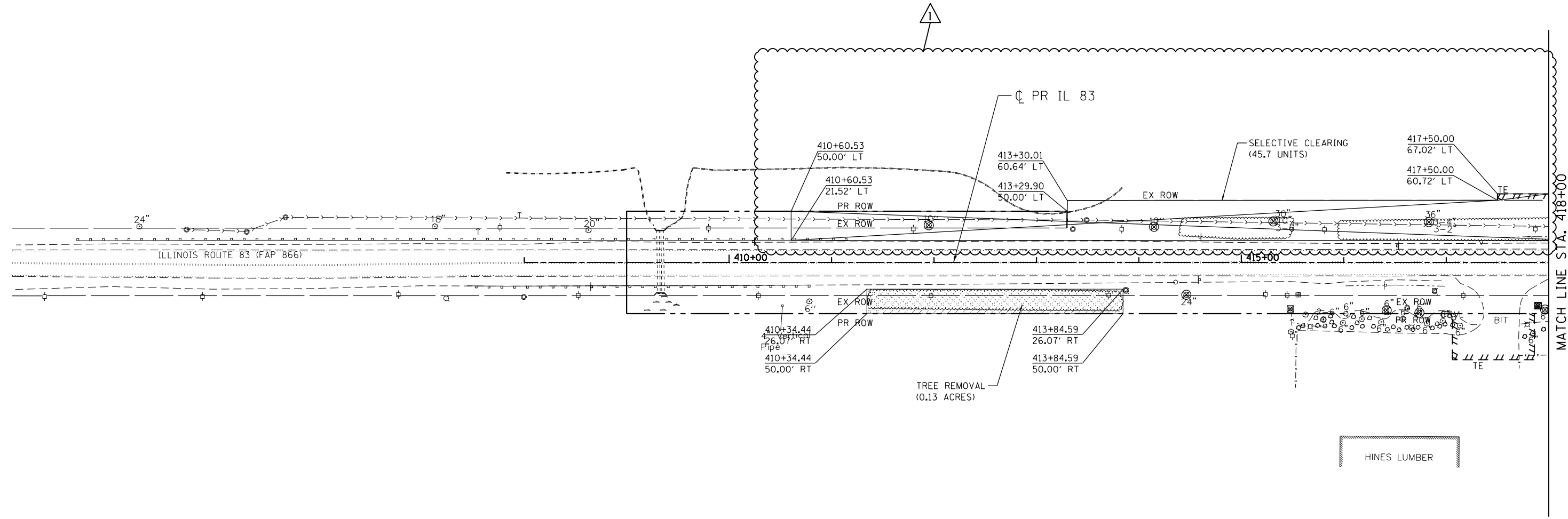


**TREE REMOVALS**  
**IL ROUTE 83**

SCALE: 1"=50' SHEET 4 OF 7 SHEETS STA. 200+00 TO STA. 215+00

F.A.I. R.T.E.	SECTION	COUNTY	TOTAL SHEETS	SHEET NO.
VARIOUS	2022 I80 TREE REMOVAL	VARIOUS	30	18
CONTRACT NO. 62U34				
ILLINOIS FED. AID PROJECT				


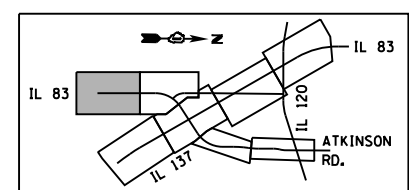
10/19/2022 p:\exp\paw\ben\tey\come\exp\paw\05\Documents\Projects\CH\0214373-AB\CIVIL\CAD\60N11\Sheet\Tree Removal\DI60N11-SHT-rem103.dgn  
 default



MATCH LINE STA. 418+00

**REMOVAL LEGEND**

- ⊗ TREE REMOVAL (WITH DIA. IN INCHES)
- ⊗ BUSH/SHRUB REMOVAL (PAID FOR AS SELECTIVE CLEARING)
- TREE REMOVAL (ACRES)



EXP: 11/30/2023  
 1 ADDED ENTIRE SHEET 10/31/2022

FILE NAME = D160N11-SHT-rem105.dgn	USER NAME = GARCIAAZ	DESIGNED - AG	REVISED -  10/28/2022
exp U.S. Services Inc. Chicago, IL	PLOT SCALE = 100.0000' / in.	DRAWN - AG	REVISED -
BUILDINGS-EARTH & ENVIRONMENT-ENERGY INDUSTRIAL-INFRASTRUCTURE-SUSTAINABILITY	PLOT DATE = 10/19/2022	CHECKED - BRH	REVISED -
	DATE - 10/05/2022	REVISIONS	REVISED -

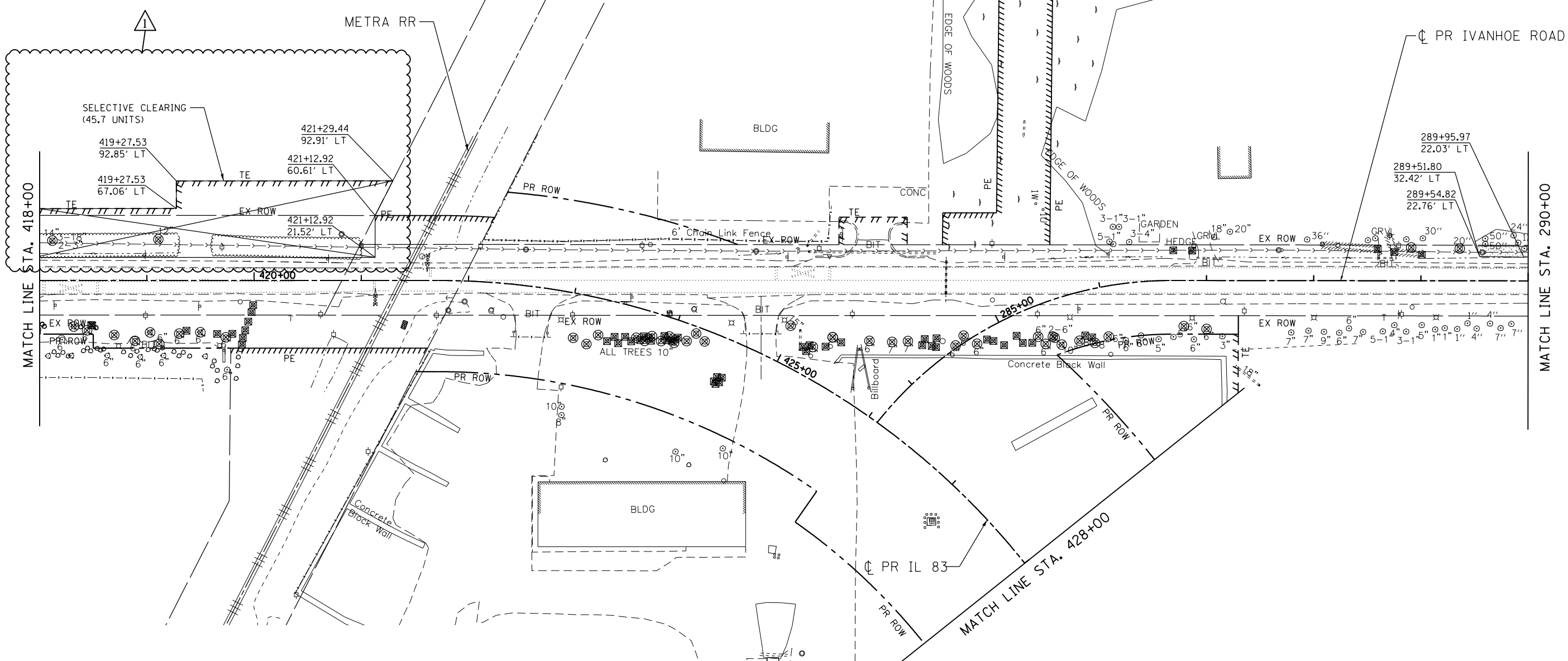
**STATE OF ILLINOIS  
 DEPARTMENT OF TRANSPORTATION  
 FAP ROUTE 866 (IL 83)**

**TREE REMOVALS  
 IL ROUTE 83**

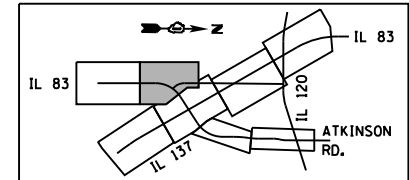
SCALE: 1"=50'    SHEET 5 OF 7 SHEETS    STA. 408+00 TO STA. 418+00

F.A.I. RTE.	SECTION	COUNTY	TOTAL SHEETS	SHEET NO.
VARIOUS	2022 180 TREE REMOVAL	VARIOUS	30	19
CONTRACT NO. 62U34			ILLINOIS FED. AID PROJECT	

10/19/2022    p:\exp-rem\ben\legu\come\exp-rem\05\Documents\Projects\CH\021473-AB\CIVIL\CAD\60N11-SHT-rem105.dgn



- REMOVAL LEGEND**
- ⊗ TREE REMOVAL (WITH DIA. IN INCHES)
  - ⊠ BUSH/SHRUB REMOVAL (PAID FOR AS SELECTIVE CLEARING)
  - ▨ TREE REMOVAL (ACRES)



EXP: 11/30/2023

1 ADDED ENTIRE SHEET 10/31/2022

FILE NAME = D:\160N11-SHT-rem107.dgn  
 10/19/2022  
 exp U.S. Services Inc.  
 CHICAGO, IL  
 BUILDINGS-EARTH & ENVIRONMENT-ENERGY  
 INDUSTRIAL-INFRASTRUCTURE-SUSTAINABILITY

USER NAME = hechter  
 DESIGNED - AG  
 DRAWN - AG  
 CHECKED - BRH  
 DATE - 10/05/2022

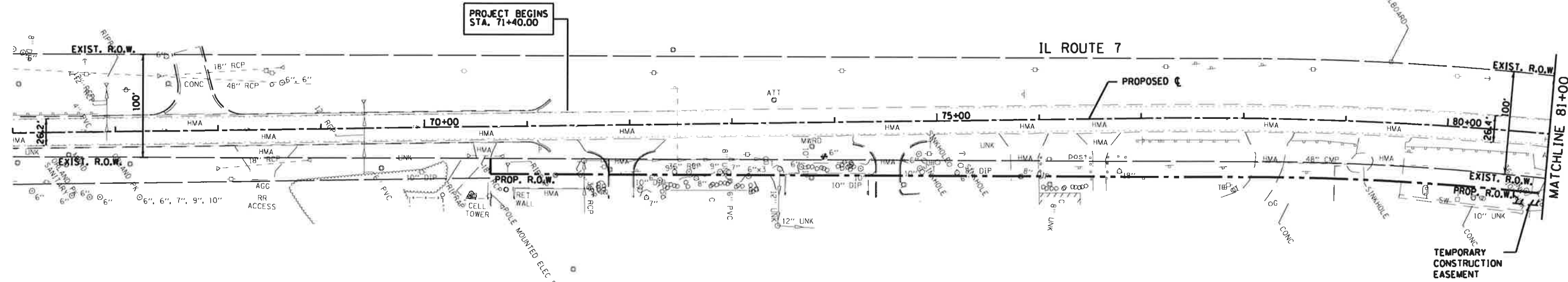
REVISED - 10/28/2022  
 REVISED -  
 REVISED -  
 REVISED -

**STATE OF ILLINOIS**  
**DEPARTMENT OF TRANSPORTATION**  
 FAP ROUTE 866 (IL 83)

**TREE REMOVALS**  
**IL ROUTE 83**

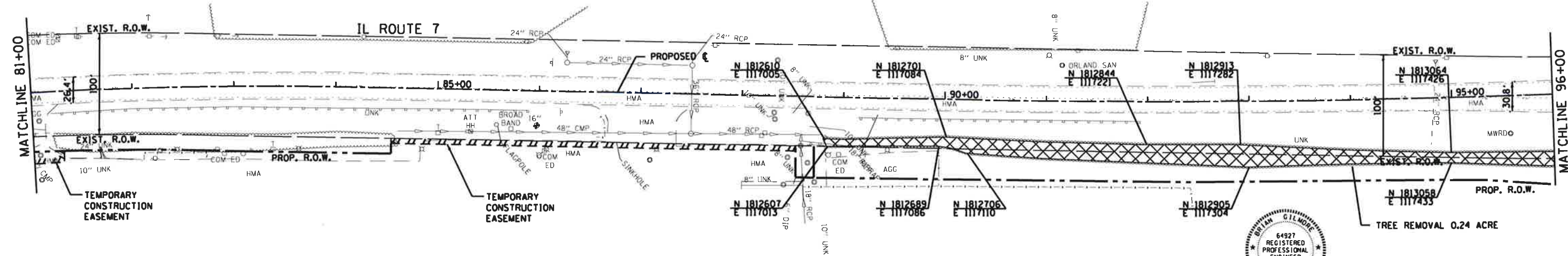
SCALE: 1"=50' SHEET 6 OF 7 SHEETS STA. 418+00 TO STA. 428+00

F.A.I. RTE.	SECTION	COUNTY	TOTAL SHEETS	SHEET NO.
VARIOUS	2022 180 TREE REMOVAL	VARIOUS	30	20
CONTRACT NO. 62U34				
ILLINOIS FED. AID PROJECT				



**LEGEND**

X	TREE REMOVAL (UNIT DIAMETER)
▨	SELECTIVE CLEARING
⊗	TREE REMOVAL, ACRES



*Brian Gil*  
 Exp. 11/30/2023

ADDED ENTIRE SHEET 10/31/2022

**JJB** JAMES J. BENES & ASSOCIATES  
 CONSULTING ENGINEERS  
 1011 WARRENVILLE ROAD, SUITE 420  
 Lisle, IL 60532  
 (630) 719-7570

USER NAME	#USER#
PLOT SCALE	#SCALE#
PLOT DATE	#DATE#

DESIGNED	-	BLG
DRAWN	-	JY
CHECKED	-	BDH
DATE	-	

REVISED	-	10/28/2022
REVISED	-	
REVISED	-	
REVISED	-	

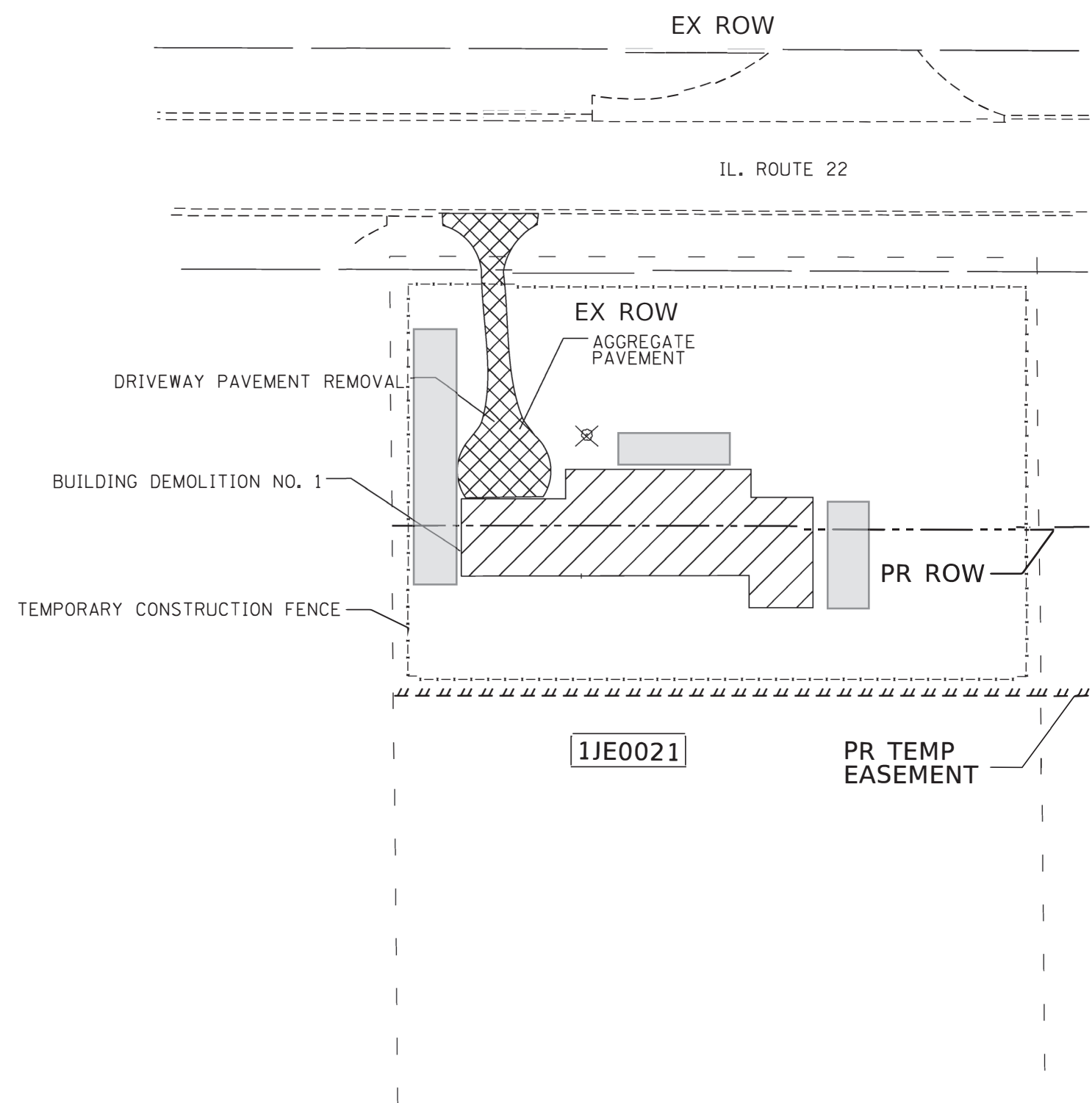
**STATE OF ILLINOIS  
 DEPARTMENT OF TRANSPORTATION**

**TREE REMOVAL**  
 IL 7 - SOUTH OF 135TH TO 131ST

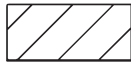

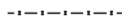


SCALE: 1"=50'    SHEET 1 OF 4 SHEETS    STA.    TO STA.

F.A.U. RTE.	SECTION	COUNTY	TOTAL SHEETS	SHEET NO.
VARIOUS	2022 180 TREE REMOVAL	VARIOUS	30	29A
CONTRACT NO. 62U34			ILLINOIS FED. AID PROJECT	

MODEL: \\pblanroom dot illinois gov PWIDOT Documents\DOT - Offices\District - 1\Projects\1272820\CADD\Bldg\Design\1272820-10-01.dgn  
 FILE NAME: \\pblanroom dot illinois gov PWIDOT Documents\DOT - Offices\District - 1\Projects\1272820\CADD\Bldg\Design\1272820-10-01.dgn



**LEGEND**

-  BUILDING REMOVAL BY OTHERS
-  DRIVEWAY PAVEMENT REMOVAL / GRAVEL REMOVAL BY OTHERS
-  TEMPORARY CONSTRUCTION FENCE BY OTHERS
-  TREE REMOVAL PAID FOR "TREE REMOVAL (6 TO 15 UNITS DIAMETER)" OR AS "TREE REMOVAL (OVER 15 UNITS DIAMETER)"
-  SELECTIVE CLEARING

**NOTES**

1. THE REMOVAL AND DISPOSAL OF ALL DEBRIS AND/OR OBJECTS, INCLUDING GARBAGE BINS, CEMENT BLOCKS, PLANTING POTS, TIMBER LOGS, CABINETS, CAR TIRES, LAUNDRY BASKETS, PLASTIC BUCKETS AND ANY OTHER STRUCTURES AND ITS FOUNDATIONS THAT ARE NOT PART OF THE BUILDING REMOVAL WITHIN THE CONSTRUCTION LIMITS SHALL BE INCLUDED IN THE UNIT PRICE FOR SELECTIVE CLEARING.
2. REMOVAL OF TREES LESS THAN 6 INC, SHRUBS, BUSHES, SAPLINGS, WEEDS, STUMPS AND OTHER VEGETATION SHALL BE INCLUDED IN THE UNIT PRICE FOR SELECTIVE CLEARING.
3. THE CONTRACTOR'S VEHICLES, EQUIPMENT, AND OPERATIONS MAY NOT ENCROACH UPON THE IL ROUTE 22 TRAVELED AT ANY TIME.
4. CONTRACTOR SHALL INSTALL "TRUCKS ENTERING AND LEAVING HIGHWAY" SIGNS, W21-1105 (MODIFIED) IN EACH DIRECTION ILLINOIS ROUTE 22 APPROACHING BUILDING DEMOLITION SITE. THESE SIGNS SHALL BE PAID AS TEMPORARY INFORMATION SIGNING.
5. EXACT LOCATION OF THE TEMPORARY CONSTRUCTION FENCE AND SELECTIVE CLEARING SHALL BE DETERMINED AND APPROVED BY THE ENGINEER.

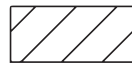
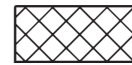
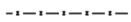


20495

 ADDED ENTIRE SHEET 10/31/2022

<table border="1"> <tr> <td>USER NAME = AQUINOMA</td> <td>DESIGNED -</td> <td>REVISED -</td> <td>△ 10/28/2022</td> </tr> <tr> <td></td> <td>DRAWN -</td> <td>REVISED -</td> <td></td> </tr> <tr> <td>PLOT SCALE = 100.0000' / in.</td> <td>CHECKED -</td> <td>REVISED -</td> <td></td> </tr> <tr> <td>PLOT DATE = 2/23/2021</td> <td>DATE -</td> <td>REVISED -</td> <td></td> </tr> </table>	USER NAME = AQUINOMA	DESIGNED -	REVISED -	△ 10/28/2022		DRAWN -	REVISED -		PLOT SCALE = 100.0000' / in.	CHECKED -	REVISED -		PLOT DATE = 2/23/2021	DATE -	REVISED -		<b>STATE OF ILLINOIS DEPARTMENT OF TRANSPORTATION</b>	<b>20495 W IL ROUTE 22, KILDEER, IL 60047 (LOCATION 1)</b>	<table border="1"> <tr> <td>F.A.P. RTE.</td> <td>SECTION</td> <td>COUNTY</td> <td>TOTAL SHEETS</td> <td>SHEET NO.</td> </tr> <tr> <td>VAR.</td> <td>2022 I-80 TREE REMOVAL</td> <td>VARIOUS</td> <td>30</td> <td>29AA</td> </tr> <tr> <td colspan="5" style="text-align: right;">CONTRACT NO. 62U34</td> </tr> </table>	F.A.P. RTE.	SECTION	COUNTY	TOTAL SHEETS	SHEET NO.	VAR.	2022 I-80 TREE REMOVAL	VARIOUS	30	29AA	CONTRACT NO. 62U34				
USER NAME = AQUINOMA	DESIGNED -	REVISED -	△ 10/28/2022																															
	DRAWN -	REVISED -																																
PLOT SCALE = 100.0000' / in.	CHECKED -	REVISED -																																
PLOT DATE = 2/23/2021	DATE -	REVISED -																																
F.A.P. RTE.	SECTION	COUNTY	TOTAL SHEETS	SHEET NO.																														
VAR.	2022 I-80 TREE REMOVAL	VARIOUS	30	29AA																														
CONTRACT NO. 62U34																																		
SCALE: N.T.S.		SHEET 3 OF 6 SHEETS	STA. TO STA.	ILLINOIS FED. AID PROJECT																														

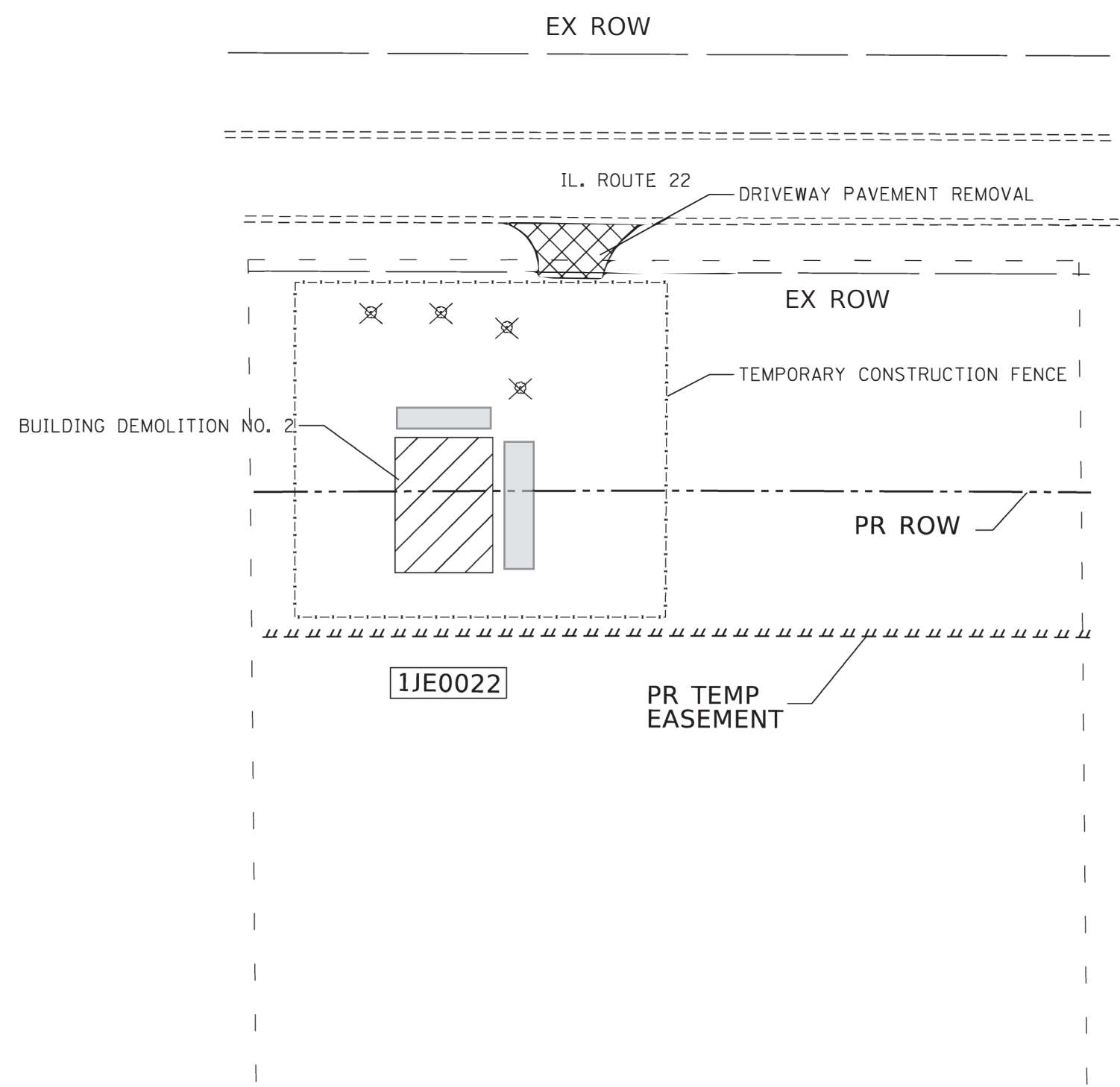


**LEGEND**

-  BUILDING REMOVAL BY OTHERS
-  DRIVEWAY PAVEMENT REMOVAL/GRAVEL REMOVAL BY OTHERS
-  TEMPORARY CONSTRUCTION FENCE BY OTHERS
-  TREE REMOVAL PAID FOR "TREE REMOVAL (6 TO 15 UNITS DIAMETER)" OR AS "TREE REMOVAL (OVER 15 UNITS DIAMETER)"
-  SELECTIVE CLEARING BY OTHERS


**NOTES**

1. THE REMOVAL AND DISPOSAL OF ALL DEBRIS AND/OR OBJECTS, INCLUDING GARBAGE BINS, CEMENT BLOCKS, PLANTING POTS, TIMBER LOGS, CABINETS, CAR TIRES, LAUNDRY BASKETS, PLASTIC BUCKETS AND ANY OTHER STRUCTURES AND ITS FOUNDATIONS THAT ARE NOT PART OF THE BUILDING REMOVAL WITHIN THE CONSTRUCTION LIMITS SHALL BE INCLUDED IN THE UNIT PRICE FOR SELECTIVE CLEARING.
2. REMOVAL OF TREES LESS THAN 6 INC, SHRUBS, BUSHES, SAPLINGS, WEEDS, STUMPS AND OTHER VEGETATION SHALL BE INCLUDED IN THE UNIT PRICE FOR SELECTIVE CLEARING.
3. THE CONTRACTOR'S VEHICLES, EQUIPMENT, AND OPERATIONS MAY NOT ENCROACH UPON THE IL ROUTE 22 TRAVELED AT ANY TIME.
4. CONTRACTOR SHALL INSTALL "TRUCKS ENTERING AND LEAVING HIGHWAY" SIGNS, W21-1105 (MODIFIED) IN EACH DIRECTION ILLINOIS ROUTE 22 APPROACHING BUILDING DEMOLITION SITE. THESE SIGNS SHALL BE PAID AS TEMPORARY INFORMATION SIGNING.
5. EXACT LOCATION OF THE TEMPORARY CONSTRUCTION FENCE AND SELECTIVE CLEARING SHALL BE DETERMINED AND APPROVED BY THE ENGINEER.



20365


MODEL: Default  
FILE NAME: p:\uplanroom.dat\illinois.gov\PWIDOT\Documents\DOT Offices\District 1\Projects\127820\CADD\data\Design\127820-sht-plan.dgn

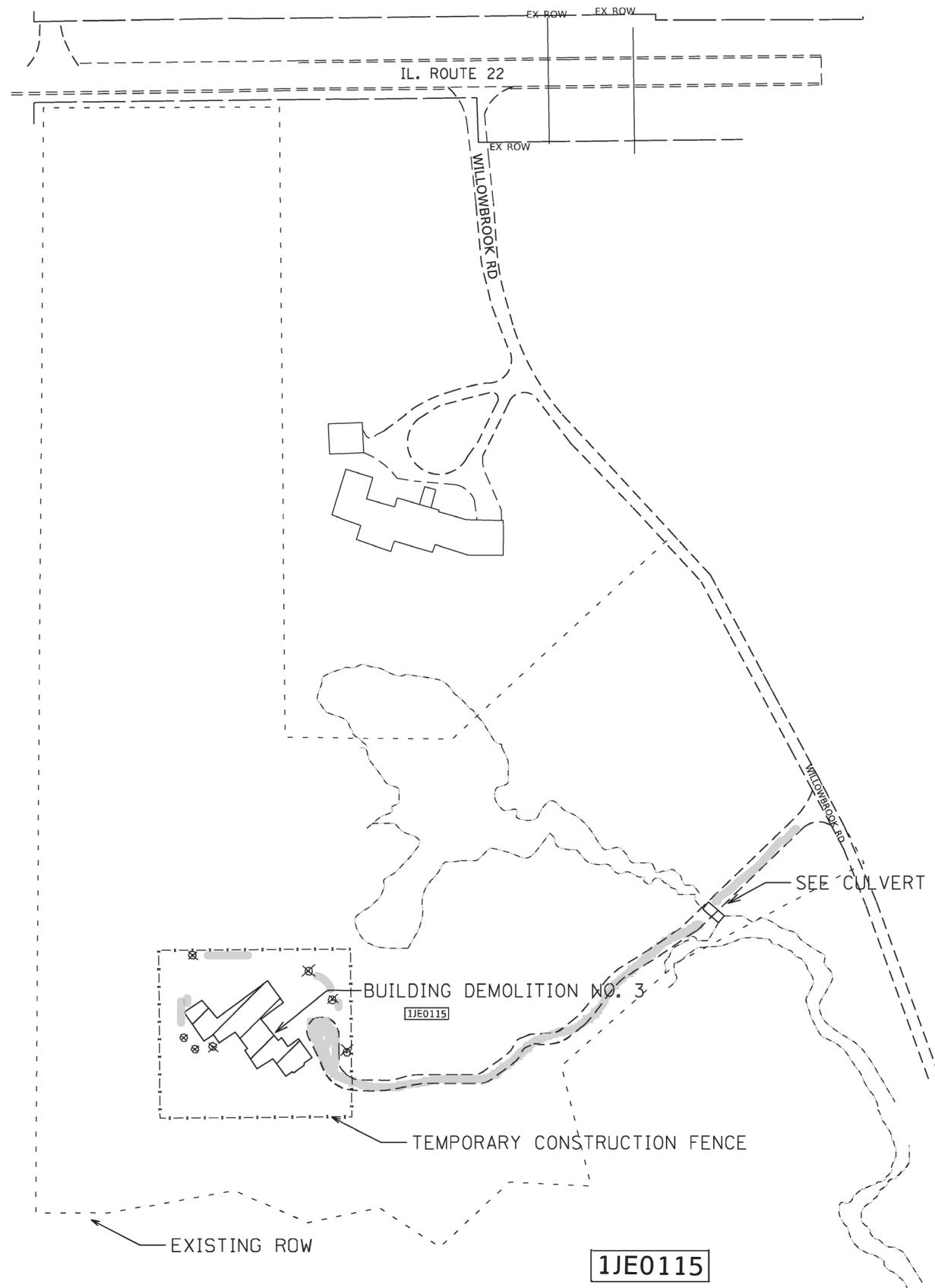
USER NAME = AQUINOMA	DESIGNED -	REVISED -  10/28/2022
	DRAWN -	REVISED -
PLOT SCALE = 100.0000' / in.	CHECKED -	REVISED -
PLOT DATE = 2/23/2021	DATE -	REVISED -

**STATE OF ILLINOIS  
DEPARTMENT OF TRANSPORTATION**

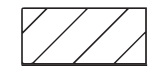
**20365 W IL ROUTE 22, KILDEER, IL 60047 (LOCATION 2)**

SCALE: N.T.S. SHEET 4 OF 6 SHEETS STA. TO STA.

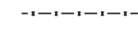
 ADDED ENTIRE SHEET 10/31/2022		F.A.P. RTE.	SECTION	COUNTY	TOTAL SHEETS	SHEET NO.
VAR.	2022 I-80 TREE REMOVAL	VARIOUS	30	29AB	CONTRACT NO. 62U34	
(ILLINOIS FED. AID PROJECT)						



**LEGEND**




BUILDING REMOVAL BY OTHERS



TEMPORARY CONSTRUCTION FENCE BY OTHERS



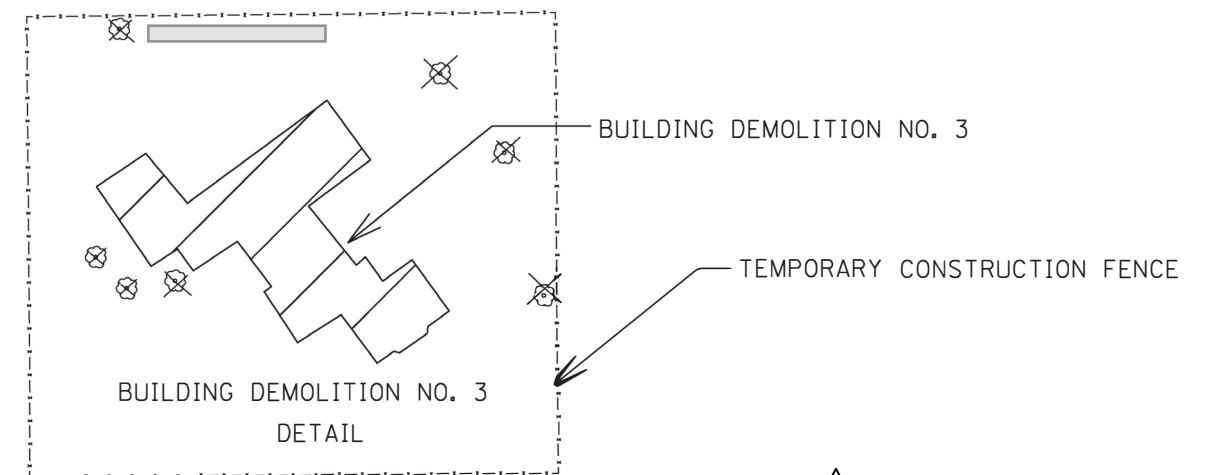
TREE REMOVAL PAID FOR  
 "TREE REMOVAL (6 TO 15 UNITS DIAMETER)" OR AS  
 "TREE REMOVAL (OVER 15 UNITS DIAMETER)"



SELECTIVE CLEARING

**NOTES**

1. THE REMOVAL AND DISPOSAL OF ALL DEBRIS AND/OR OBJECTS, INCLUDING GARBAGE BINS, CEMENT BLOCKS, PLANTING POTS, TIMBER LOGS, CABINETS, CAR TIRES, LAUNDRY BASKETS, PLASTIC BUCKETS AND ANY OTHER STRUCTURES AND ITS FOUNDATIONS THAT ARE NOT PART OF THE BUILDING REMOVAL WITHIN THE CONSTRUCTION LIMITS SHALL BE INCLUDED IN THE UNIT PRICE FOR SELECTIVE CLEARING.
2. REMOVAL OF TREES LESS THAN 6 INC, SHRUBS, BUSHES, SAPLINGS, WEEDS, STUMPS AND OTHER VEGETATION SHALL BE INCLUDED IN THE UNIT PRICE FOR SELECTIVE CLEARING.
3. THE CONTRACTOR'S VEHICLES, EQUIPMENT, AND OPERATIONS MAY NOT ENCR OACH UPON THE IL ROUTE 22 TRAVELED AT ANY TIME.
4. CONTRACTOR SHALL INSTALL "TRUCKS ENTERING AND LEAVING HIGHWAY" SIGNS, W21-1105 (MODIFIED) IN EACH DIRECTION ILLINOIS ROUTE 22 APPROACHING BUILDING DEMOLITION SITE. THESE SIGNS SHALL BE PAID AS TEMPORARY INFORMATION SIGNING.
5. EXACT LOCATION OF THE TEMPORARY CONSTRUCTION FENCE AND SELECTIVE CLEARING SHALL BE DETERMINED AND APPROVED BY THE ENGINEER.
6. THE CONTRACTOR SHALL BE RESPONSIBLE TO MAINTAIN THE ACCESS PATH TO THE DEMOLITION AREA AT ALL TIMES.



1 ADDED ENTIRE SHEET 10/31/2022

MODEL: Default  
 FILE NAME: p:\uplanroom.dat\illinois.gov\PWIDOT\Documents\DOT\_Offices\District\_1\Projects\172820\CADD\data\Design\172820-sht-plan.dgn

USER NAME = aquinoma	DESIGNED -	REVISED -	10/28/2022
	DRAWN -	REVISED -	
PLOT SCALE = 100.0000' / in.	CHECKED -	REVISED -	
PLOT DATE = 3/2/2021	DATE -	REVISED -	

**STATE OF ILLINOIS  
 DEPARTMENT OF TRANSPORTATION**

**4316 WILLOWBROOK RD, LONG GROVE, IL 60047 (LOCATION 3)**

SCALE: N.T.S. SHEET 5 OF 6 SHEETS STA. TO STA.

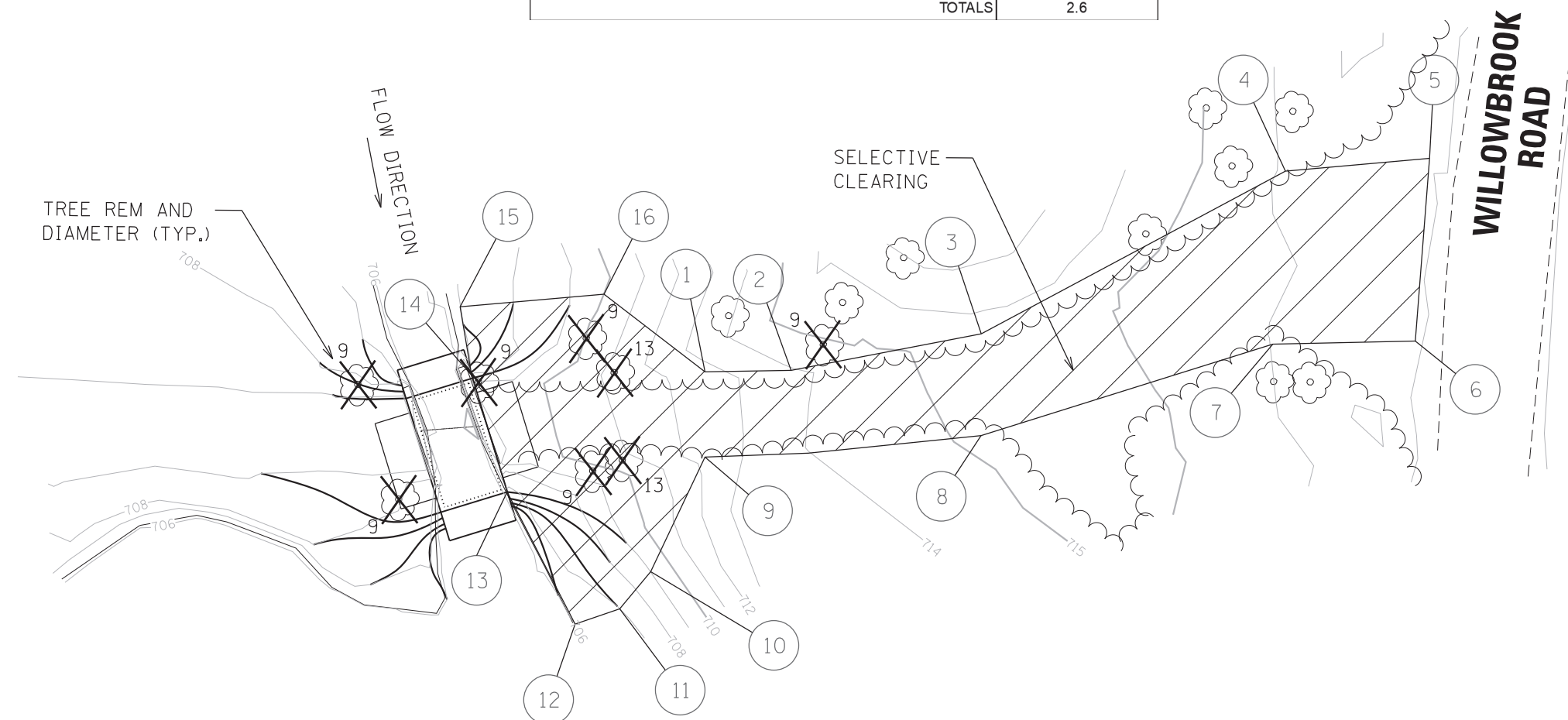
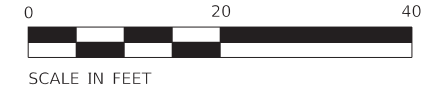
F.A.P. RTE.	SECTION	COUNTY	TOTAL SHEETS	SHEET NO.
VAR.	2022 I-80 TREE REMOVAL	VARIOUS	30	29AC
			CONTRACT NO. 62U34	
( ILLINOIS FED. AID PROJECT )				

**TREE REMOVAL SCHEDULE**

NORTHING	EASTING	ITEM NAME	TREE REMOV 6-15
		UNIT	UNIT
2013900.7774	1073980.9249		9.00
2013890.8825	1073994.0054		9.00
2013909.9685	1073994.2040		9.00
2013908.3973	1074013.6705		9.00
2013922.8739	1074003.2171		9.00
2013921.0509	1074008.8961		13.00
2013911.8089	1074016.2841		13.00
2013939.6489	1074030.3601		9.00
TOTALS			80

**CLEARING SCHEDULE**

POINT NO.	NORTHING	EASTING	ITEM NAME	SELECTIVE CLEARING
			UNIT	UNIT
1	2013927.8473	1074018.9781		
2	2013934.3429	1074028.5628		
3	2013952.4979	1074047.2712		
4	2013993.2670	1074069.4850		
5	2014005.3245	1074084.7761		
6	2013983.7148	1074096.6459		
7	2013972.8623	1074080.8429		
8	2013941.0372	1074054.7560		2.6
9	2013918.2465	1074025.2735		
10	2013901.3336	1074027.6214		
11	2013894.8670	1074026.8856		
12	2013889.8704	1074022.9935		
13	2013899.7366	1074005.5925		
14	2013910.2227	1073992.9714		
15	2013917.1061	1073986.6276		
16	2013929.1111	1074001.8849		
TOTALS				2.6



SEAL  
*B. David Hartman*

BENJAMIN D. HARTMAN, P.E.  
 EXPIRES: 11-30-23

**LEGEND**



TREE REMOVAL (6 TO 15 UNITS DIAMETER)

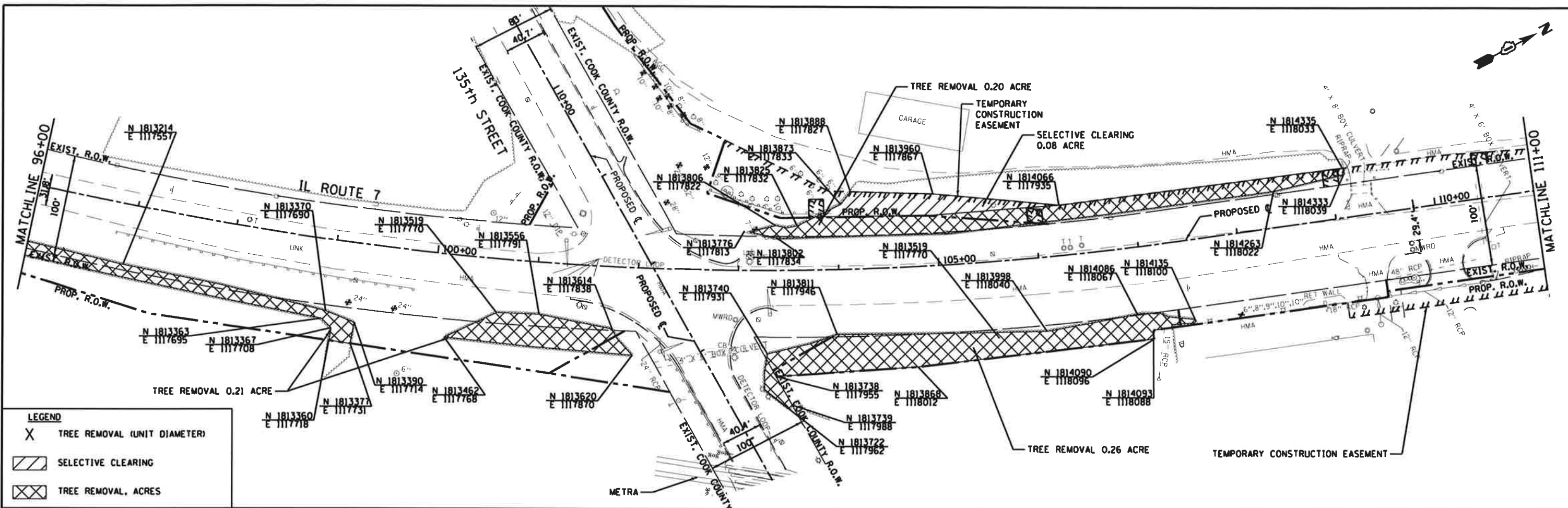


SELECTIVE CLEARING

ADDED ENTIRE SHEET 10/31/2022

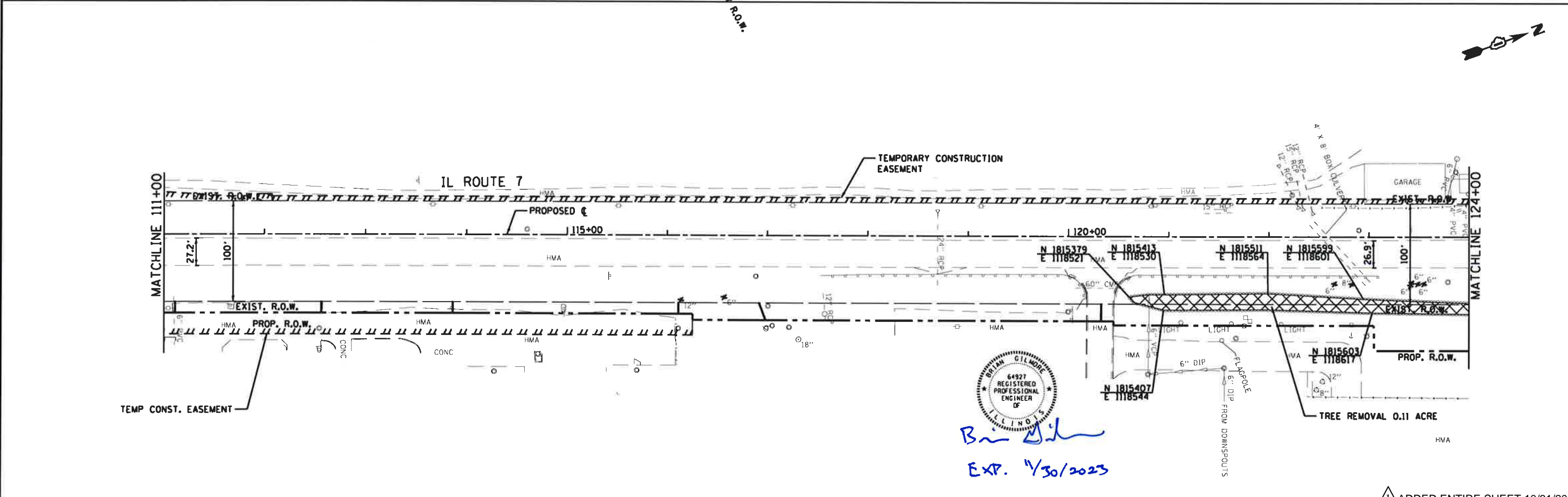
HRGreen.com Illinois Professional Design Firm #184-001322	USER NAME = bhar-ma	DESIGNED -	REVISED -  10/28/2022	STATE OF ILLINOIS DEPARTMENT OF TRANSPORTATION	IL ROUTE 22 BUILDING DEMOLITION TREE REMOVAL		F.A.P. RTE.	SECTION NO.	COUNTY	TOTAL SHEETS	SHEET NO.
	PLOT SCALE = 20.0000' / in.	CHECKED -	REVISED -		SCALE: 1"=20'	SHEET NO. 6 OF 6 SHEETS	STA.	TO STA.	VAR. 2022 I-80 TREE REMOVAL	VARIOUS	30
PLOT DATE = 10/24/2022	DATE -	REVISED -					FED. ROAD DIST. NO. ILLINOIS FED. AID PROJECT CONTRACT NO. 62U34				





**LEGEND**

- X TREE REMOVAL (UNIT DIAMETER)
- ▨ SELECTIVE CLEARING
- ▩ TREE REMOVAL, ACRES



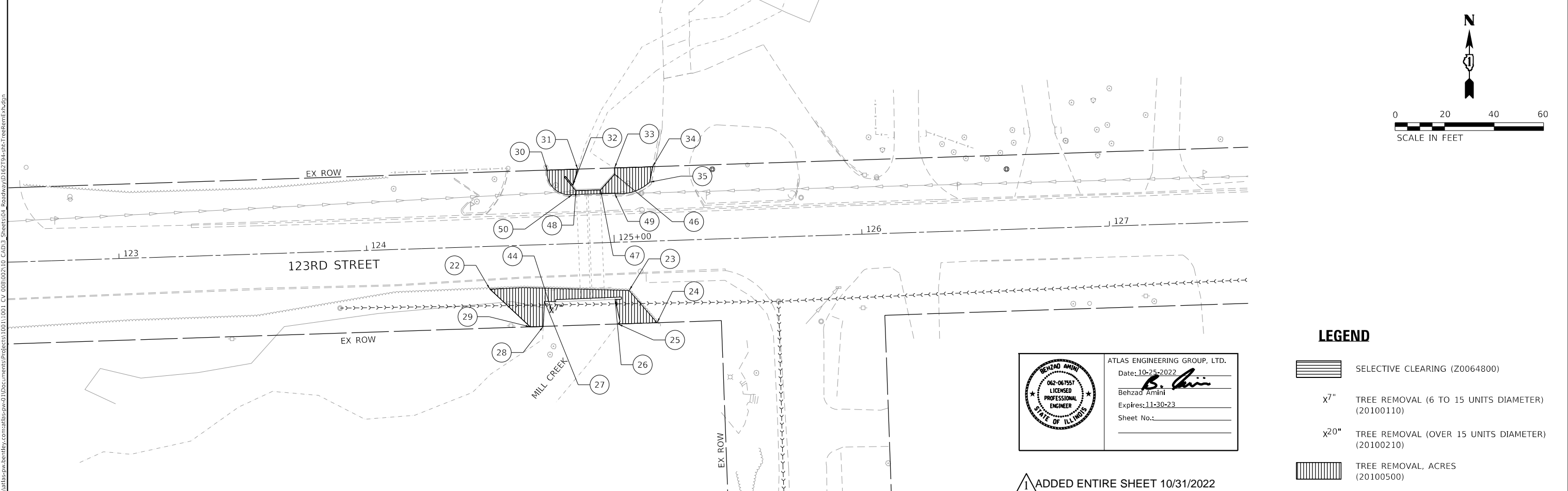
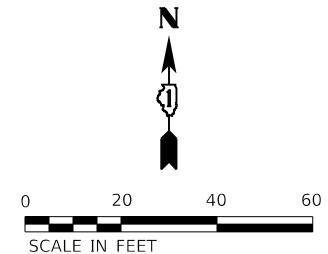
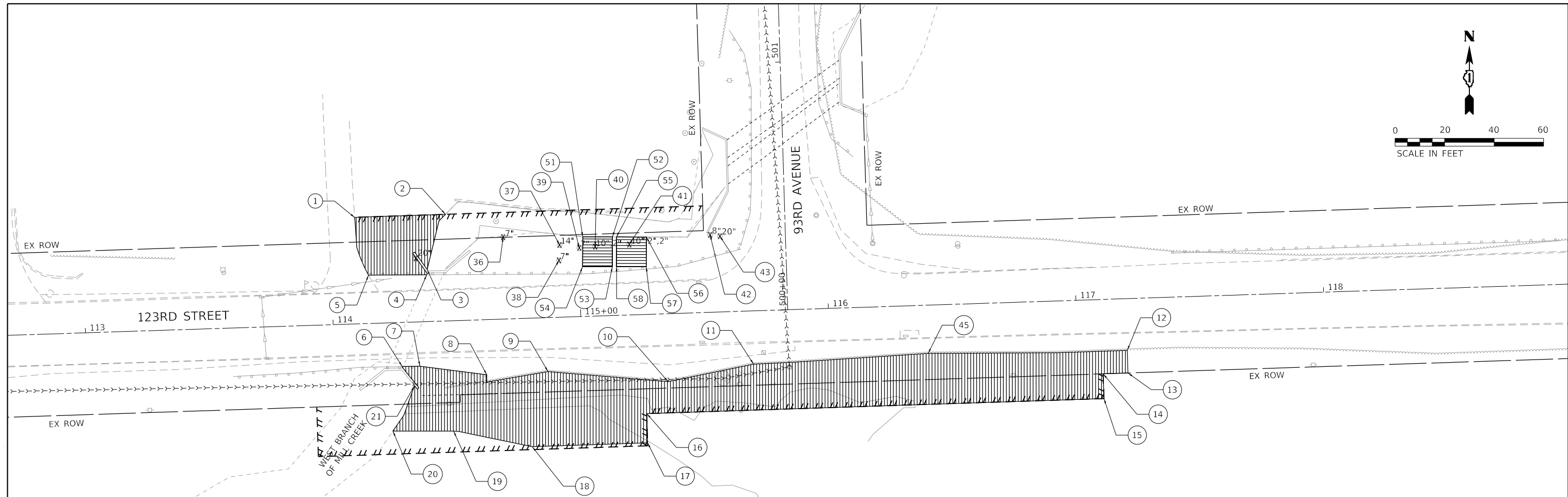
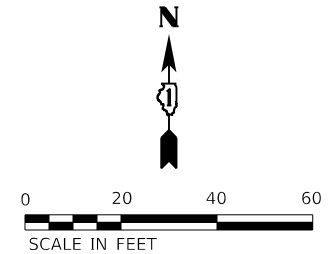
JAMES J. BENES & ASSOCIATES CONSULTING ENGINEERS 1011 WARRENVILLE ROAD, SUITE 420 LESLIE, IL 61532 (630) 719-7570	USER NAME = #USER# PLOT SCALE = #SCALE# PLOT DATE = #DATE#	DESIGNED = BLG DRAWN = JY CHECKED = BDH DATE =	REVISED = $\Delta$ 10/28/2022 REVISED = REVISED = REVISED =	STATE OF ILLINOIS DEPARTMENT OF TRANSPORTATION	TREE REMOVAL IL 7 - SOUTH OF 135TH TO 131ST SCALE: 1"=50' SHEET 2 OF 4 SHEETS STA. TO STA.	F.A.U. RTE. VARIOUS SECTION 2022 180 TREE REMOVAL COUNTY VARIOUS TOTAL SHEETS 30 SHEET NO. 29B CONTRACT NO. 62U34 ILLINOIS FED. AID PROJECT
	$\Delta$ ADDED ENTIRE SHEET 10/31/2022					














**LEGEND**


-  SELECTIVE CLEARING (Z0064800)
- TREE REMOVAL (6 TO 15 UNITS DIAMETER) (20100110)
- TREE REMOVAL (OVER 15 UNITS DIAMETER) (20100210)
-  TREE REMOVAL, ACRES (20100500)



ATLAS ENGINEERING GROUP, LTD.  
 Date: 10-25-2022  
 Behzad Amini  
 Expires: 11-30-23  
 Sheet No.:

1 ADDED ENTIRE SHEET 10/31/2022

MODEL: Default  
 FILE: \\atlas-pw-bentley.com\atlas-pw\j10\Documents\Project\111001\_CV\_008\002\10\_CAD\3\_Sheets\04\_Roadway\02\2194-shr-TreeRemExh.dgn

<b>AEG</b> ATLAS ENGINEERING GROUP, LTD.	USER NAME = cpujari	DESIGNED - CVP	REVISED -  10/28/2022
	PLOT SCALE = 40.0000' / in.	DRAWN - CVP	REVISED -
	PLOT DATE = 10/25/2022	CHECKED - CP	REVISED -
		DATE - 10/21/2022	REVISED -

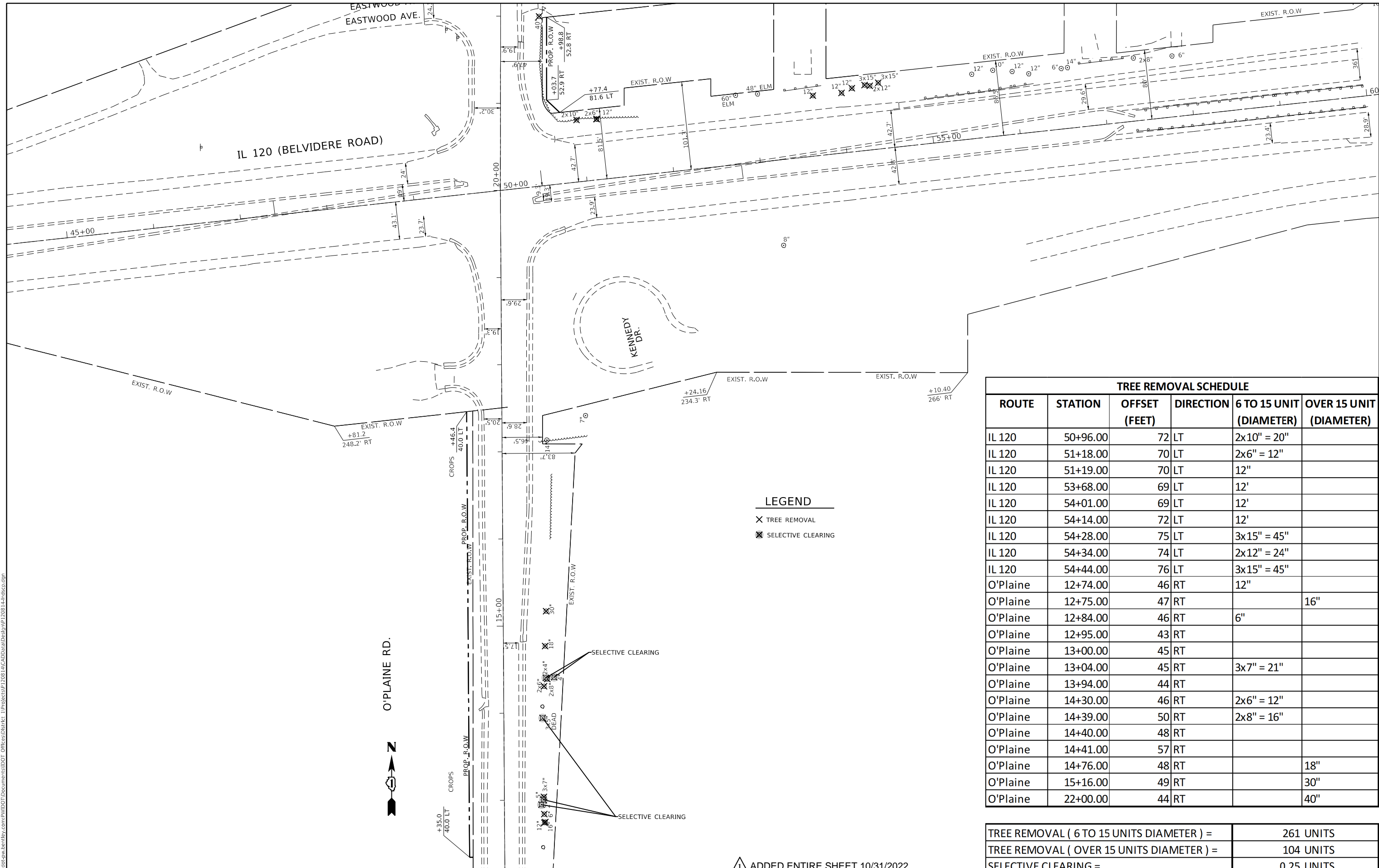
**STATE OF ILLINOIS  
DEPARTMENT OF TRANSPORTATION**

**TREE REMOVAL EXHIBIT  
123RD STREET AND 93RD AVENUE**

SCALE: 1" = 20'    SHEET 1 OF 2 SHEETS    STA.    TO STA.

F.A.I. RTE.	SECTION	COUNTY	TOTAL SHEETS	SHEET NO.
VAR	2022 I-80 TREE REMOVAL	VARIOUS	30	29G
			CONTRACT NO. 62U34	
ILLINOIS FED. AID PROJECT				





TREE REMOVAL SCHEDULE					
ROUTE	STATION	OFFSET (FEET)	DIRECTION	6 TO 15 UNIT (DIAMETER)	OVER 15 UNIT (DIAMETER)
IL 120	50+96.00	72	LT	2x10" = 20"	
IL 120	51+18.00	70	LT	2x6" = 12"	
IL 120	51+19.00	70	LT	12"	
IL 120	53+68.00	69	LT	12'	
IL 120	54+01.00	69	LT	12'	
IL 120	54+14.00	72	LT	12'	
IL 120	54+28.00	75	LT	3x15" = 45"	
IL 120	54+34.00	74	LT	2x12" = 24"	
IL 120	54+44.00	76	LT	3x15" = 45"	
O'Plaine	12+74.00	46	RT	12"	
O'Plaine	12+75.00	47	RT		16"
O'Plaine	12+84.00	46	RT	6"	
O'Plaine	12+95.00	43	RT		
O'Plaine	13+00.00	45	RT		
O'Plaine	13+04.00	45	RT	3x7" = 21"	
O'Plaine	13+94.00	44	RT		
O'Plaine	14+30.00	46	RT	2x6" = 12"	
O'Plaine	14+39.00	50	RT	2x8" = 16"	
O'Plaine	14+40.00	48	RT		
O'Plaine	14+41.00	57	RT		
O'Plaine	14+76.00	48	RT		18"
O'Plaine	15+16.00	49	RT		30"
O'Plaine	22+00.00	44	RT		40"

**LEGEND**  
 X TREE REMOVAL  
 X/ SELECTIVE CLEARING

TREE REMOVAL ( 6 TO 15 UNITS DIAMETER ) =	261 UNITS
TREE REMOVAL ( OVER 15 UNITS DIAMETER ) =	104 UNITS
SELECTIVE CLEARING =	0.25 UNITS

▲ ADDED ENTIRE SHEET 10/31/2022

USER NAME = Ivan Diaz	DESIGNED -	REVISD -	10/28/2022
	DRAWN -	REVISD -	
PLOT SCALE = 100.0000' / in.	CHECKED -	REVISD -	
PLOT DATE = 10/24/2022	DATE -	REVISD -	

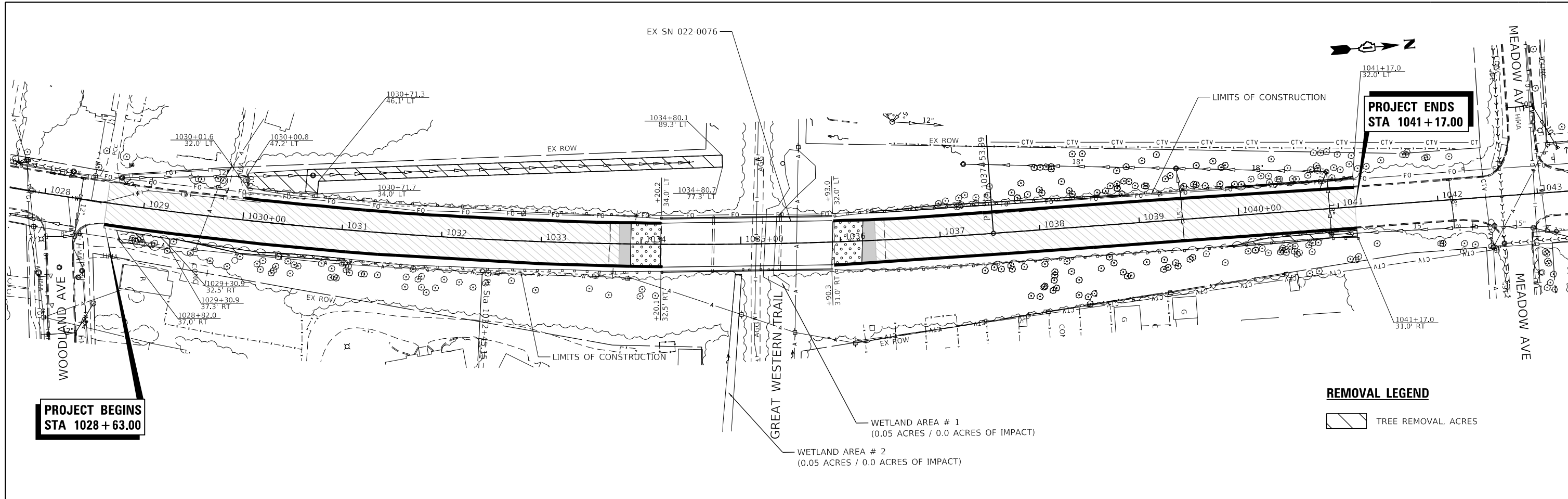
**STATE OF ILLINOIS  
 DEPARTMENT OF TRANSPORTATION**

**TREE REMOVAL  
 IL. ROUTE 120 AT O'PLAINE ROAD**  
 SCALE: SHEET 1 OF 1 SHEETS STA. TO STA.

F.A. RTE.	SECTION	COUNTY	TOTAL SHEETS	SHEET NO.
VARIOUS	2022 180 TREE REMOVAL	VARIOUS	30	291
CONTRACT NO. 62U34				
ILLINOIS FED. AID PROJECT STP-URB-90YV(615)				

MODEL: Default  
 FILE: \\nas01-pw.bentley.com\PI\DOT\Documents\DOT\_Offices\DH\dtdt\_1\Projects\120811\CAD\Drawings\Drawings\120811\44656.dgn





CODE NO.	ITEM	UNIT	QUANTITY
20100110	TREE REMOVAL (6 TO 15 UNITS DIAMETER)	UNIT	100
20100500	TREE REMOVAL, ACRES	ACRE	0.25
Z0064800	SELECTIVE CLEARING	UNIT	12

\* PAY ITEM HAS BEEN INCLUDED BY THE ROADSIDE DEVELOPMENT UNIT. THE CONTRACTOR SHALL CONTACT THE ROADSIDE DEVELOPMENT UNIT AT 847.705.4171 TO SCHEDULE A WALK THROUGH TO DETERMINE TREE REMOVAL, SELECTIVE CLEARING AND OTHER FORESTRY WORK A MINIMUM OF 7 DAYS PRIOR TO THE COMMENCEMENT OF CONSTRUCTION.



SIGNED Gregory R. Brumm  
 Gregory R. Brumm, P.E. Lic. No. 062-049216  
 Expires 11/30/2023

DATE 10/25/2022

MODEL: Design\_Bldg; FILE NAME: 202003032011112201000D162K77CADD\_SheetsD162K77.dwg; Tree Removal.dgn



USER NAME = rgeorgescu	DESIGNED - MBS	REVISED - 10/28/2022
PLOT SCALE = 99.9995' / in.	DRAWN - MBS	REVISED -
PLOT DATE = 10/25/2022	CHECKED - ZH	REVISED -
	DATE - 06-16-2022	REVISED -

STATE OF ILLINOIS  
 DEPARTMENT OF TRANSPORTATION

REMOVAL PLAN - IL 53  
 IL 53 OVER GREAT WESTERN TRAIL

SCALE: 1"=50' SHEET 1 OF 1 SHEETS STA. TO STA.

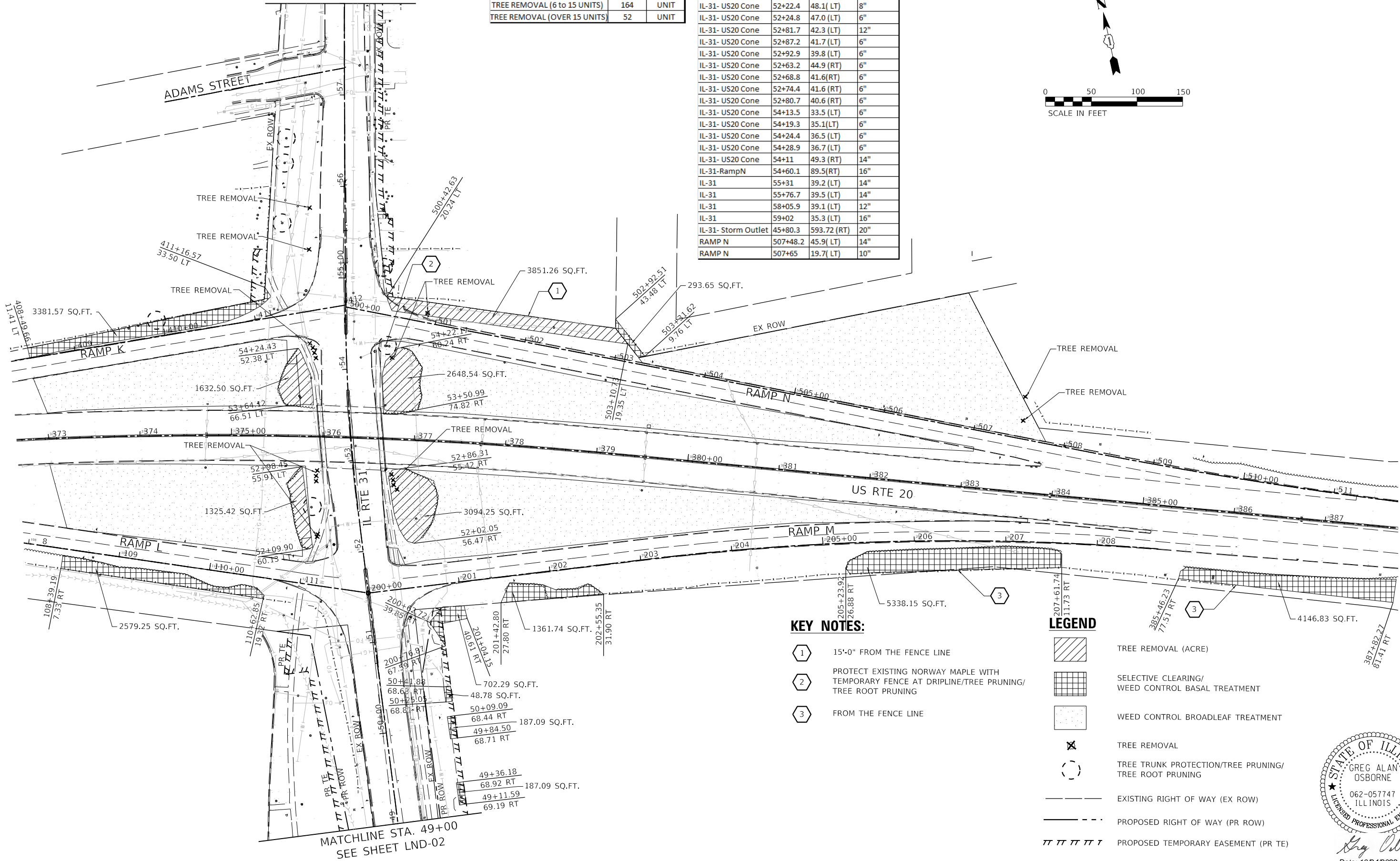
1 ADDED ENTIRE SHEET 10/31/2022

F.A.P. RTE.	SECTION	COUNTY	TOTAL SHEETS	SHEET NO.
VAR.	2022 180 TREE REMOVAL	VARIOUS	30	29J
CONTRACT NO. 62U34				
ILLINOIS FED. AID PROJECT				

MATCHLINE STA. 58+00  
SEE SHEET LND-02

SELECTIVE CLEARING	18	UNIT
TREE REMOVAL (AREA)	0.25	ACRE
TREE REMOVAL (6 TO 15 UNITS)	164	UNIT
TREE REMOVAL (OVER 15 UNITS)	52	UNIT

TREE REMOVAL SCHEDULE			
SECTION	STATION	OFFSET	SIZE(UNIT)
IL-31- US20 Cone	52+22.4	48.1(LT)	8"
IL-31- US20 Cone	52+24.8	47.0(LT)	6"
IL-31- US20 Cone	52+81.7	42.3(LT)	12"
IL-31- US20 Cone	52+87.2	41.7(LT)	6"
IL-31- US20 Cone	52+92.9	39.8(LT)	6"
IL-31- US20 Cone	52+63.2	44.9(RT)	6"
IL-31- US20 Cone	52+68.8	41.6(RT)	6"
IL-31- US20 Cone	52+74.4	41.6(RT)	6"
IL-31- US20 Cone	52+80.7	40.6(RT)	6"
IL-31- US20 Cone	54+13.5	33.5(LT)	6"
IL-31- US20 Cone	54+19.3	35.1(LT)	6"
IL-31- US20 Cone	54+24.4	36.5(LT)	6"
IL-31- US20 Cone	54+28.9	36.7(LT)	6"
IL-31- US20 Cone	54+11	49.3(RT)	14"
IL-31-RampN	54+60.1	89.5(RT)	16"
IL-31	55+31	39.2(LT)	14"
IL-31	55+76.7	39.5(LT)	14"
IL-31	58+05.9	39.1(LT)	12"
IL-31	59+02	35.3(LT)	16"
IL-31- Storm Outlet	45+80.3	593.72(RT)	20"
RAMP N	507+48.2	45.9(LT)	14"
RAMP N	507+65	19.7(LT)	10"



**KEY NOTES:**

- ① 15'-0" FROM THE FENCE LINE
- ② PROTECT EXISTING NORWAY MAPLE WITH TEMPORARY FENCE AT DRIPLINE/TREE PRUNING/TREE ROOT PRUNING
- ③ FROM THE FENCE LINE

**LEGEND**

- TREE REMOVAL (ACRE)
- SELECTIVE CLEARING/ WEED CONTROL BASAL TREATMENT
- WEED CONTROL BROADLEAF TREATMENT
- TREE REMOVAL
- TREE TRUNK PROTECTION/TREE PRUNING/ TREE ROOT PRUNING
- EXISTING RIGHT OF WAY (EX ROW)
- PROPOSED RIGHT OF WAY (PR ROW)
- PROPOSED TEMPORARY EASEMENT (PR TE)
- PROPOSED PERMANENT EASEMENT (PR PE)



*Greg Osborne*  
Date: 10/24/2022  
Expires: 11/30/2022

① ADDED ENTIRE SHEET 10/31/2022

10/24/2022 3:53:00 PM P:\Projects\18000\18184\DISCIPLINE\CH\Exhibits\Avenue-D\_02G4\_SHL\_Ren\_Lnd01.dgn



DESIGNED -	REVISD -	10/28/2022
DRAWN -	REVISD -	
CHECKED -	REVISD -	
DATE -	REVISD -	/2022

**STATE OF ILLINOIS  
DEPARTMENT OF TRANSPORTATION**

**LANDSCAPING REMOVAL PLAN**

SCALE: SHEET 1 OF 2 SHEETS STA. TO STA.








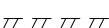
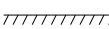
F.A.U. RTE.	SECTION	COUNTY	TOTAL SHEETS	SHEET NO.
VAR.	2022 I-80 TREE REMOVAL	VARIOUS	30	29K
CONTRACT NO. 62U34				

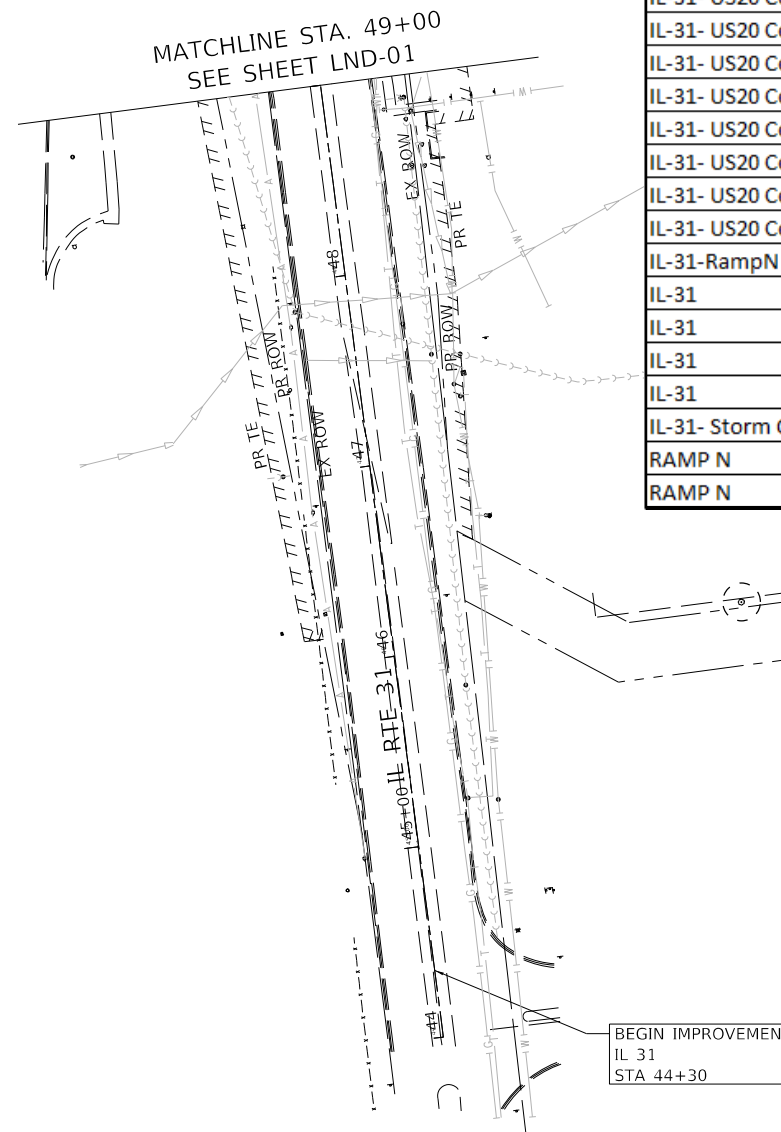
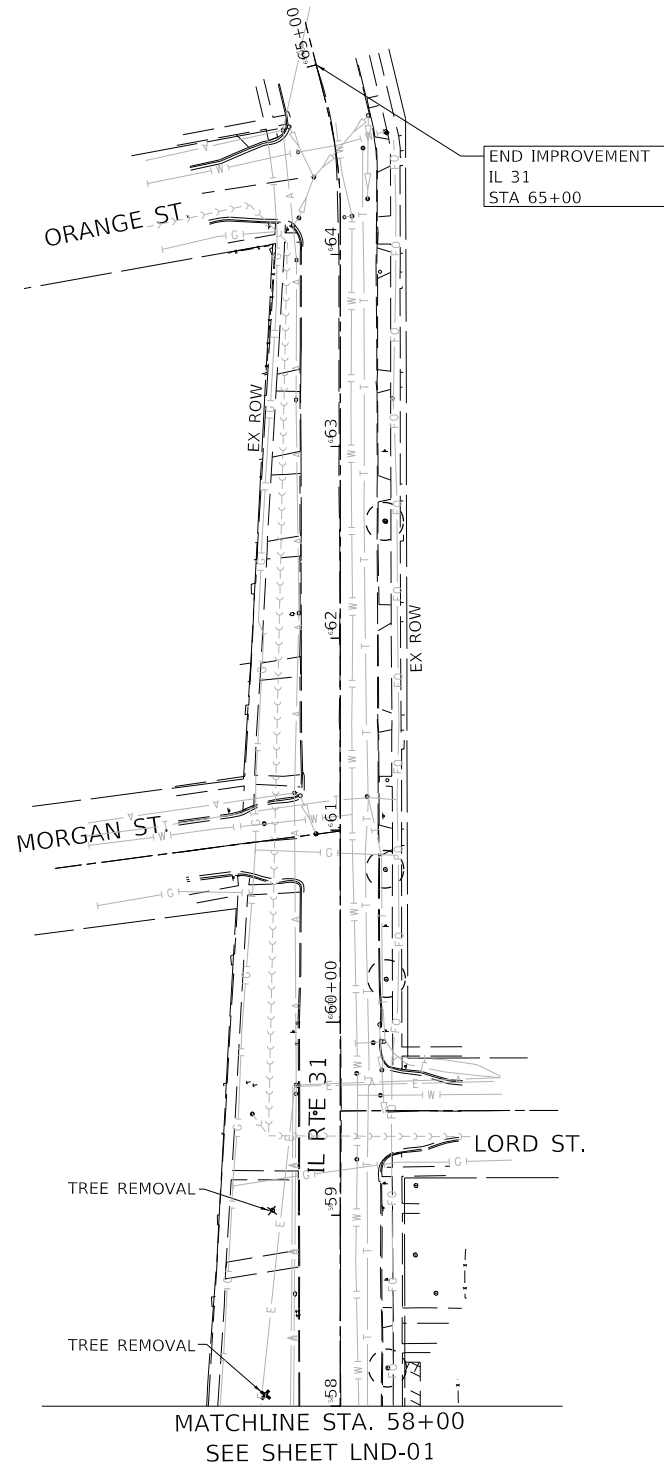
ILLINOIS FED. AID PROJECT

SELECTIVE CLEARING	18	UNIT
TREE REMOVAL (AREA)	0.25	ACRE
TREE REMOVAL (6 to 15 UNITS)	164	UNIT
TREE REMOVAL (OVER 15 UNITS)	52	UNIT

TREE REMOVAL SCHEDULE			
SECTION	STATION	OFFSET	SIZE(UNIT)
IL-31- US20 Cone	52+22.4	48.1( LT)	8"
IL-31- US20 Cone	52+24.8	47.0( LT)	6"
IL-31- US20 Cone	52+81.7	42.3( LT)	12"
IL-31- US20 Cone	52+87.2	41.7( LT)	6"
IL-31- US20 Cone	52+92.9	39.8( LT)	6"
IL-31- US20 Cone	52+63.2	44.9( RT)	6"
IL-31- US20 Cone	52+68.8	41.6( RT)	6"
IL-31- US20 Cone	52+74.4	41.6( RT)	6"
IL-31- US20 Cone	52+80.7	40.6( RT)	6"
IL-31- US20 Cone	54+13.5	33.5( LT)	6"
IL-31- US20 Cone	54+19.3	35.1( LT)	6"
IL-31- US20 Cone	54+24.4	36.5( LT)	6"
IL-31- US20 Cone	54+28.9	36.7( LT)	6"
IL-31- US20 Cone	54+11	49.3( RT)	14"
IL-31- RampN	54+60.1	89.5( RT)	16"
IL-31	55+31	39.2( LT)	14"
IL-31	55+76.7	39.5( LT)	14"
IL-31	58+05.9	39.1( LT)	12"
IL-31	59+02	35.3( LT)	16"
IL-31- Storm Outlet	45+80.3	593.72( RT)	20"
RAMP N	507+48.2	45.9( LT)	14"
RAMP N	507+65	19.7( LT)	10"

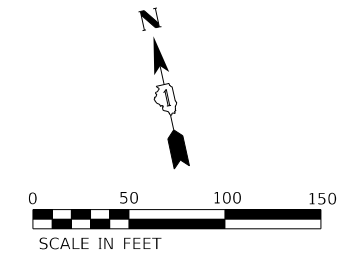
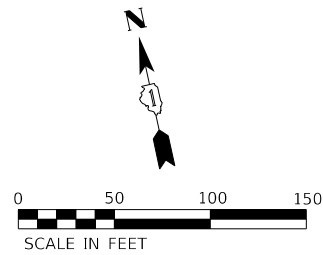
**LEGEND**

-  TREE REMOVAL (ACRE)
-  SELECTIVE CLEARING/ WEED CONTROL BASAL TREATMENT
-  WEED CONTROL BROADLEAF TREATMENT
-  TREE REMOVAL
-  TREE TRUNK PROTECTION/TREE PRUNING/ TREE ROOT PRUNING
-  EXISTING RIGHT OF WAY (EX ROW)
-  PROPOSED RIGHT OF WAY (PR ROW)
-  PROPOSED TEMPORARY EASEMENT (PR TE)
-  PROPOSED PERMANENT EASEMENT (PR PE)



BEGIN IMPROVEMENT  
IL 31  
STA 44+30

END IMPROVEMENT  
DRAINAGE EASEMENT  
IL 31  
STA 45+66, 722' RT



*Greg Osborne*  
Date: 10/21/2022  
Expires: 11/30/2022

1 ADDED ENTIRE SHEET 10/31/2022

8/10/2022 7:37:00 AM P:\Projects\18000\18184\DISCIPLINE\CKM\Working\Sheets\10-Landscaping\1\_L65C41\_Sht\_Rem\_Lnd02.dgn



DESIGNED -	REVISOR -	DATE -
DRAWN -	REVISOR -	DATE -
CHECKED -	REVISOR -	DATE -
DATE -	REVISOR -	DATE -

**STATE OF ILLINOIS  
DEPARTMENT OF TRANSPORTATION**

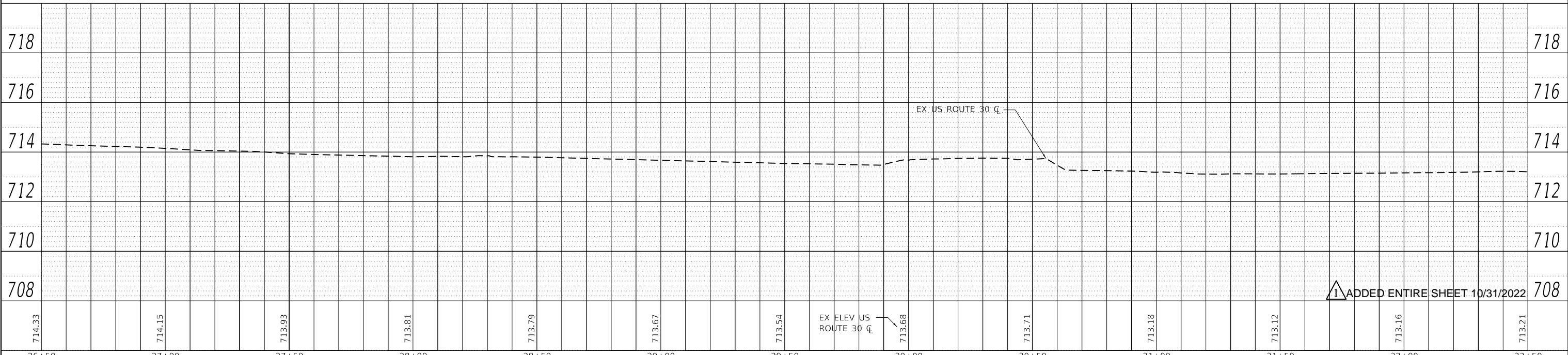
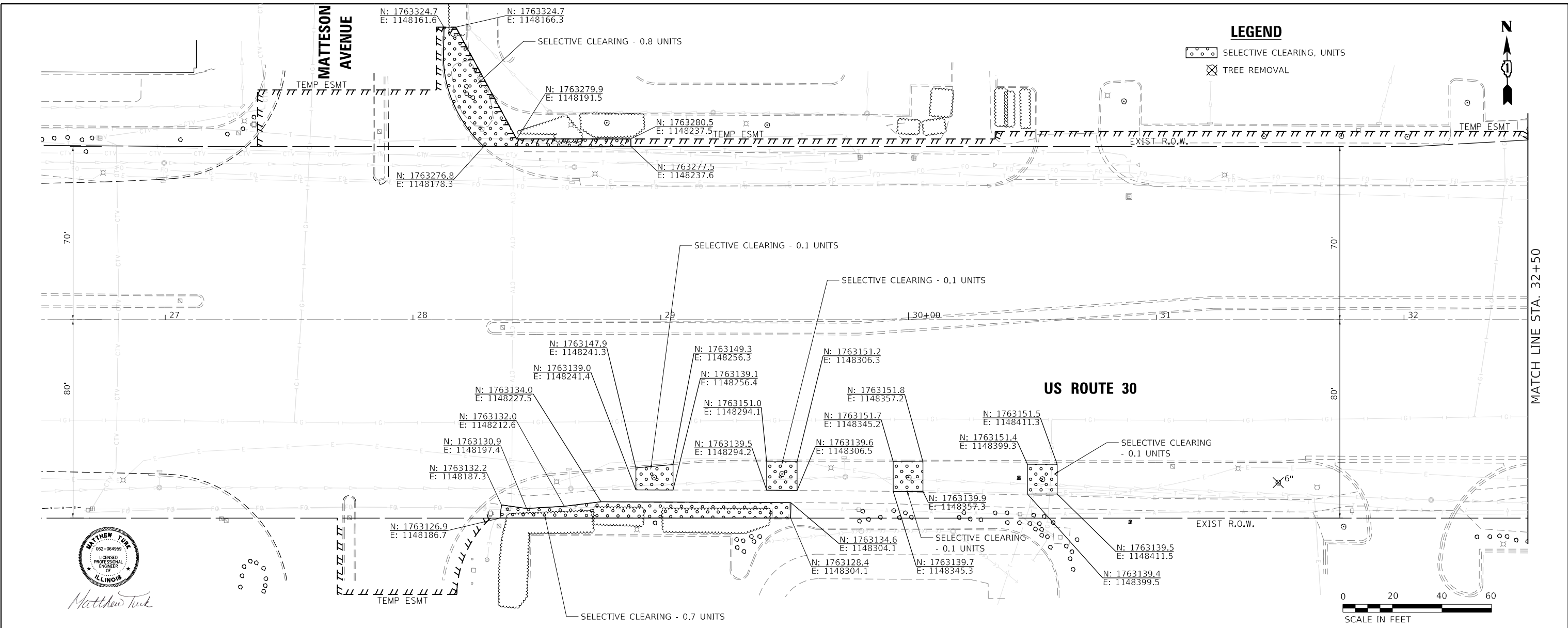
**LANDSCAPING REMOVAL PLAN**  
SCALE: SHEET 2 OF 2 SHEETS STA. TO STA.

F.A.U. R.T.E.	SECTION	COUNTY	TOTAL SHEETS	SHEET NO.
VAR.	2022 I-80 TREE REMOVAL	VARIOUS	30	29L
			CONTRACT NO. 62U34	
ILLINOIS FED. AID PROJECT				

PLAN	SURVEYED	DATE
	PLOTTED	BY
	ALIGNED	CHECKED
	FILED	NO.
	FILE NAME	

PROFILE	SURVEYED	DATE
	PLOTTED	BY
	GRADES	CHECKED
	STRUCTURE	NOTATION
	NO.	

MODEL: Default  
 FILE NAME: Z:\180-001\180-001\_1DOT\_188 Item 14 130 & 501301\_Design\180-001-188-TreeRemoval-18030-1.dgn



714.33	714.15	713.93	713.81	713.79	713.67	713.54	713.68	713.71	713.18	713.12	713.16	713.21
26+50	27+00	27+50	28+00	28+50	29+00	29+50	30+00	30+50	31+00	31+50	32+00	32+50



USER NAME = AndrewHein	DESIGNED -	REVISED -	10/28/2022
	DRAWN -	REVISED -	
PLOT SCALE = 40,0000' / in.	CHECKED -	REVISED -	
PLOT DATE = 10/25/2022	DATE - SDATE1	REVISED -	

**STATE OF ILLINOIS**  
**DEPARTMENT OF TRANSPORTATION**

**TREE REMOVAL**  
**US ROUTE 30 (LINCOLN HIGHWAY)**

SHEET 1 OF 9 SHEETS STA. TO STA.

F.A.P. RTE.	SECTION	COUNTY	TOTAL SHEETS	SHEET NO.
VARIOUS	2022 180 TREE REMOVAL	VARIOUS	30	29M
CONTRACT NO. 62U34				
ILLINOIS FED. AID PROJECT				







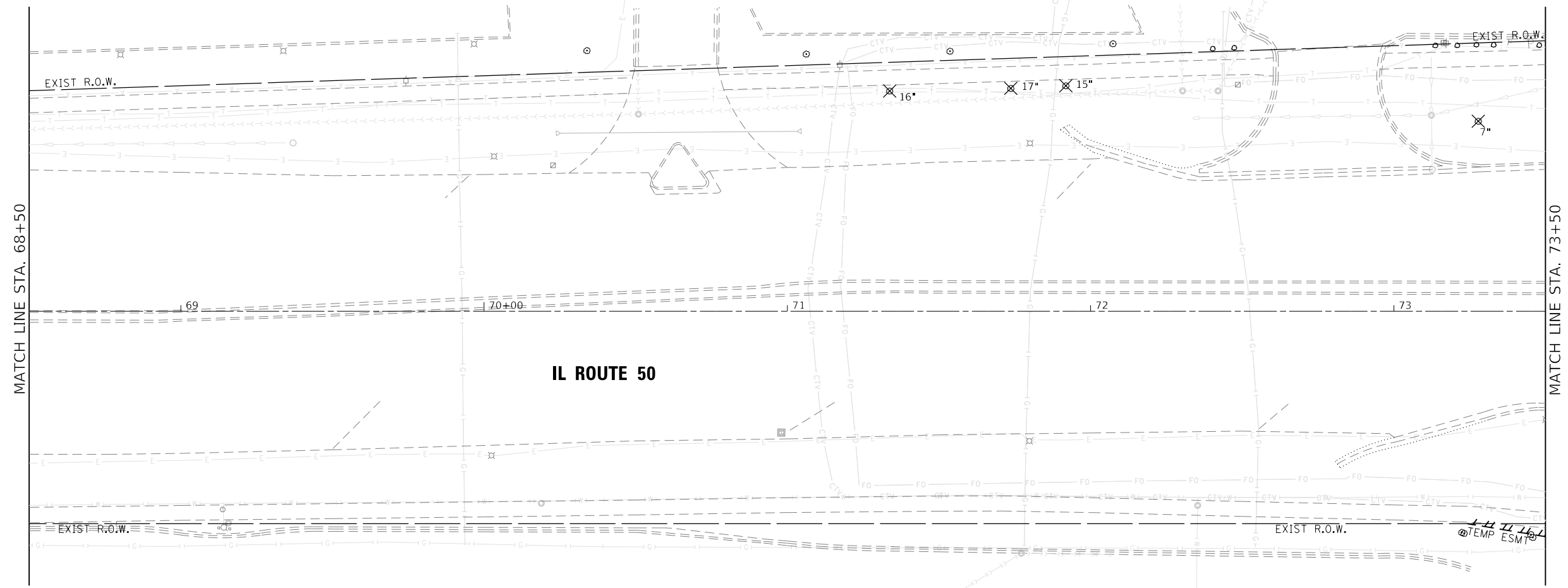


PLAN	SURVEYED	DATE
	PLOTTED	BY
	ALIGNED	CHECKED
	NOTE BOOK	FILE NAME
	NO.	



PROFILE	SURVEYED	DATE
	PLOTTED	BY
	GRADES	CHECKED
	STRUCTURE	NOTATIONS
	NO.	

MODEL: Default  
FILE NAME: Z:\180-01(1-0) DOT 188 Item 14 130 & 501501\_Design\50\_CADD\Plan Production\Sheet\1676358-Inch-TreeRemoval-5-11-22.dgn



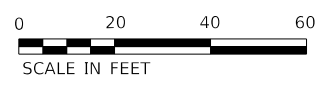
**IL ROUTE 50**

MATCH LINE STA. 68+50

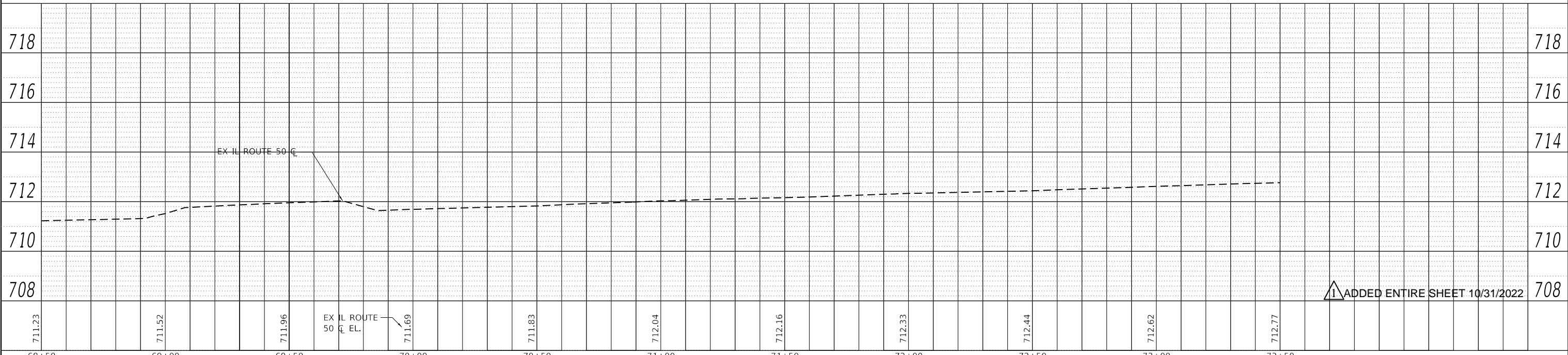
MATCH LINE STA. 73+50

**LEGEND**

- SELECTIVE CLEARING, UNITS
- TREE REMOVAL



*Matthew Turk*



ADDED ENTIRE SHEET 10/31/2022



USER NAME = AndrewHein	DESIGNED -	REVISED -  10/28/2022
	DRAWN -	REVISED -
PLOT SCALE = 40.0000' / in.	CHECKED -	REVISED -
PLOT DATE = 10/25/2022	DATE - \$DATE1	REVISED -

**STATE OF ILLINOIS  
DEPARTMENT OF TRANSPORTATION**

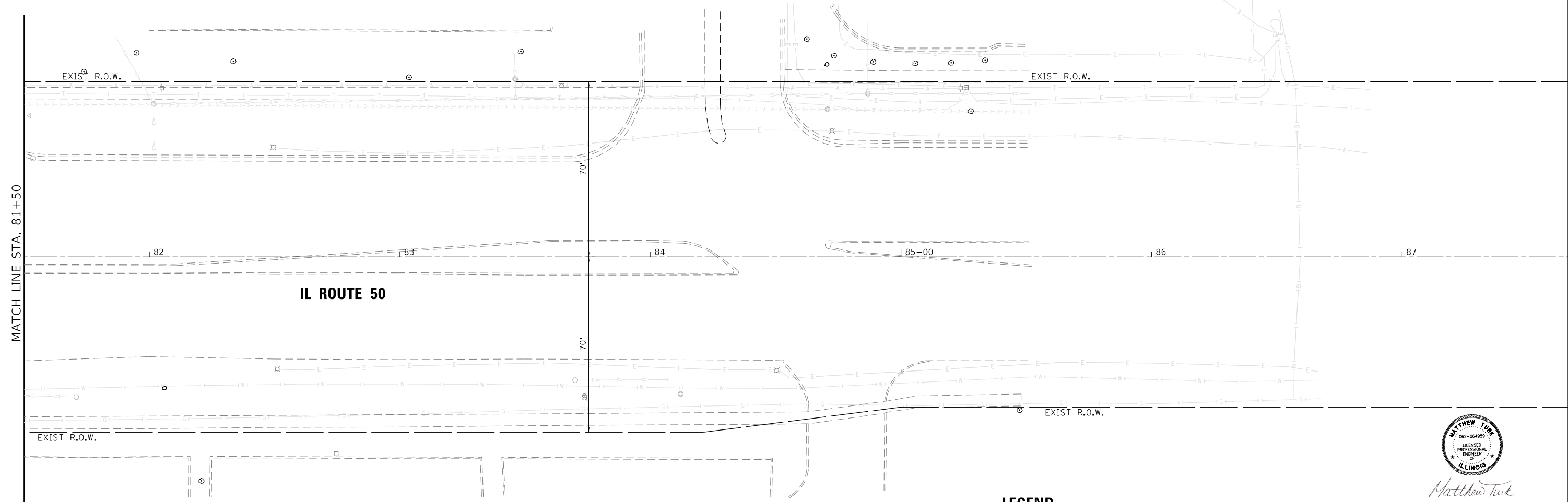
**TREE REMOVAL PLAN  
IL ROUTE 50 (CICERO AVENUE)**

SHEET 5 OF 9 SHEETS STA. TO STA.

F.A.P. RTE.	SECTION	COUNTY	TOTAL SHEETS	SHEET NO.
VARIOUS	2022 180 TREE REMOVAL	VARIOUS	30	29Q
ILLINOIS FED. AID PROJECT			CONTRACT NO. 62U34	

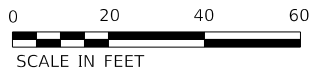






**LEGEND**

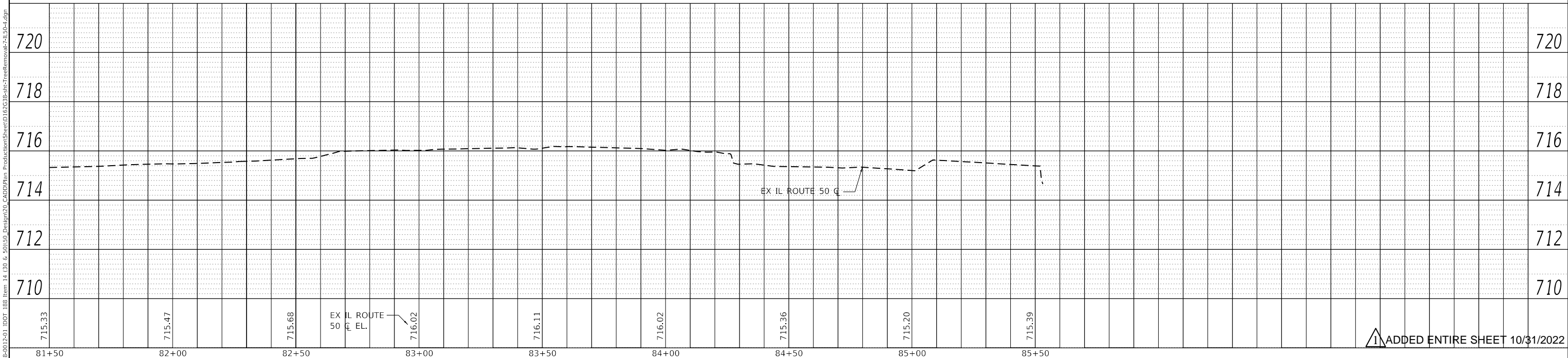
- SELECTIVE CLEARING, UNITS
- TREE REMOVAL



*Matthew Turk*

PLAN	SURVEYED	DATE
NOTE BOOK NO.	PLOTTED	
	ALIGNMENT CHECKED	
	GRADE CHECKED	
	STRUCTURE NOTATIONS CHECKED	
	CADD FILE NAME	

PROFILE	SURVEYED	DATE
NOTE BOOK NO.	PLOTTED	
	GRADES CHECKED	
	STRUCTURE NOTATIONS CHECKED	



ADDED ENTIRE SHEET 10/31/2022



USER NAME = AndrewHein	DESIGNED -	REVISED -	10/28/2022
	DRAWN -	REVISED -	
PLOT SCALE = 40,0000' / in.	CHECKED -	REVISED -	
PLOT DATE = 10/25/2022	DATE - sDATE1	REVISED -	

**STATE OF ILLINOIS**  
**DEPARTMENT OF TRANSPORTATION**

**TREE REMOVAL PLAN**  
**IL ROUTE 50 (CICERO AVENUE)**

SHEET 7 OF 9 SHEETS STA. TO STA.

F.A.P. RTE.	SECTION	COUNTY	TOTAL SHEETS	SHEET NO.
VARIOUS	2022 180 TREE REMOVAL	VARIOUS	30	29S
ILLINOIS FED. AID PROJECT			CONTRACT NO. 62U34	



MATCH LINE STA. 76+50

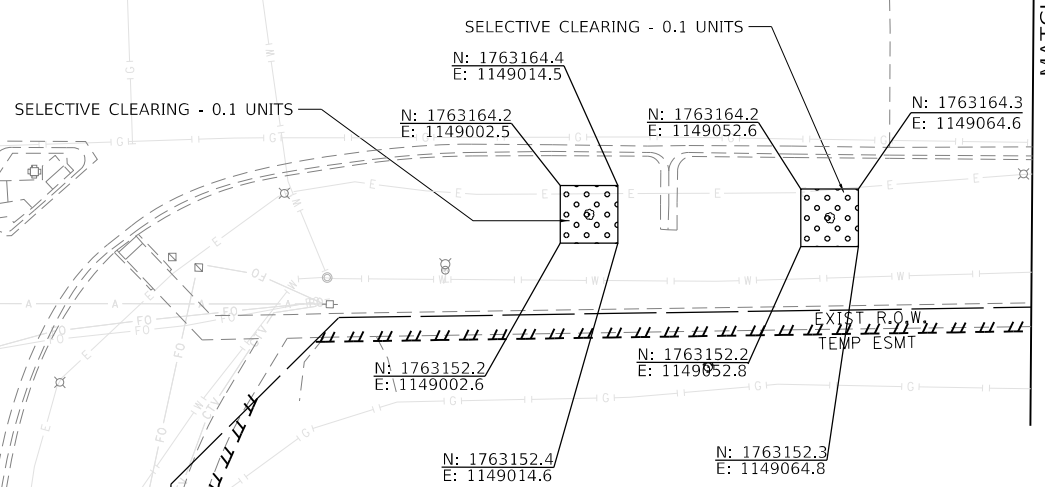
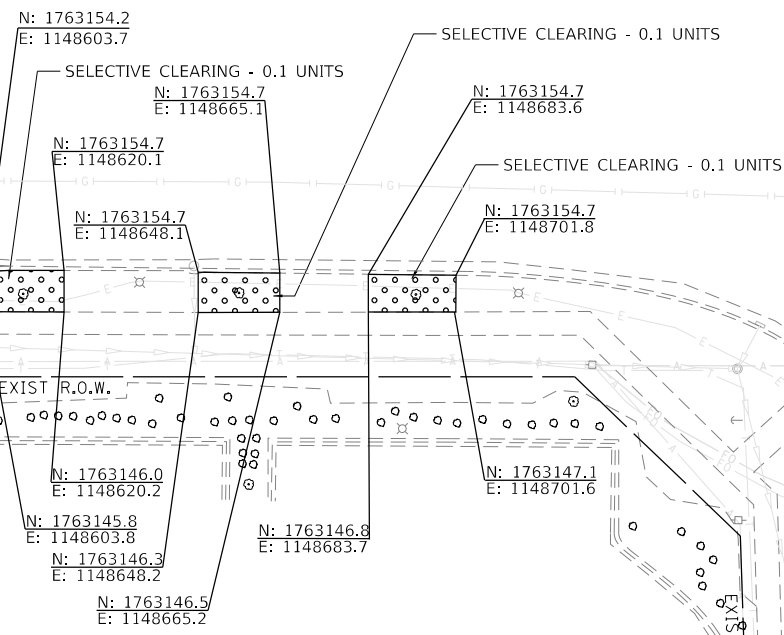
IL ROUTE 50

US ROUTE 30

US ROUTE 30

MATCH LINE STA. 37+50

MATCH LINE STA. 32+50



MATCH LINE STA. 73+50

IL ROUTE 50

**LEGEND**

- SELECTIVE CLEARING, UNITS
- TREE REMOVAL



*Matthew Turk*

**1** ADDED ENTIRE SHEET 10/31/2022



USER NAME = AndrewHein	DESIGNED -	REVISED -	10/28/2022
	DRAWN -	REVISED -	
PLOT SCALE = 40.0000' / in.	CHECKED -	REVISED -	
PLOT DATE = 10/25/2022	DATE - sDATE1	REVISED -	

**STATE OF ILLINOIS  
DEPARTMENT OF TRANSPORTATION**

**TREE REMOVAL PLAN  
INTERSECTION DETAIL**

SHEET 8 OF 9 SHEETS STA. TO STA.

F.A.P. RTE.	SECTION	COUNTY	TOTAL SHEETS	SHEET NO.
VARIOUS	2022 180 TREE REMOVAL	VARIOUS	30	29T
CONTRACT NO. 62U34				
ILLINOIS FED. AID PROJECT				

MODEL: Default  
FILE NAME: Z:\180-0015-01\_10DOT188 Item 14 130 & 501501\_Design\10\_CADD\Plan Production\Sheet\165338-shc-treeRemoval-8-11T.dgn

TREE REMOVAL SCHEDULE			
		20100110	20100210
		TREE REMOVAL (6 TO 15 UNITS DIAMETER)	TREE REMOVAL (OVER 15 UNITS DIAMETER)
STATION	SIDE	UNIT	UNIT
31+49	RT	6	
36+20	LT	10	
36+63	LT	12	
37+35	LT	12	
39+75	RT	12	
71+34	LT		16
71+74	LT		17
71+92	LT	15	
73+28	LT	7	
73+59	LT	12	
73+62	RT		19
77+00	LT	6	
77+24	RT	8	
<b>TOTALS</b>		<b>100</b>	<b>52</b>

SELECTIVE CLEARING SCHEDULE			
			Z0064800
			SELECTIVE CLEARING
FROM STA	TO STA	SIDE	UNIT
28+12.51	28+87.94	LT	0.8
28+35.08	29+52.51	RT	0.7
28+89.94	29+04.97	RT	0.1
29+42.76	29+55.01	RT	0.1
29+93.84	30+05.84	RT	0.1
30+47.99	30+59.99	RT	0.1
32+52.42	32+68.77	RT	0.1
32+96.76	33+13.76	RT	0.1
33+32.26	33+50.46	RT	0.1
36+51.63	36+63.63	RT	0.1
37+01.79	37+13.79	RT	0.1
38+11.66	38+23.66	RT	0.1
<b>TOTAL</b>			<b>2.9</b>



MODEL: Default  
FILE NAME: Z:\180-01(1-01)\_DOT 188 Item 14 (3) & 501501\_Design\20\_CADD\Plan Production\SheetD16\G3B-shc-TreeRemoval-9-Sch.dgn



*Matthew Turk*

1 ADDED ENTIRE SHEET 10/31/2022



USER NAME = AndrewHein	DESIGNED -	REVISED - 10/28/2022
	DRAWN -	REVISED -
PLOT SCALE = 40,0000 ' / in.	CHECKED -	REVISED -
PLOT DATE = 10/25/2022	DATE - SDATE1	REVISED -



**STATE OF ILLINOIS  
DEPARTMENT OF TRANSPORTATION**

**TREE REMOVAL PLAN  
INTERSECTION DETAIL**

SHEET 9 OF 9 SHEETS STA. TO STA.

F.A.P. RTE.	SECTION	COUNTY	TOTAL SHEETS	SHEET NO.
VARIOUS	2022 180 TREE REMOVAL	VARIOUS	30	29U
			CONTRACT NO. 62U34	
		ILLINOIS FED. AID PROJECT		

**REMOVAL LEGEND**

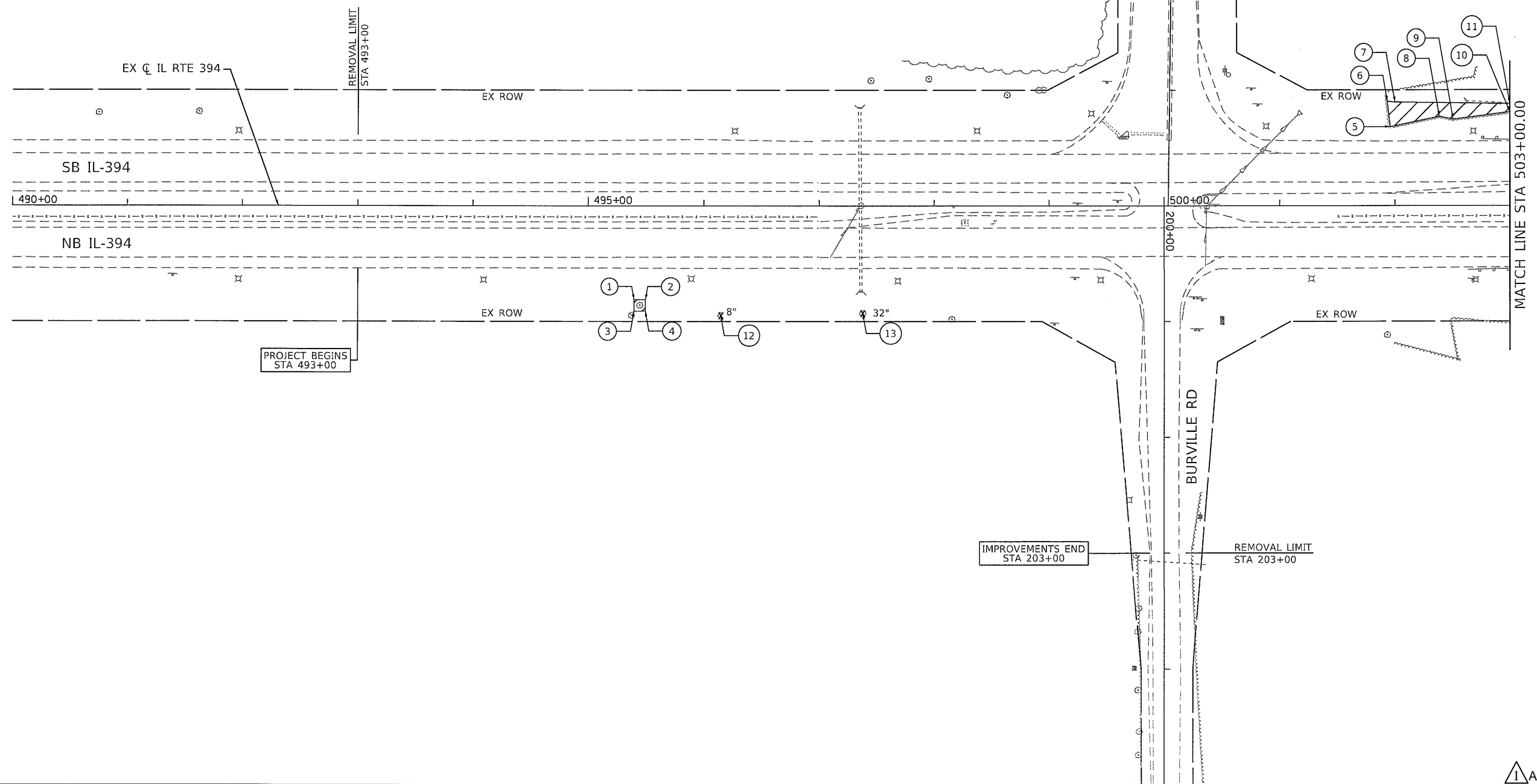
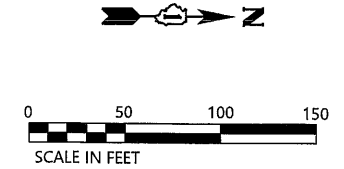
-  SELECTIVE CLEARING
-  TREE REMOVAL

**SELECTIVE CLEARING SCHEDULE**

POINT	NORTHING	EASTING	UNITS
1	1737409.0010	1191796.0790	0.1
2	1737418.9991	1191795.8863	
3	1737409.1937	1191806.0771	
4	1737419.1918	1191805.8844	
5	1738062.1320	1191634.2250	1.9
6	1738059.1657	1191612.4033	
7	1738065.7935	1191612.9256	
8	1738104.6100	1191624.4490	
9	1738116.7700	1191626.6560	
10	1738165.9384	1191619.4793	
11	1738165.7998	1191612.2893	
TOTAL			2

**TREE REMOVAL SCHEDULE**

POINT	NORTHING	EASTING	6 TO 15 UNITS DIA.	OVER 15 UNITS DIA.
12	1737484.3483	1191808.5096	8	
13	1737607.3124	1191804.2564		32
TOTAL			8	32



FILE NAME = P14216-sh-t-tree-removal.dgn




USER NAME = tim.chin	DESIGNED -	REVISED -	10/28/2022
PLOT SCALE = 100.0000' / 1" =	DRAWN -	REVISED -	
PLOT DATE = 10/24/2022	CHECKED -	REVISED -	
	DATE -	REVISED -	

**STATE OF ILLINOIS  
DEPARTMENT OF TRANSPORTATION**



<b>TREE REMOVAL PLAN</b>		SCALE: 1"=50'	
<b>IL RTE 394 AT BURVILLE RD</b>		SHEET 1 OF 2 SHEETS	
IMPROVEMENTS BEGIN STA 196+40		TO STA. 503+00.00	

F.A.P. RTE.	SECTION	COUNTY	TOTAL SHEETS	SHEET NO.
VARIOUS	VARIOUS	VARIOUS	30	29V
CONTRACT NO. 62U34			ILLINOIS FED. AID PROJECT	

*Timothy Chin*  


ADDED ENTIRE SHEET 10/31/2022

**REMOVAL LEGEND**

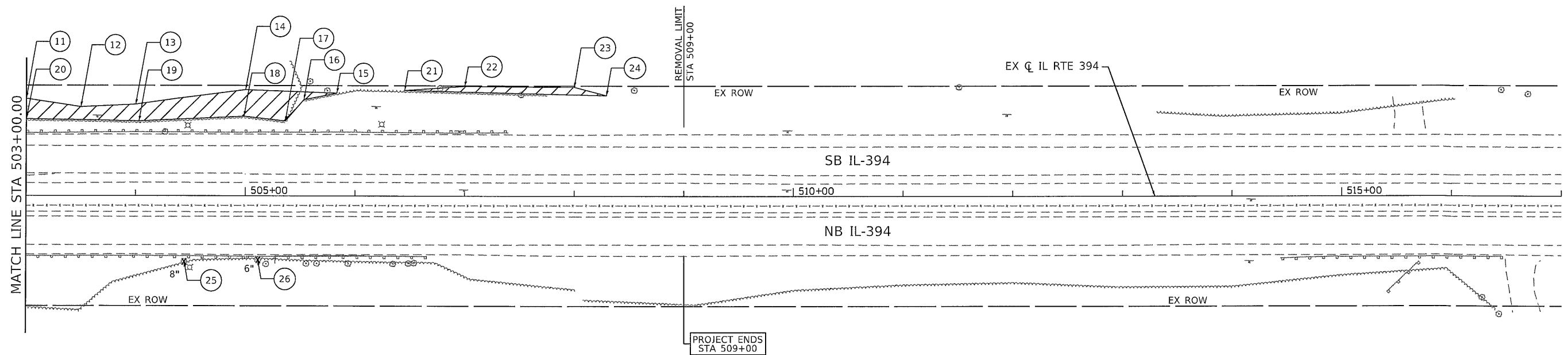
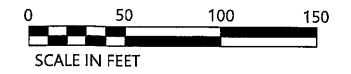

-  SELECTIVE CLEARING
-  TREE REMOVAL

**SELECTIVE CLEARING SCHEDULE**

POINT	NORTHING	EASTING	UNITS
11	1738165.7998	1191612.2893	5
12	1738215.9367	1191618.9104	
13	1738265.8843	1191615.7093	
14	1738365.6051	1191600.2618	
15	1738448.8206	1191601.7192	
16	1738418.8850	1191608.2101	1
17	1738402.4440	1191628.0590	
18	1738364.5310	1191624.4180	
19	1738269.1990	1191630.7810	
20	1738167.2090	1191630.8980	
21	1738510.6964	1191598.0163	
22	1738565.5052	1191593.1513	
23	1738665.4992	1191591.8782	
24	1738694.8511	1191598.9528	
TOTAL			6

**TREE REMOVAL SCHEDULE**

POINT	NORTHING	EASTING	6 TO 15 UNITS DIA.
25	1738312.9601	1191757.5257	8
26	1738380.1140	1191754.7185	6
TOTAL			14



1


*Timothy Chin*



1 ADDED ENTIRE SHEET 10/31/2022

FILE NAME = P:\4216-shr-treeremoval102.dgn

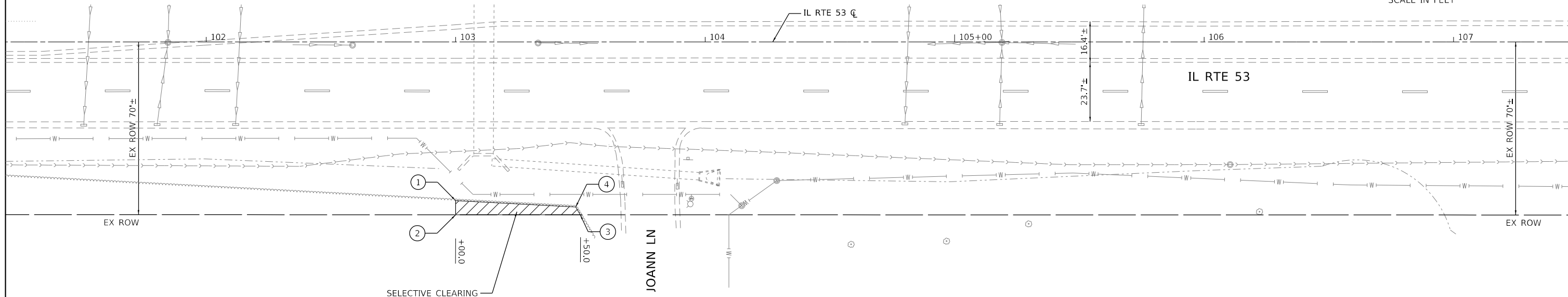
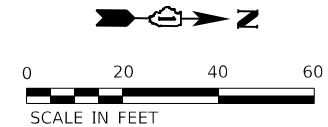


USER NAME = timchin	DESIGNED -	REVISED -  10/28/2022
	DRAWN -	REVISED -
PLOT SCALE = 100.0000' / in.	CHECKED -	REVISED -
PLOT DATE = 10/24/2022	DATE -	REVISED -


STATE OF ILLINOIS  
DEPARTMENT OF TRANSPORTATION

<p>TREE REMOVAL PLAN IL RTE 394 AT BURVILLE RD</p>		SCALE: 1"=50'	SHEET 2 OF 2 SHEETS	STA. 503+00.00 TO STA. 517+00.00
		ILLINOIS FED. AID PROJECT		

F.A.P. RTE.	SECTION	COUNTY	TOTAL SHEETS	SHEET NO.
VARIOUS	VARIOUS	VARIOUS	30	29W
CONTRACT NO. 62U34				



SELECTIVE CLEARING SCHEDULE			
POINT	NORTHING	EASTING	UNITS
1	1,844,969.1375	1,058,155.4358	1
2	1,844,969.1833	1,058,161.0921	
3	1,845,019.1075	1,058,160.6990	
4	1,845,017.2565	1,058,157.6197	
TOTAL			1



Signed: *[Signature]*  
 Date: 10/24/2022  
 License Expires: 11/30/2023

1 ADDED ENTIRE SHEET 10/31/2022

MODEL: D:\efk\11\130399.05 IDOT D1 PFB 187-006\_W05\_IL53\_Drainage\_Improvement\DCM\Design\Drawings\187-006-01-TreeRemoval.dgn  
 FILE NAME: 21130399.05 IDOT D1 PFB 187-006\_W05\_IL53\_Drainage\_Improvement\DCM\Design\Drawings\187-006-01-TreeRemoval.dgn



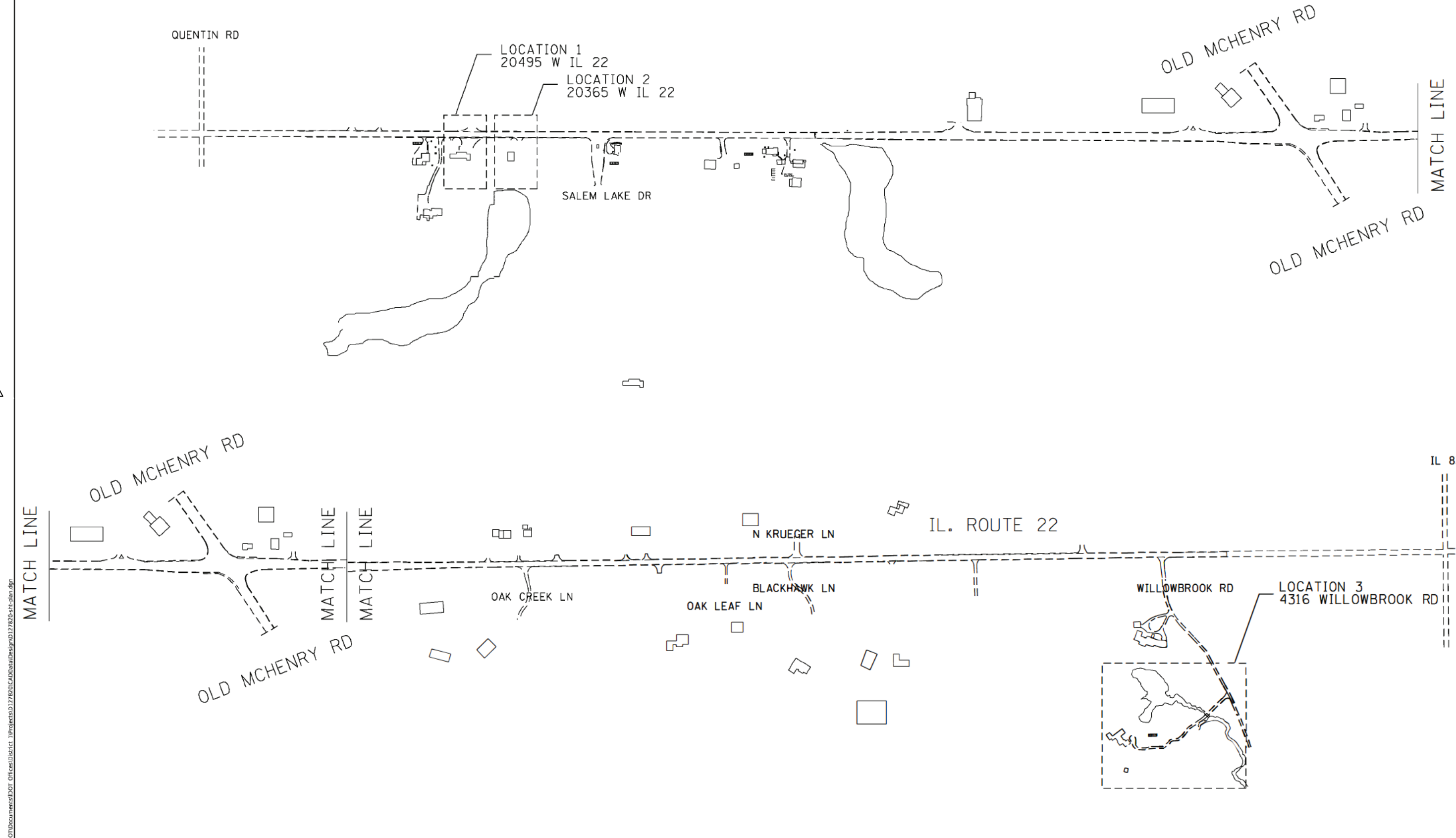
USER NAME = RGall	DESIGNED - RG	REVISED - 10/28/2022
DRAWN - RG	CHECKED - JB	REVISED -
PLOT SCALE = 40.0000' / in.	DATE - 10/24/2022	REVISED -
PLOT DATE = 10/24/2022		

STATE OF ILLINOIS  
 DEPARTMENT OF TRANSPORTATION

**TREE REMOVAL**  
**IL 53 AT JOANN LN DRAINAGE IMPROVEMENTS**

SCALE: SHEET 1 OF 1 SHEETS STA. TO STA.

F.A.J. RTE.	SECTION	COUNTY	TOTAL SHEETS	SHEET NO.
VARIOUS	2022 180 TREE REMOVAL	VARIOUS	30	29X
			CONTRACT NO. 62U34	
ILLINOIS FED. AID PROJECT				



MODEL: Default  
 FILE NAME: z:\vlsarcom\dot.illinois.gov\PWDOT\Documents\DOT\_Offices\District 1\Projects\17820\CAD\as\asign\17820-611-plan.dgn

USER NAME	AQUINOMA	DESIGNED -	REVISED -	△ 10/28/2022
		DRAWN -	REVISED -	
PLOT SCALE	= 1000 0000 ' / in.	CHECKED -	REVISED -	
PLOT DATE	2/23/2021	DATE -	REVISED -	

**STATE OF ILLINOIS**  
**DEPARTMENT OF TRANSPORTATION**

**LOCATION MAP**

SCALE: N.T.S.    SHEET 1 OF 6 SHEETS    STA.    TO STA.

F.A.P. RTE.	SECTION	COUNTY	TOTAL SHEETS	SHEET NO.
	VAR. 2022 I-80 TREE REMOVAL	VARIOUS	30	29Y
			CONTRACT NO. 62U34	
ILLINOIS FED AID PROJECT				

△ ADDED ENTIRE SHEET 10/31/2022



TREE REMOVAL SCHEDULE

*Location	BUILDING DEMO NO.1 20495 W IL 22	BUILDING DEMO NO. 2 20365 W IL 22	BUILDING DEMO NO. 3 4316 WILLOWBROOK RD
	SIZE (UNIT)	SIZE (UNIT)	SIZE (UNIT)
APROX. 44 FT S OF CL OF IL 22	28		
APROX. 20 FT S OF CL OF IL 22		15	
APROX. 20 FT S OF CL OF IL 22		13	
APROX. 22 FT S OF CL OF IL 22		11.5	
APROX. 40 FT S OF CL OF IL 22		29	
TBD			37
TBD			18
TBD			12.5
TBD			7
TBD			6
TBD			18.5
TBD			11.5
TBD			8
TBD			10
TBD			9.5
TBD			15
TBD			15.5
TBD			13
TBD			6
TBD			7
TBD			
SELECTIVE CLEARING	1	1	4

\*Locations in plans are approximates. Exact location to be provided by the Engineer.

MODEL: Default  
FILE NAME: p:\uplanroom.dat\illinois.gov\PWIDOT\Documents\DOT Offices\District 1\Projects\17820\CADD\data\Design\17820-sht-plan.dgn



ADDED ENTIRE SHEET 10/31/2022

USER NAME = aquinoma	DESIGNED -	REVISED - 10/28/2022
	DRAWN -	REVISED -
PLOT SCALE = 100.0000' / in.	CHECKED -	REVISED -
PLOT DATE = 3/12/2020	DATE -	REVISED -

STATE OF ILLINOIS  
DEPARTMENT OF TRANSPORTATION

TREE REMOVAL SCHEDULE

SCALE: SHEET 2 OF 6 SHEETS STA. TO STA.

F.A.P. RTE.	SECTION	COUNTY	TOTAL SHEETS	SHEET NO.
VAR.	2022 I-80 TREE REMOVAL	VARIOUS	30	29Z
			CONTRACT NO. 62U34	
(ILLINOIS) FED. AID PROJECT				