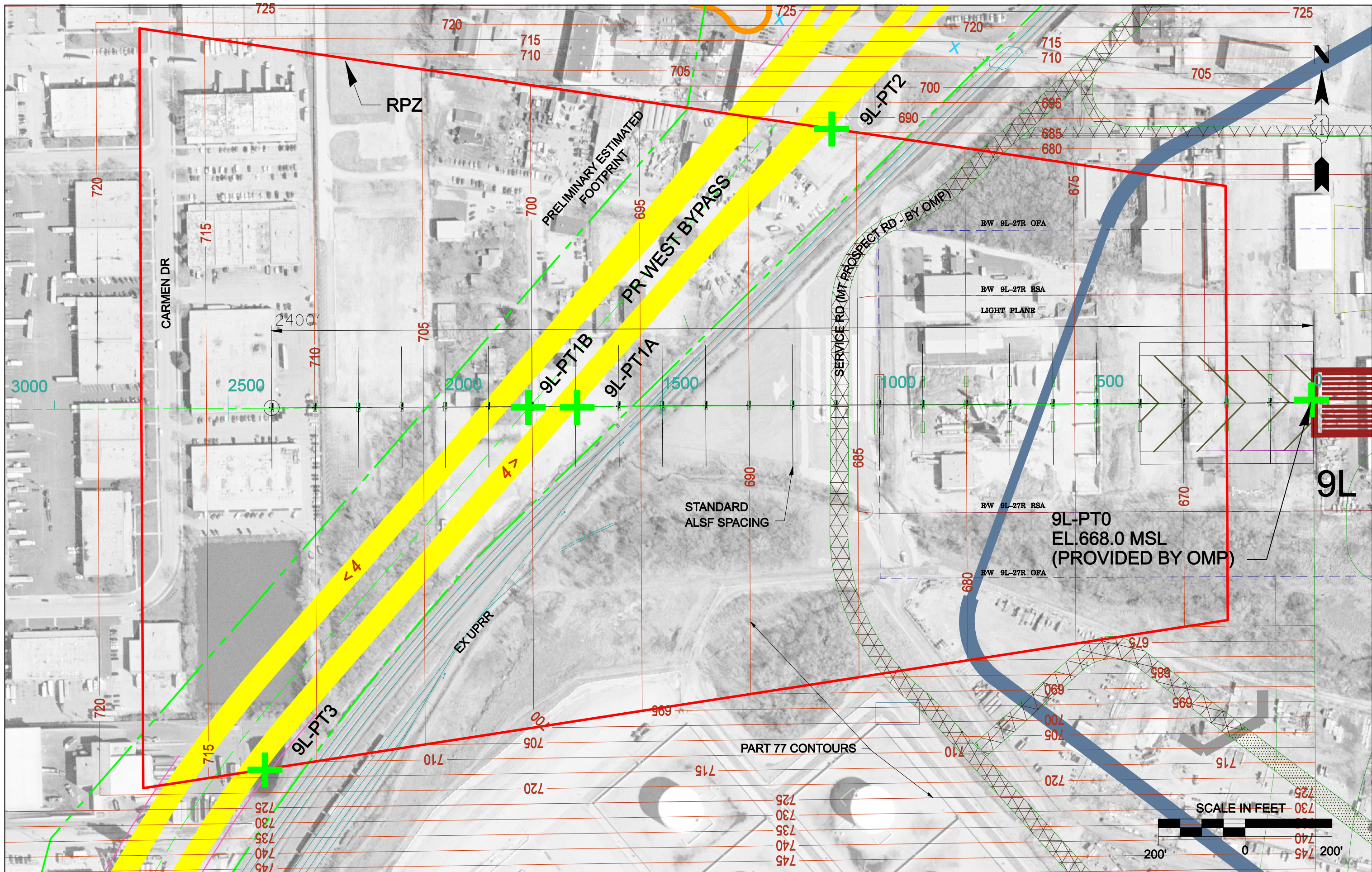


USER NAME = gspvby
 FILE NAME = 1180RPV_00.aht
 PLOT SCALE = 3000.0000 1/IN.
 PLOT DATE = 10/30/2008



STUDY LOCATION AND KEY MAP





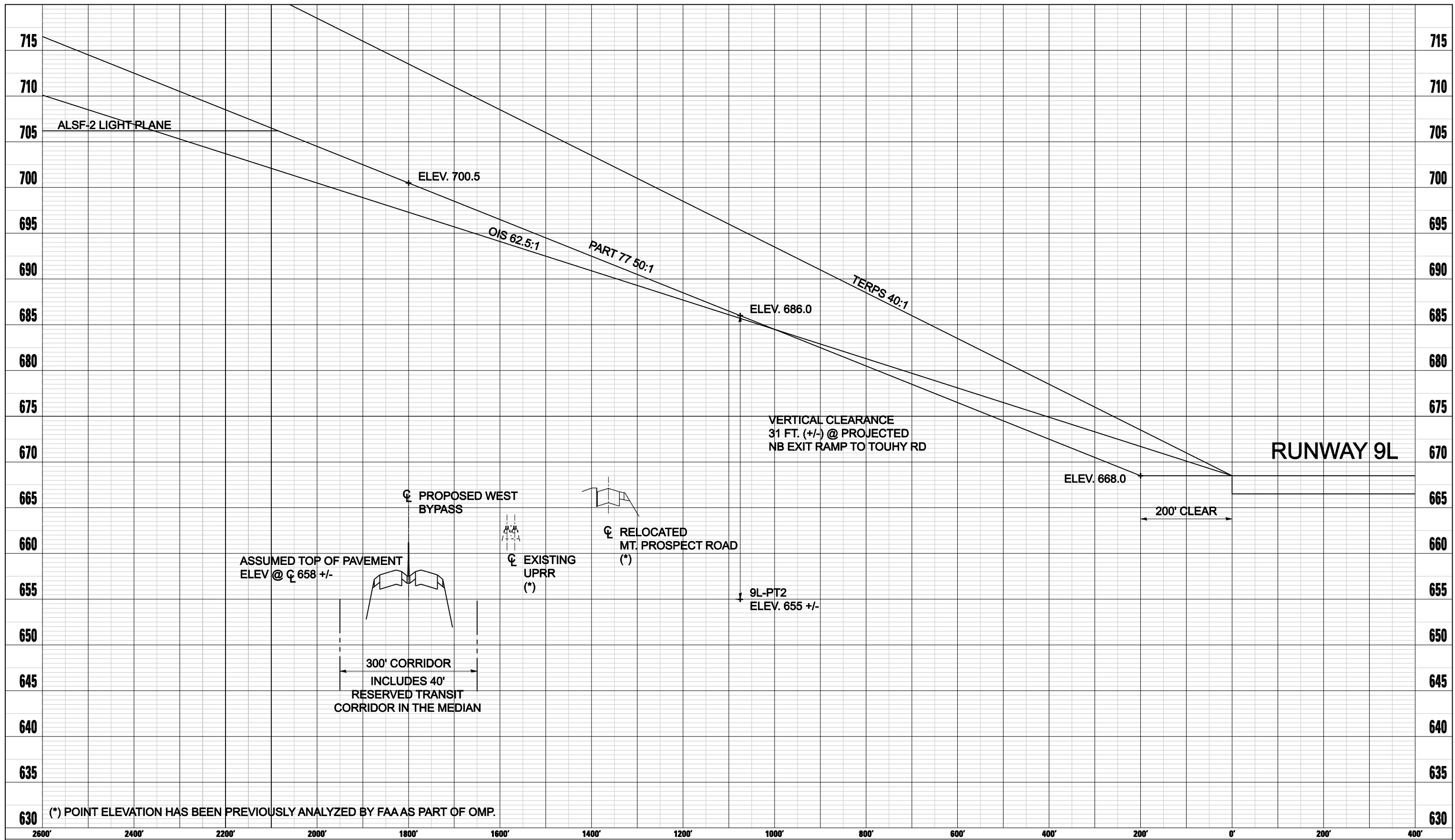
USER NAME = gspvey
 FILE NAME = 1180RPV_9L_FSA2023.sht
 PLOT SCALE = 200.0000 1/IN.
 PLOT DATE = 10/30/2023


**ELGIN O'HARE
WEST BYPASS**
 communities. opportunities. solutions.

WEST BYPASS NEAR FUTURE RUNWAY 9L - PLAN VIEW

SHEET 1 OF 24





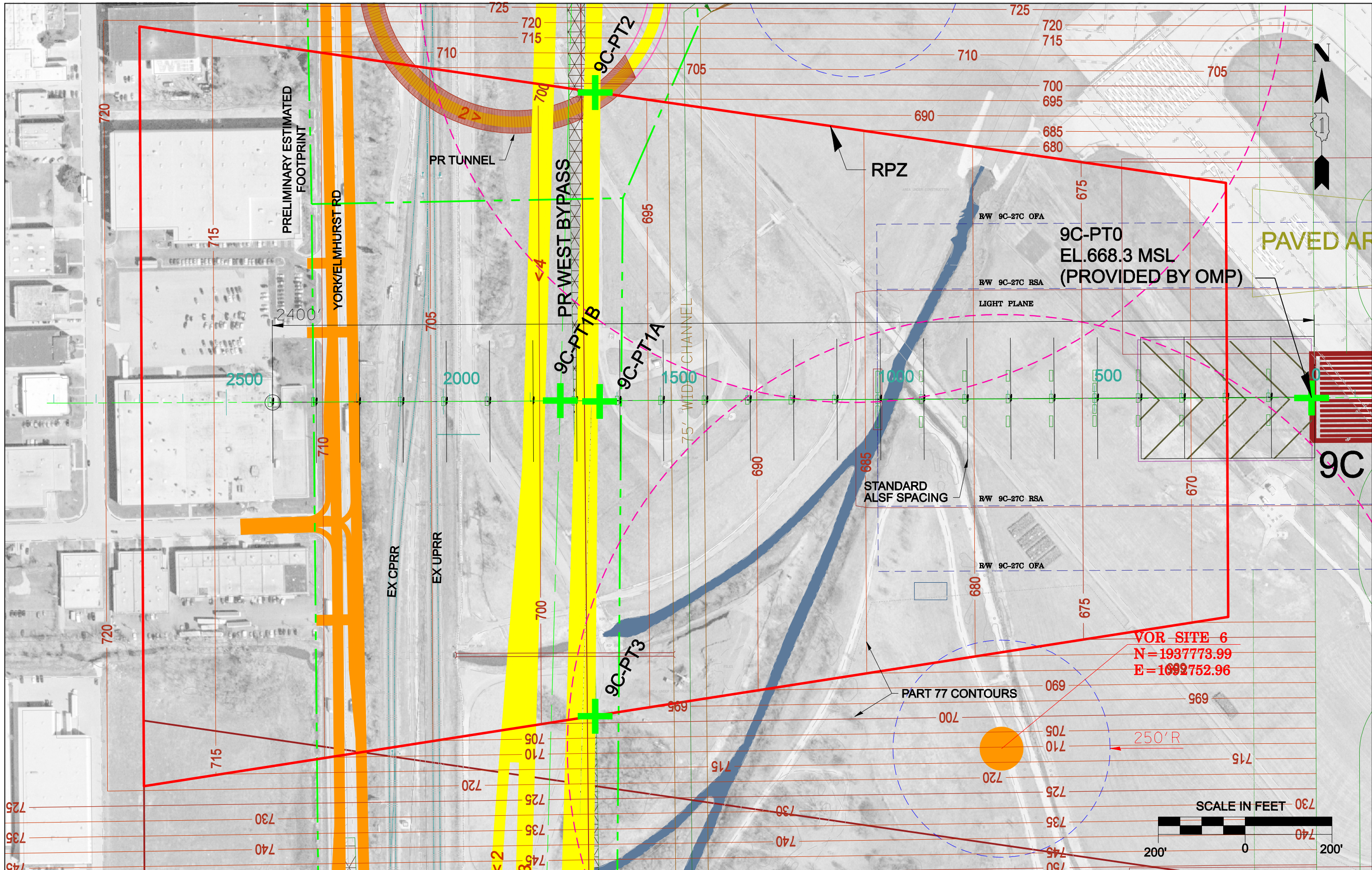
(*) POINT ELEVATION HAS BEEN PREVIOUSLY ANALYZED BY FAA AS PART OF OMP.

WEST BYPASS HEIGHT RESTRICTIONS NEAR FUTURE RUNWAY 9L – PROFILE VIEW

USER NAME
FILE NAME
PLOT SCALE
PLOT DATE



OCTOBER 2008

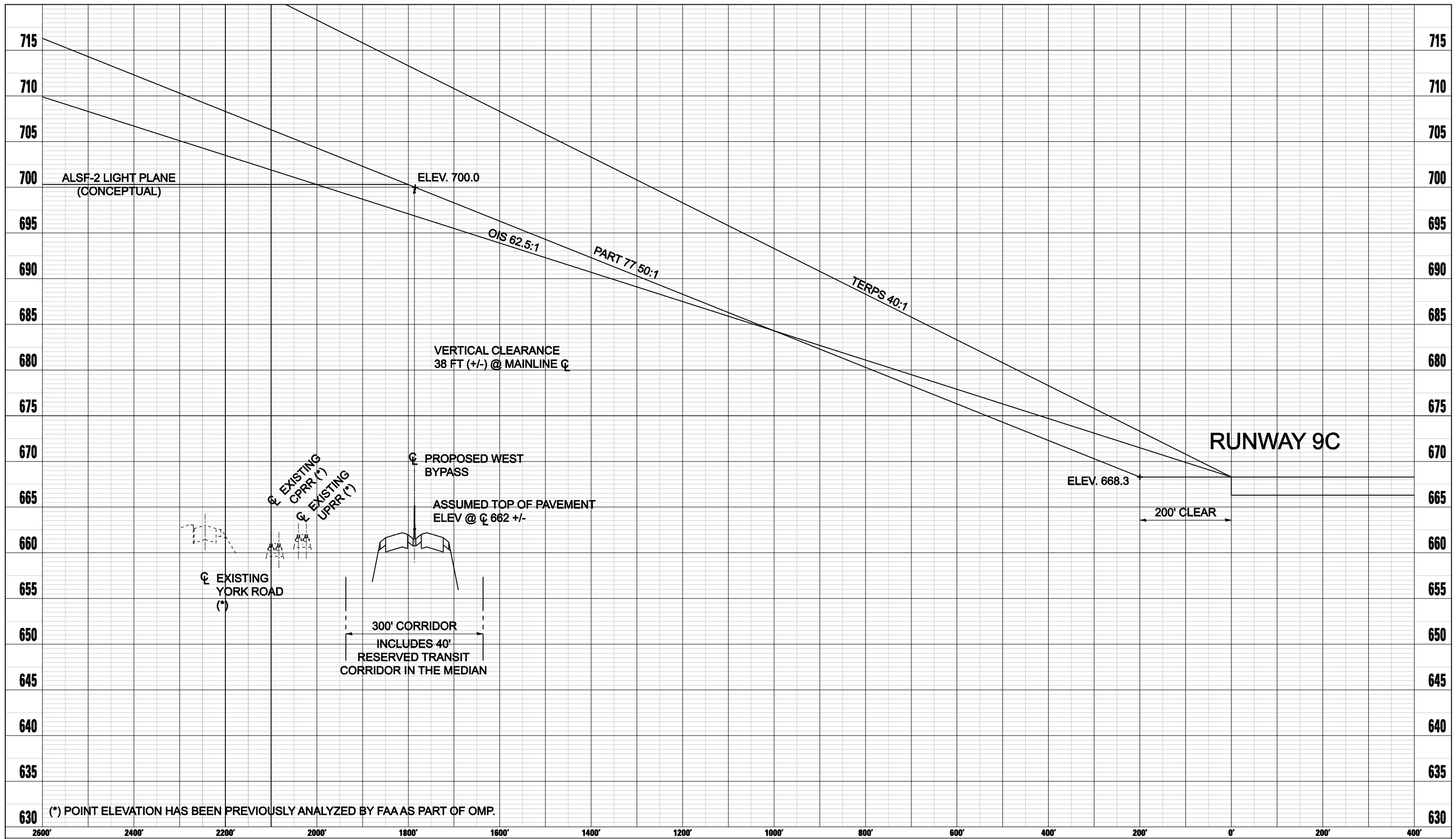


USER NAME = gsp/vey
 FILE NAME = 1180RPV_9C_FSA203.sht
 PLOT SCALE = 200.0000 1/IN.
 PLOT DATE = 10/30/2008



WEST BYPASS NEAR FUTURE RUNWAY 9C - PLAN VIEW



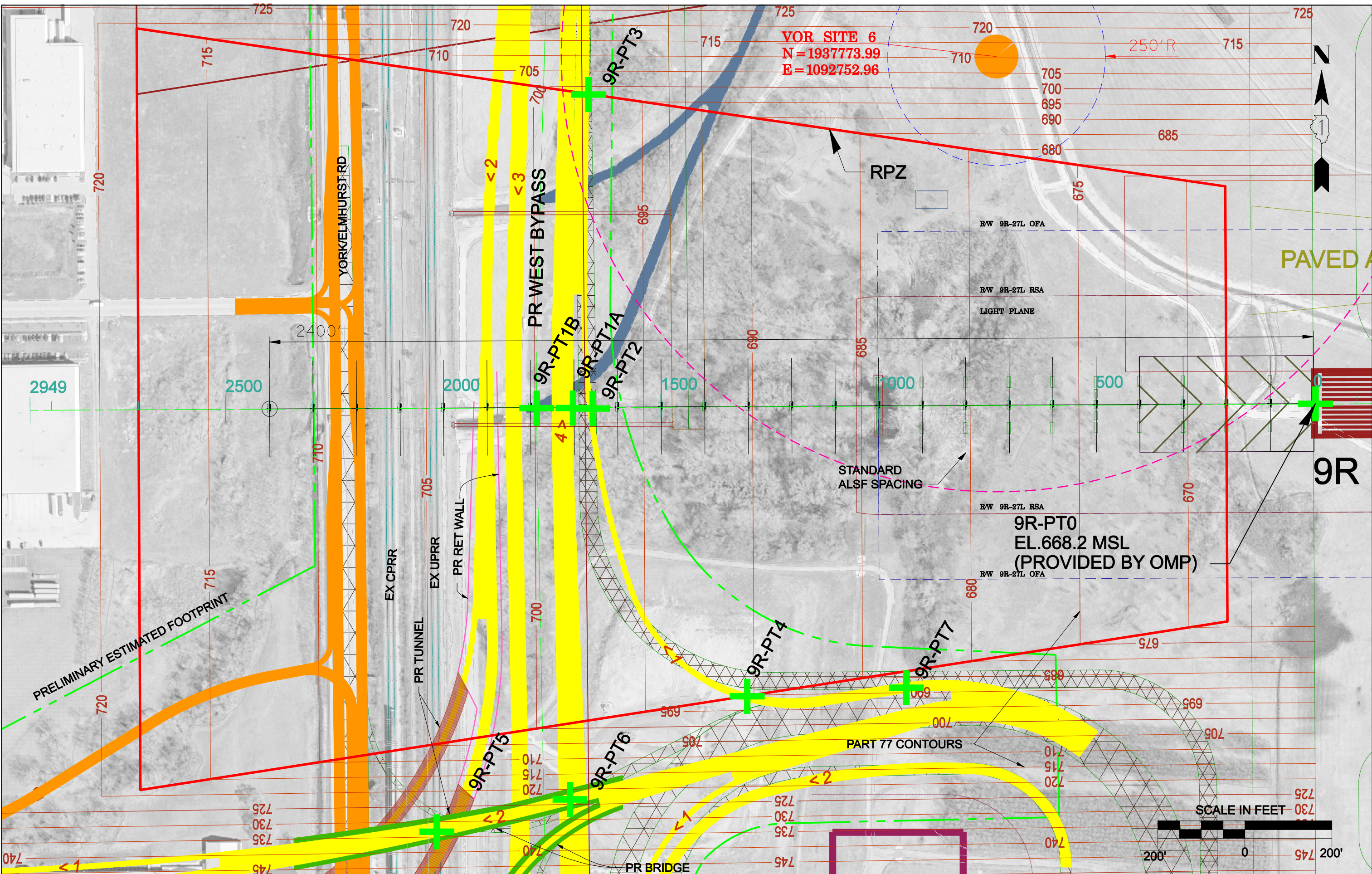


USER NAME
 FILE NAME
 PLOT SCALE
 PLOT DATE

WEST BYPASS HEIGHT RESTRICTIONS NEAR FUTURE RUNWAY 9C – PROFILE VIEW



OCTOBER 2008



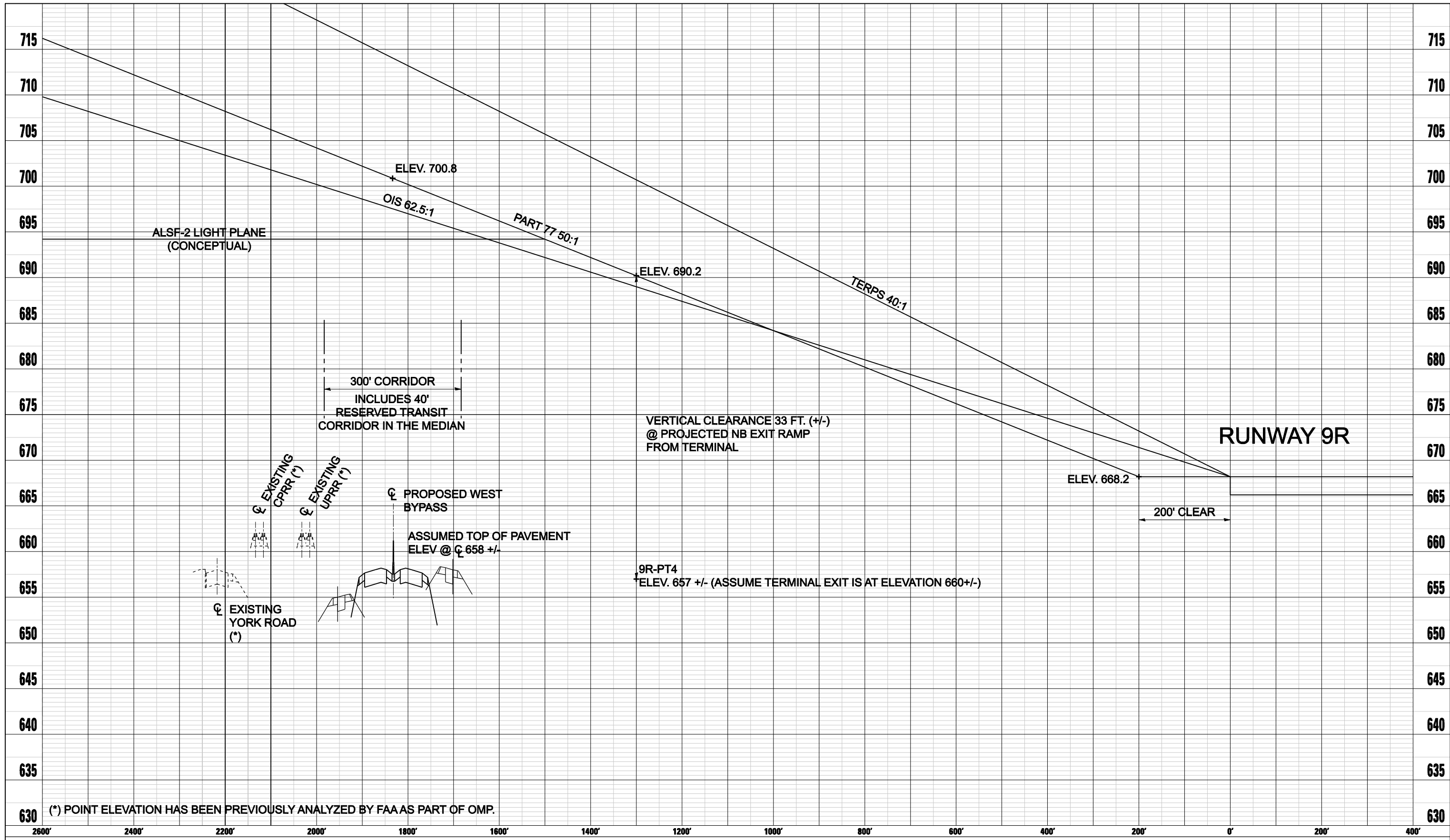
USER NAME = gspvey
 FILE NAME = 1180RPV_9R_FSA203.sht
 PLOT SCALE = 200.0000 1/IN.
 PLOT DATE = 10/30/2008



WEST BYPASS NEAR FUTURE RUNWAY 9R - PLAN VIEW

SHEET 5 OF 24



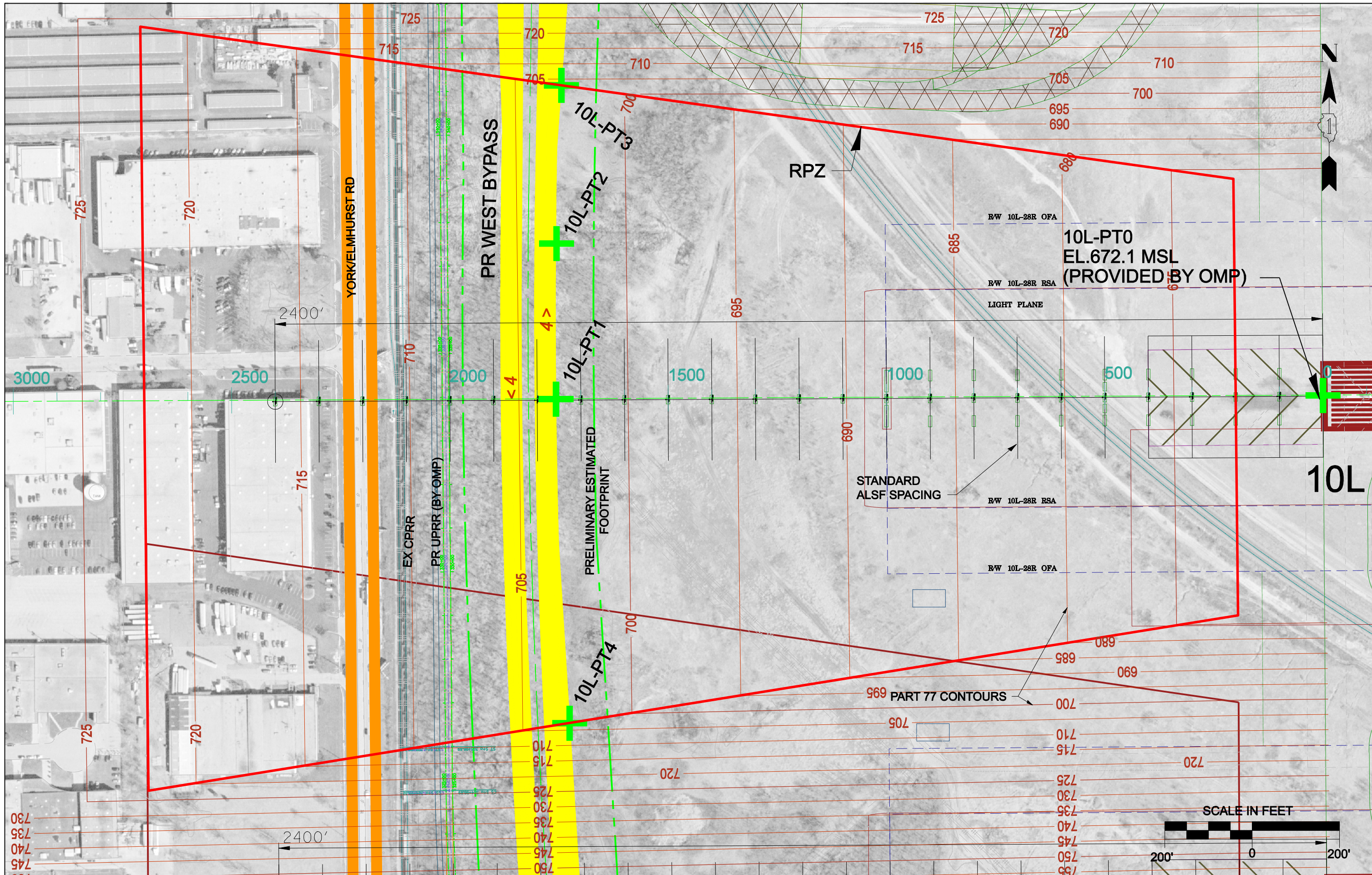


WEST BYPASS HEIGHT RESTRICTIONS NEAR FUTURE RUNWAY 9R – PROFILE VIEW

USER NAME: gbrwv
 FILE NAME: T180CPR00.dgn
 PLOT SCALE: 200.0000 / IN
 PLOT DATE: 10/26/2008



OCTOBER 2008

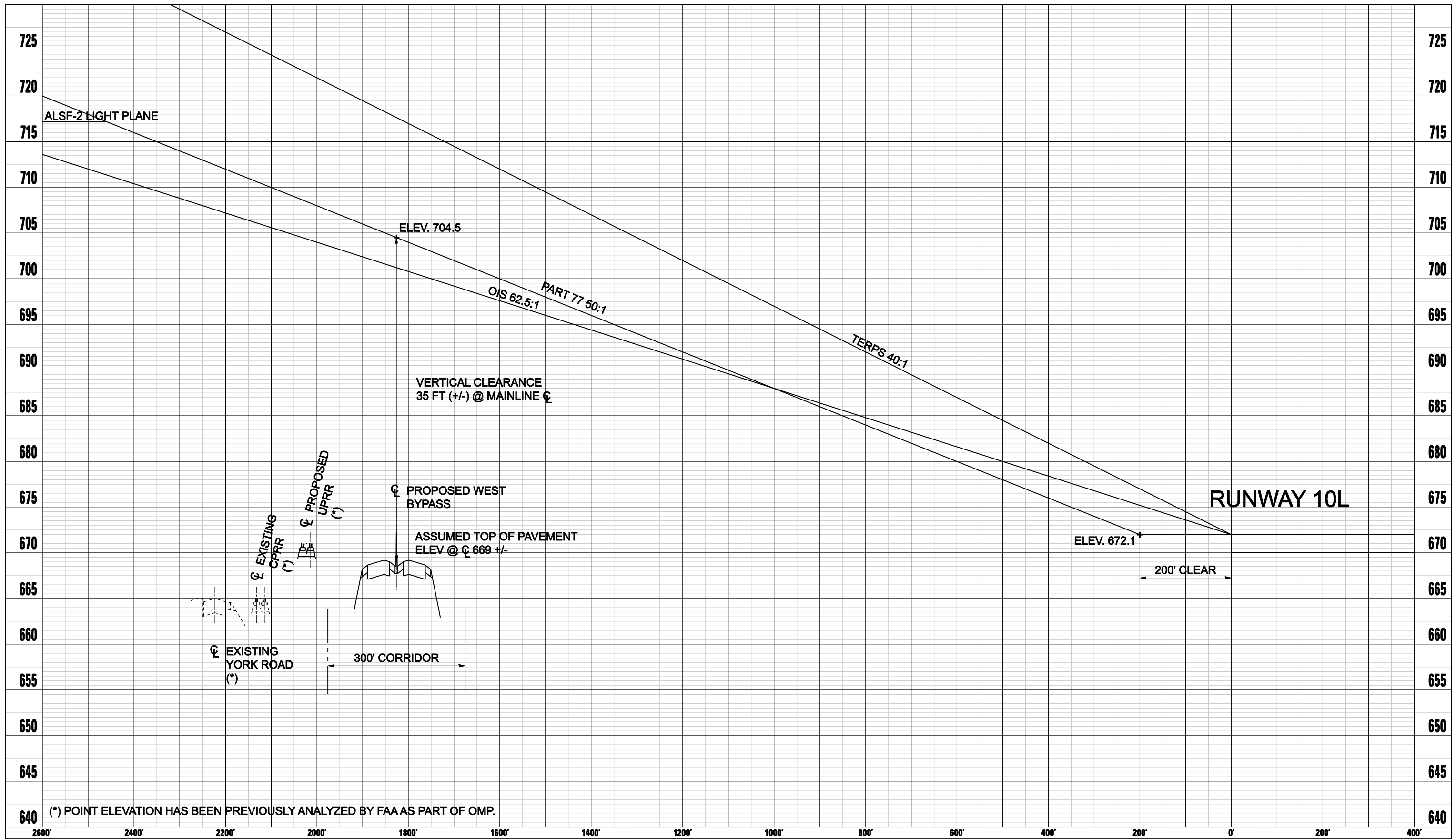


USER NAME = gspvey
 FILE NAME = 1180RPV_10L_FSA203.sht
 PLOT SCALE = 200.0000 1/IN.
 PLOT DATE = 10/30/2008



WEST BYPASS NEAR FUTURE RUNWAY 10L - PLAN VIEW





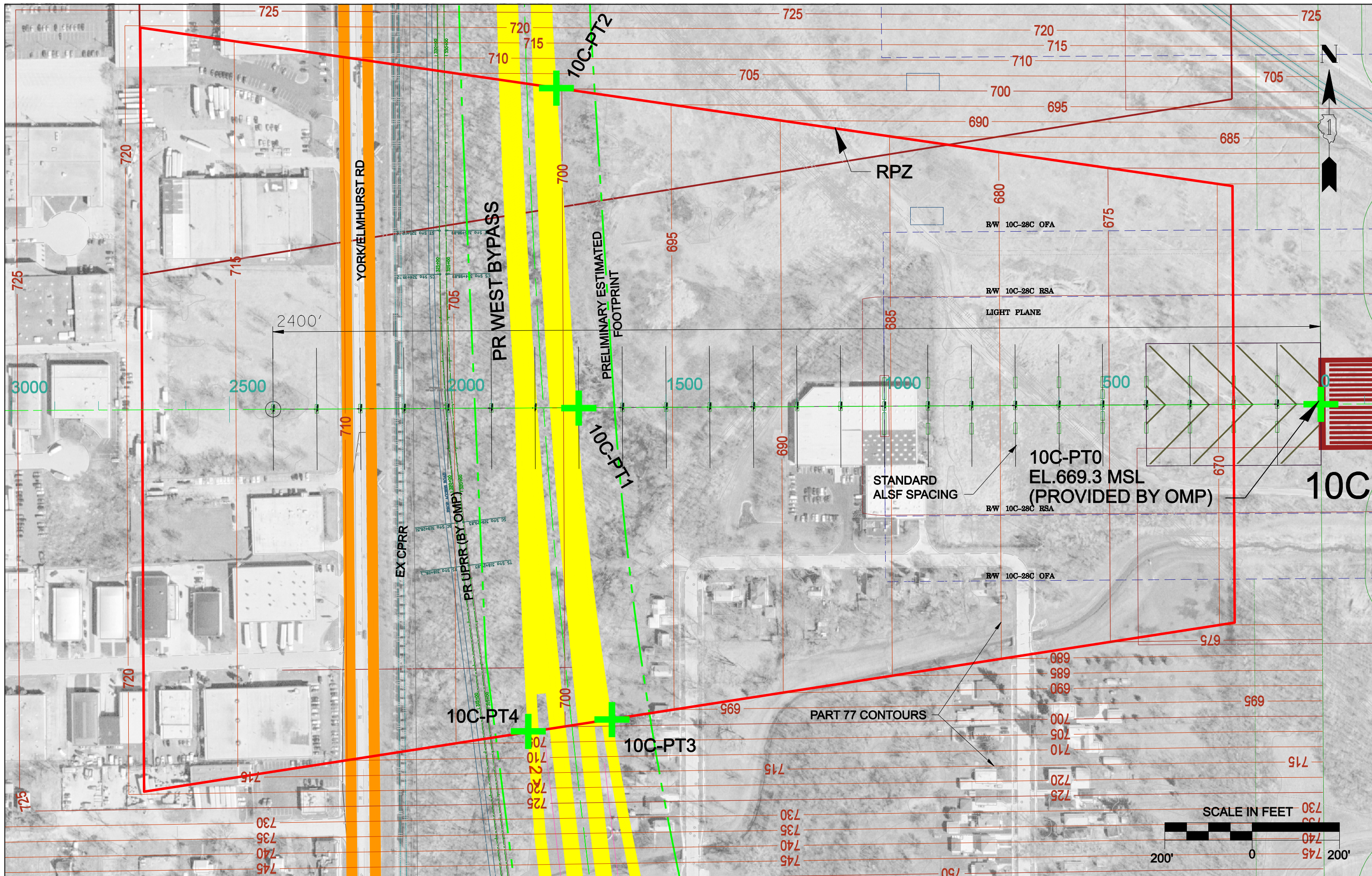
WEST BYPASS HEIGHT RESTRICTIONS NEAR FUTURE RUNWAY 10L – PROFILE VIEW

USER NAME
FILE NAME
PLOT SCALE
PLOT DATE



OCTOBER 2008

SHEET 8 OF 24

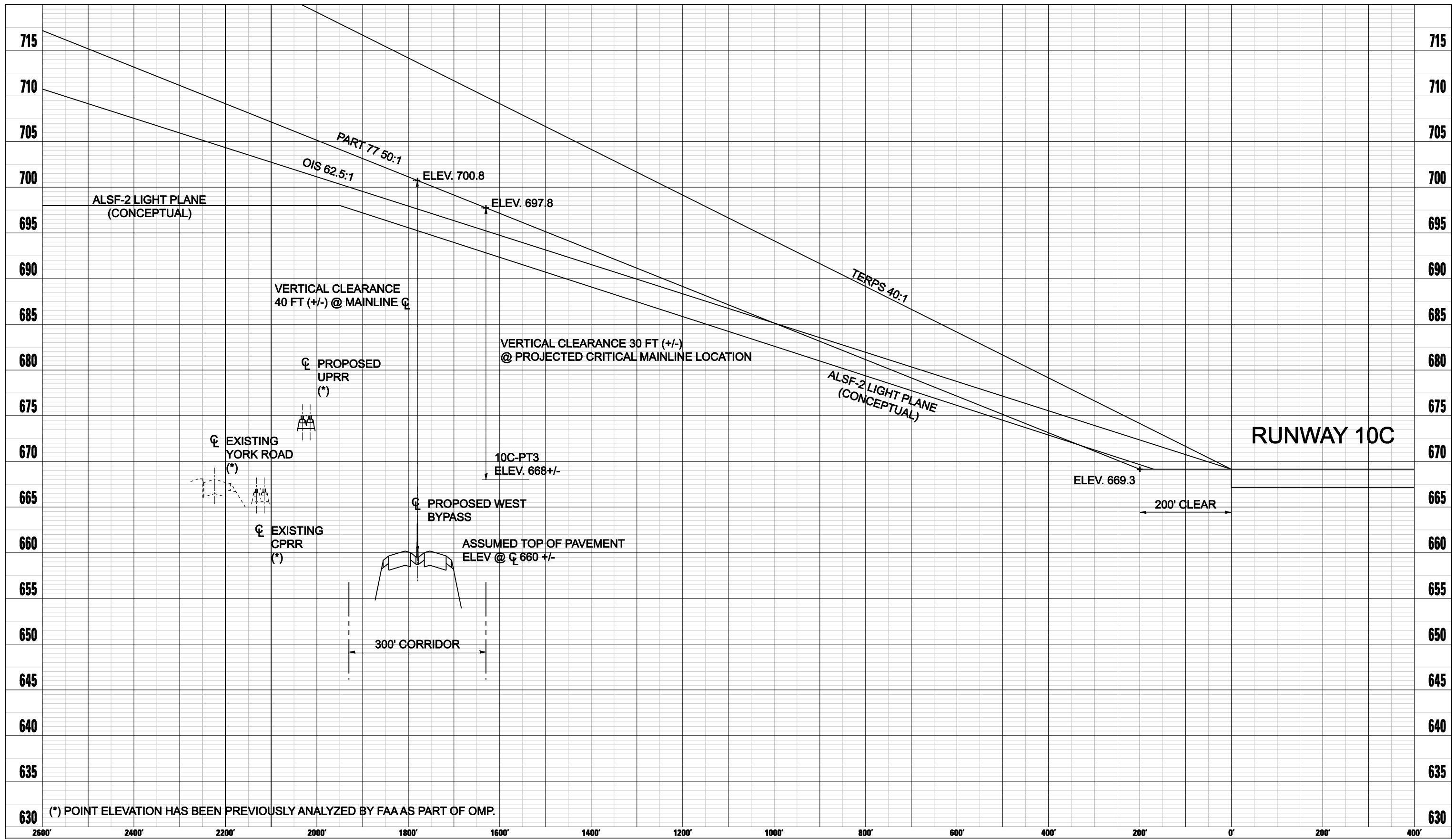


USER NAME = gsp/vey
 FILE NAME = 1180RPV_10C_FSA203.sht
 PLOT SCALE = 200.0000 1/IN.
 PLOT DATE = 10/30/2008



WEST BYPASS NEER FUTURE RUNWAY 10C - PLAN VIEW





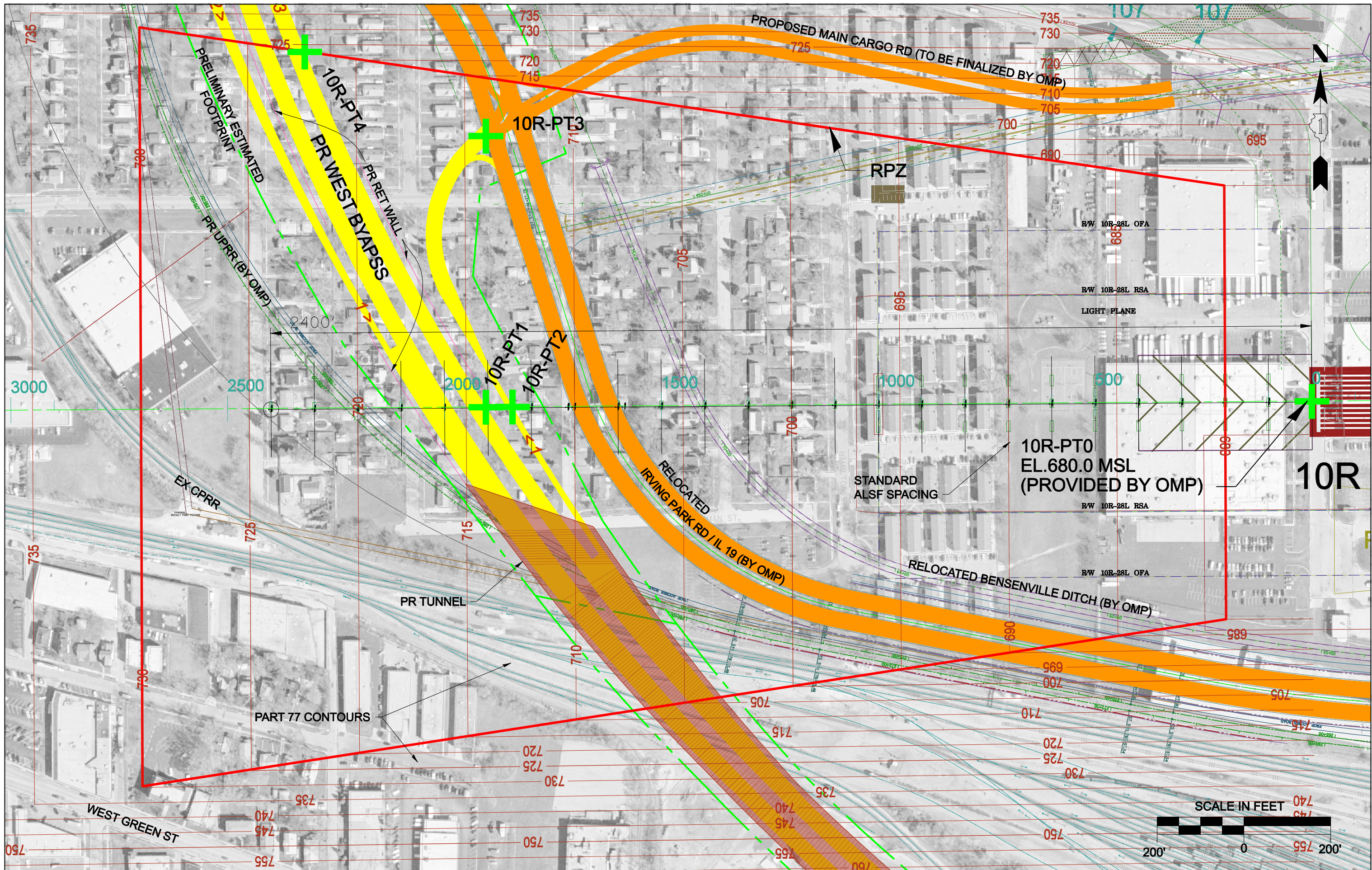
WEST BYPASS HEIGHT RESTRICTIONS NEAR FUTURE RUNWAY 10C – PROFILE VIEW

USER NAME
FILE NAME
PLOT SCALE
PLOT DATE



OCTOBER 2008

SHEET 10 OF 24

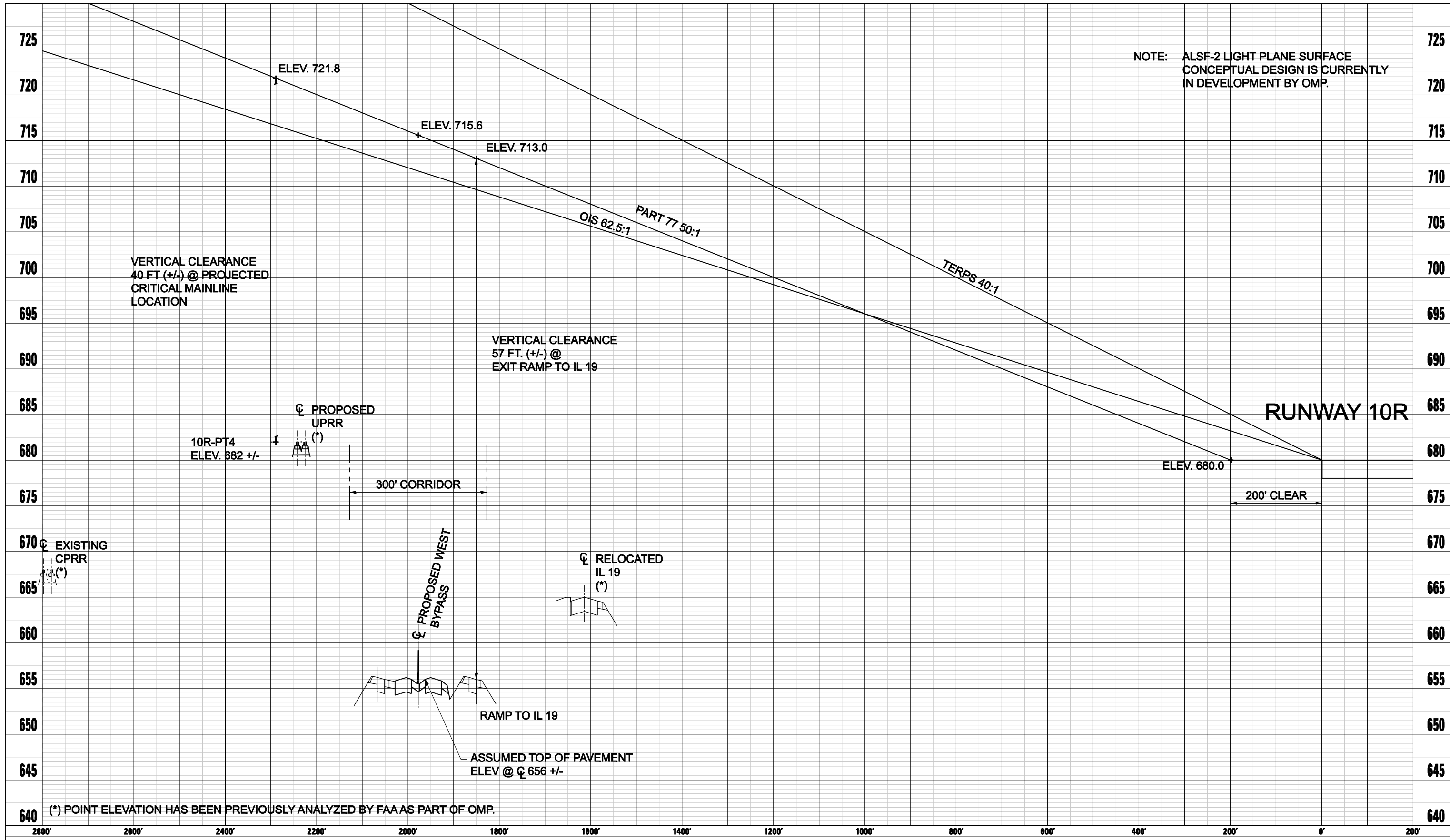


USER NAME = gspvby
 FILE NAME = 1180RPV_10R_FSA203.sht
 PLOT SCALE = 200.0000 1/IN.
 PLOT DATE = 10/30/2008



WEST BYPASS NEAR FUTURE RUNWAY 10R - PLAN VIEW





NOTE: ALSF-2 LIGHT PLANE SURFACE CONCEPTUAL DESIGN IS CURRENTLY IN DEVELOPMENT BY OMP.

(*) POINT ELEVATION HAS BEEN PREVIOUSLY ANALYZED BY FAA AS PART OF OMP.

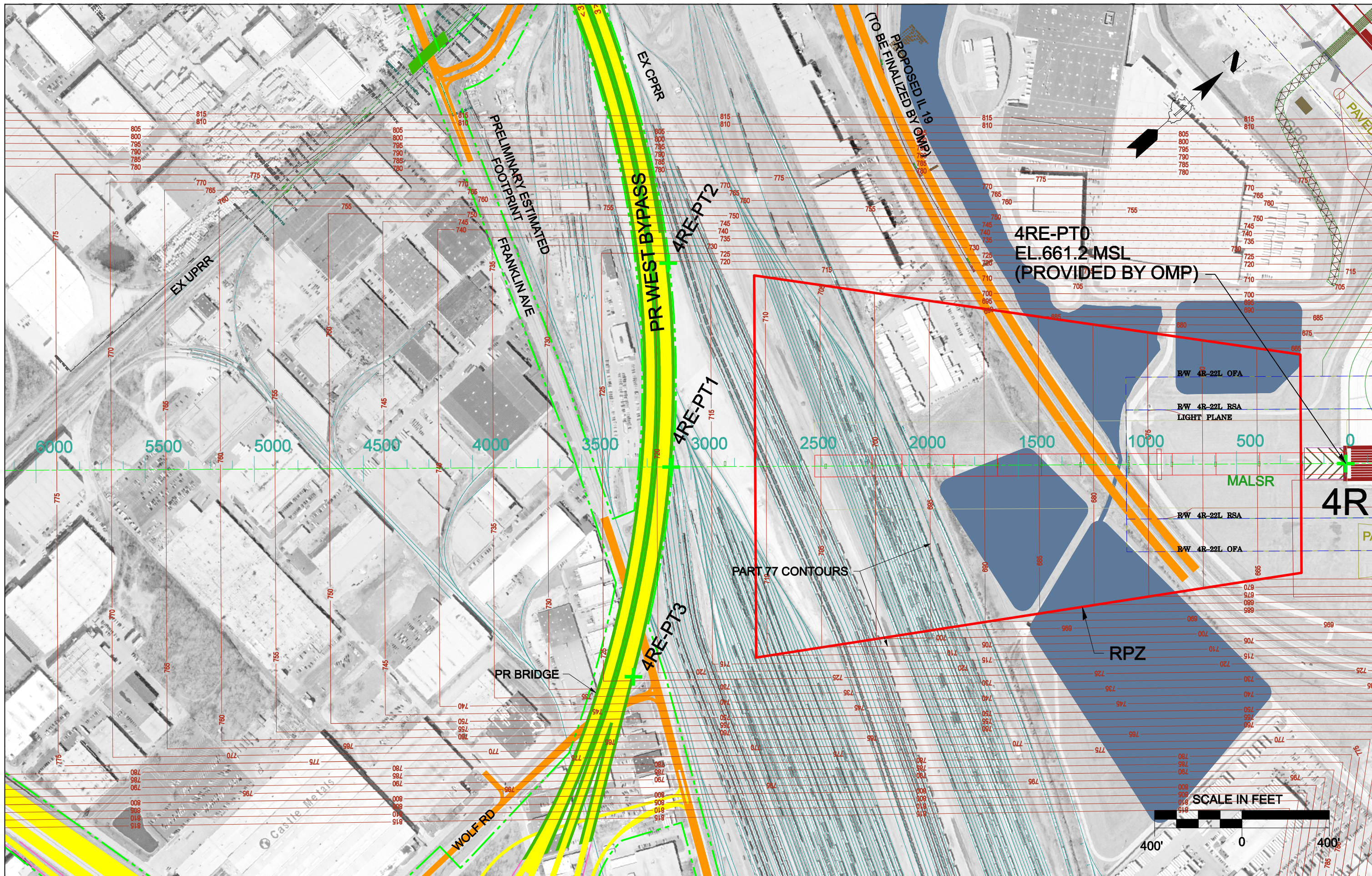
WEST BYPASS HEIGHT RESTRICTIONS NEAR FUTURE RUNWAY 10R – PROFILE VIEW

USER NAME
FILE NAME
PLOT SCALE
PLOT DATE



OCTOBER 2008

SHEET 12 OF 24

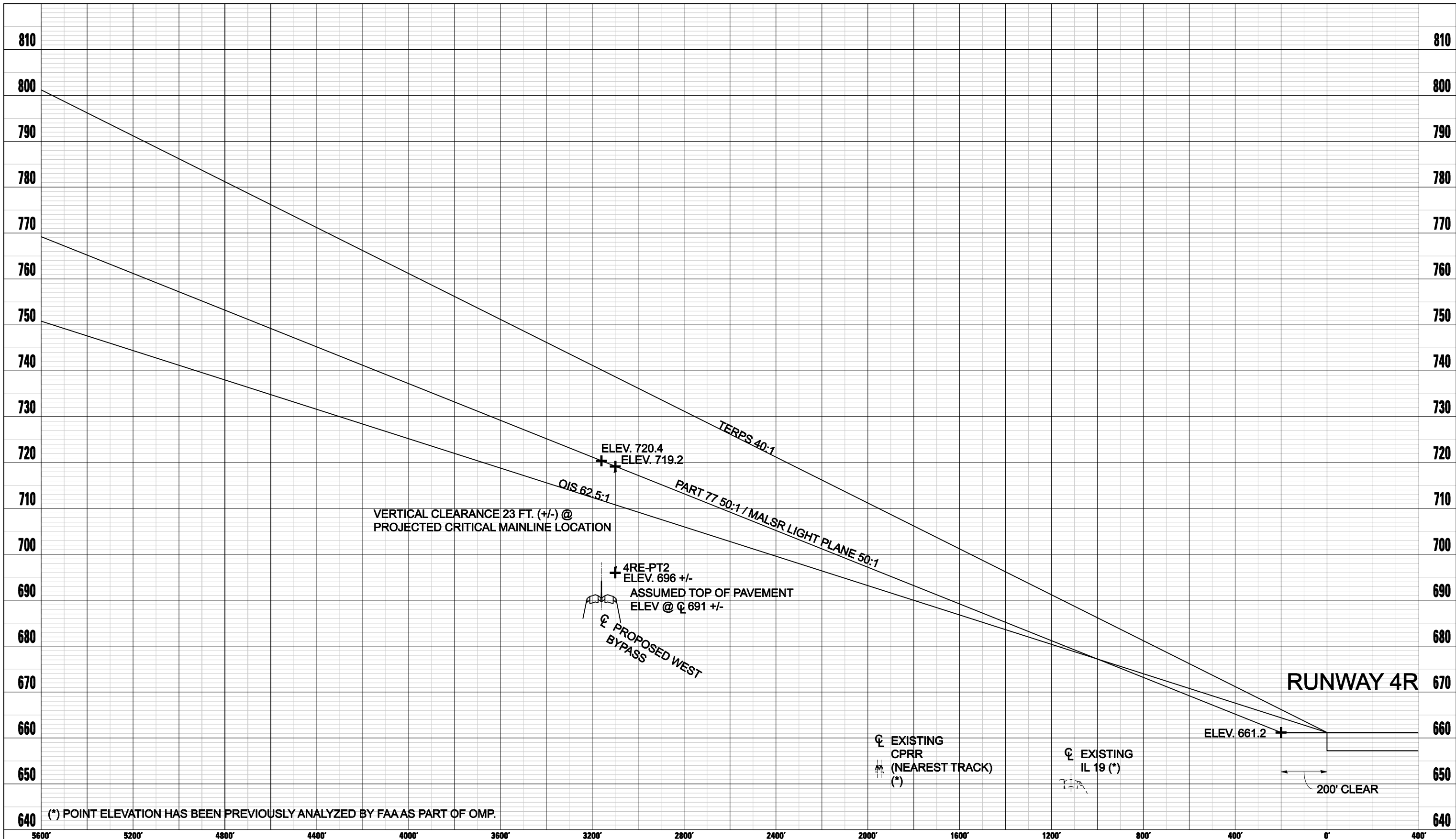


USER NAME = gsp/vey
 FILE NAME = 1180RPV_4R_SMA500.sht
 PLOT SCALE = 400.0000 1/IN.
 PLOT DATE = 10/30/2008



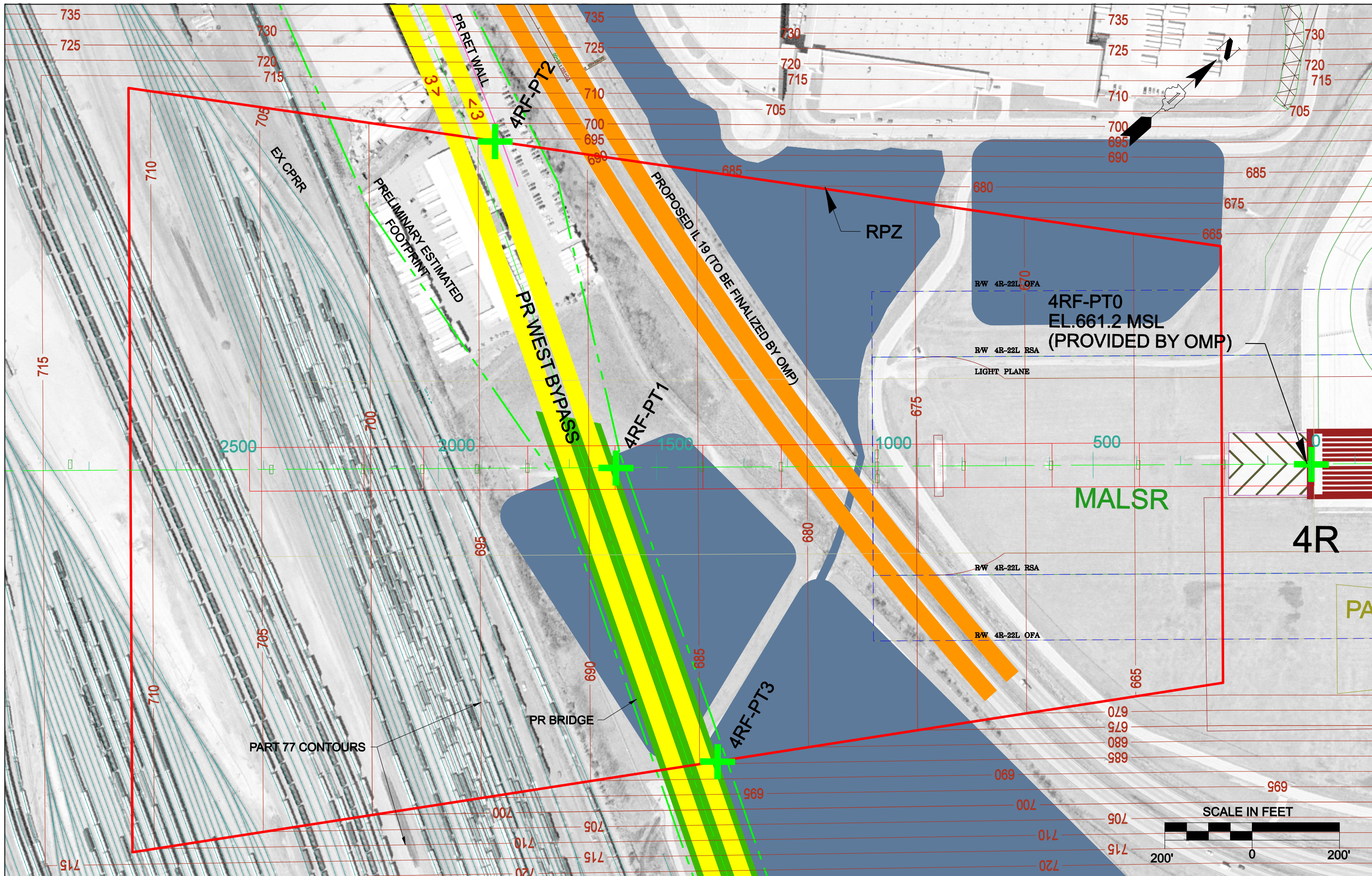
WEST BYPASS SOUTH CONNECTION ALIGNMENT "E" NEAR EXISTING RUNWAY 4R - PLAN VIEW





USER NAME
FILE NAME
PLOT SCALE
PLOT DATE

**WEST BYPASS SOUTH CONNECTION ALIGNMENT "E" HEIGHT RESTRICTIONS NEAR EXISTING RUNWAY 4R
PROFILE VIEW**



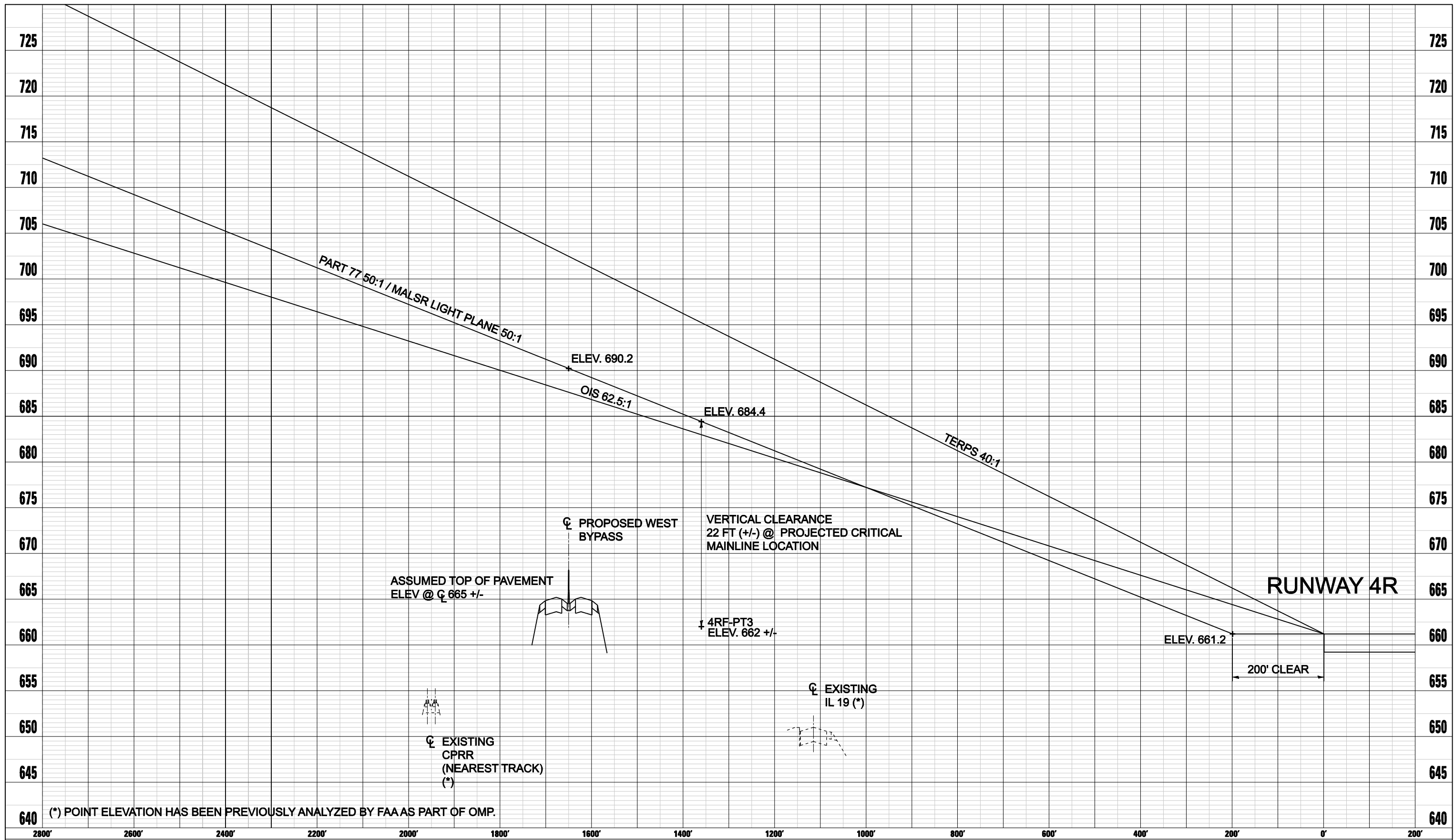
USER NAME = gsp/vey
 FILE NAME = 1180RPV_4R_SMA600.sht
 PLOT SCALE = 200.0000 1/IN.
 PLOT DATE = 10/30/2008



WEST BYPASS SOUTH CONNECTION ALIGNMENT "F" NEAR EXISTING RUNWAY 4R - PLAN VIEW

SHEET 15 OF 24





**WEST BYPASS SOUTH CONNECTION ALIGNMENT "F" HEIGHT RESTRICTIONS NEAR EXISTING RUNWAY 4R
PROFILE VIEW**

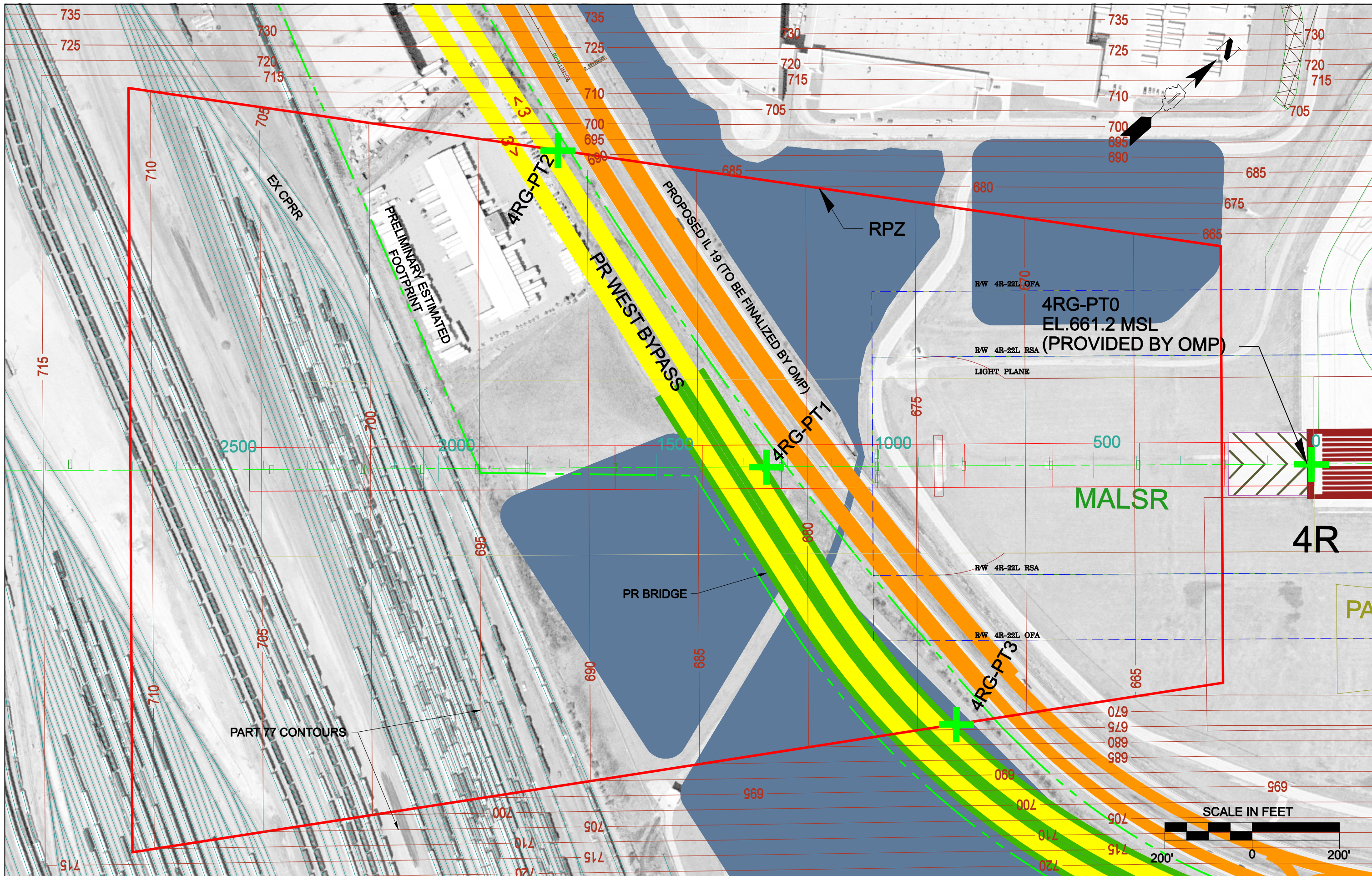


OCTOBER 2008

SHEET 16 OF 24

USER NAME
FILE NAME
PLOT SCALE
PLOT DATE

(*) POINT ELEVATION HAS BEEN PREVIOUSLY ANALYZED BY FAA AS PART OF OMP.



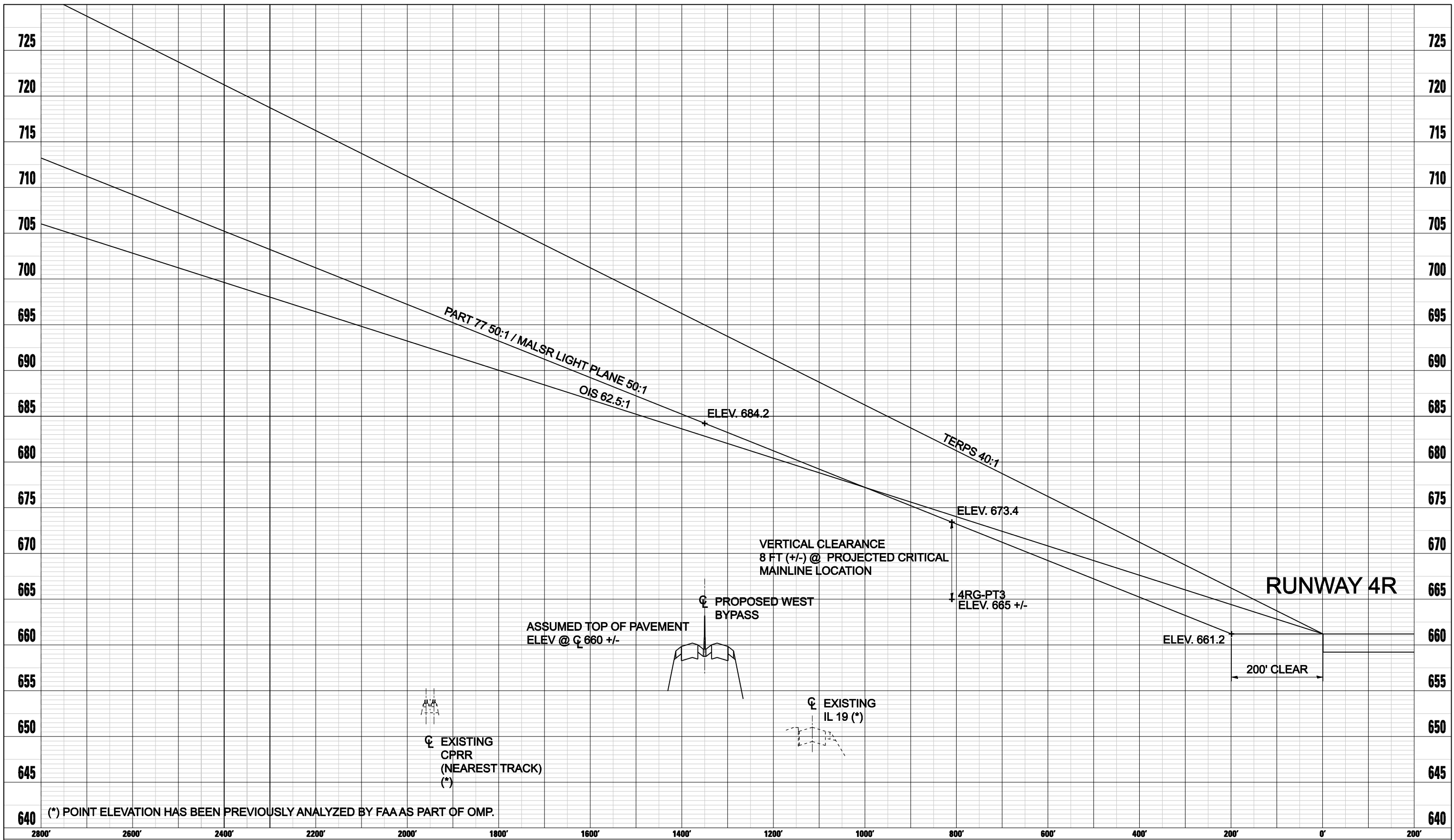
USER NAME = gsp/vey
 FILE NAME = 1180RPV_4R_SMA700.shx
 PLOT SCALE = 200.0000 1/IN.
 PLOT DATE = 10/30/2008



WEST BYPASS SOUTH CONNECTION ALIGNMENT "G" NEAR EXISTING RUNWAY 4R - PLAN VIEW

SHEET 17 OF 24





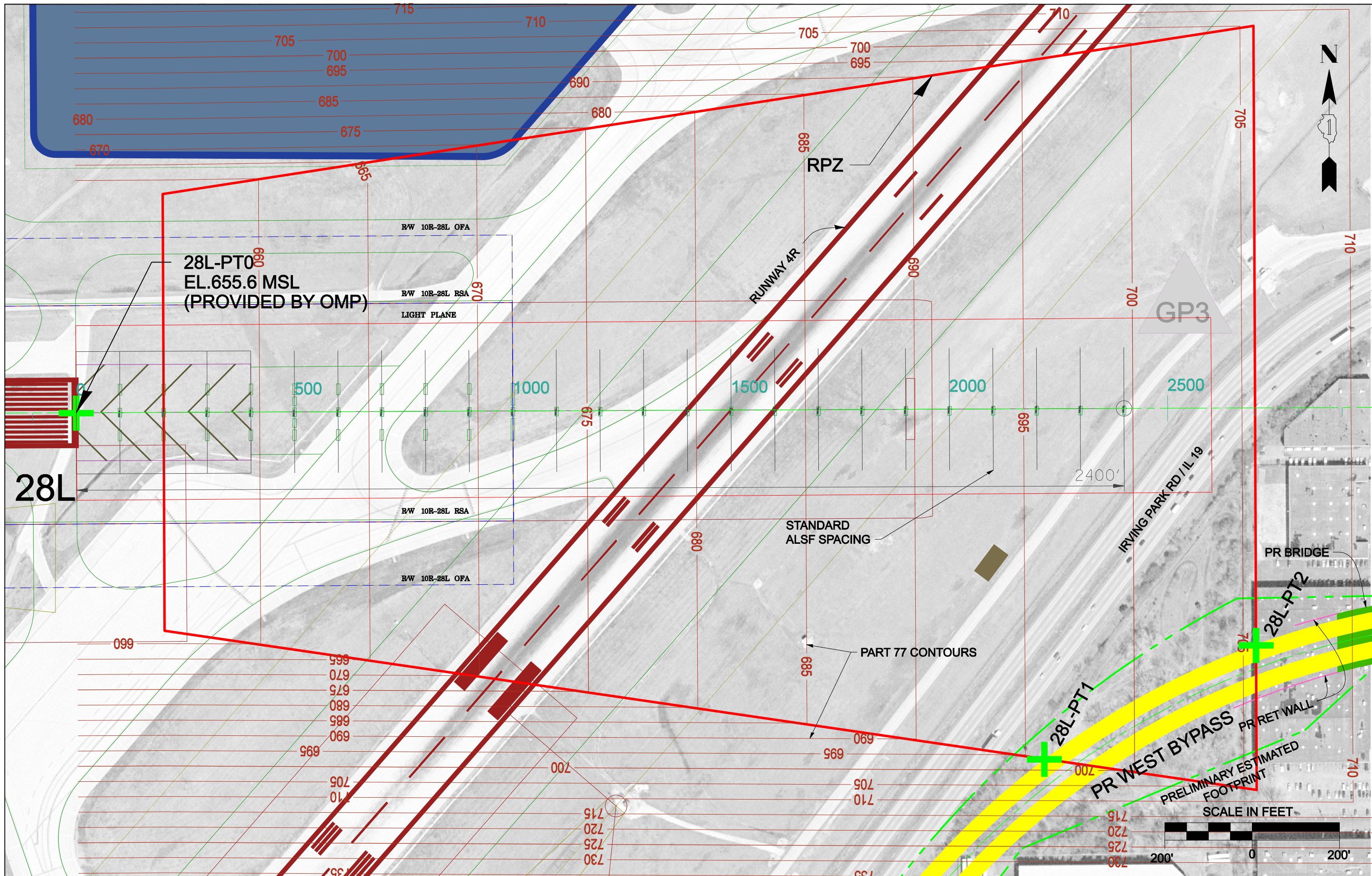
USER NAME
FILE NAME
PLOT SCALE
PLOT DATE

**WEST BYPASS SOUTH CONNECTION ALIGNMENT "G" HEIGHT RESTRICTIONS NEAR EXISTING RUNWAY 4R
PROFILE VIEW**



OCTOBER 2008

SHEET 18 OF 24



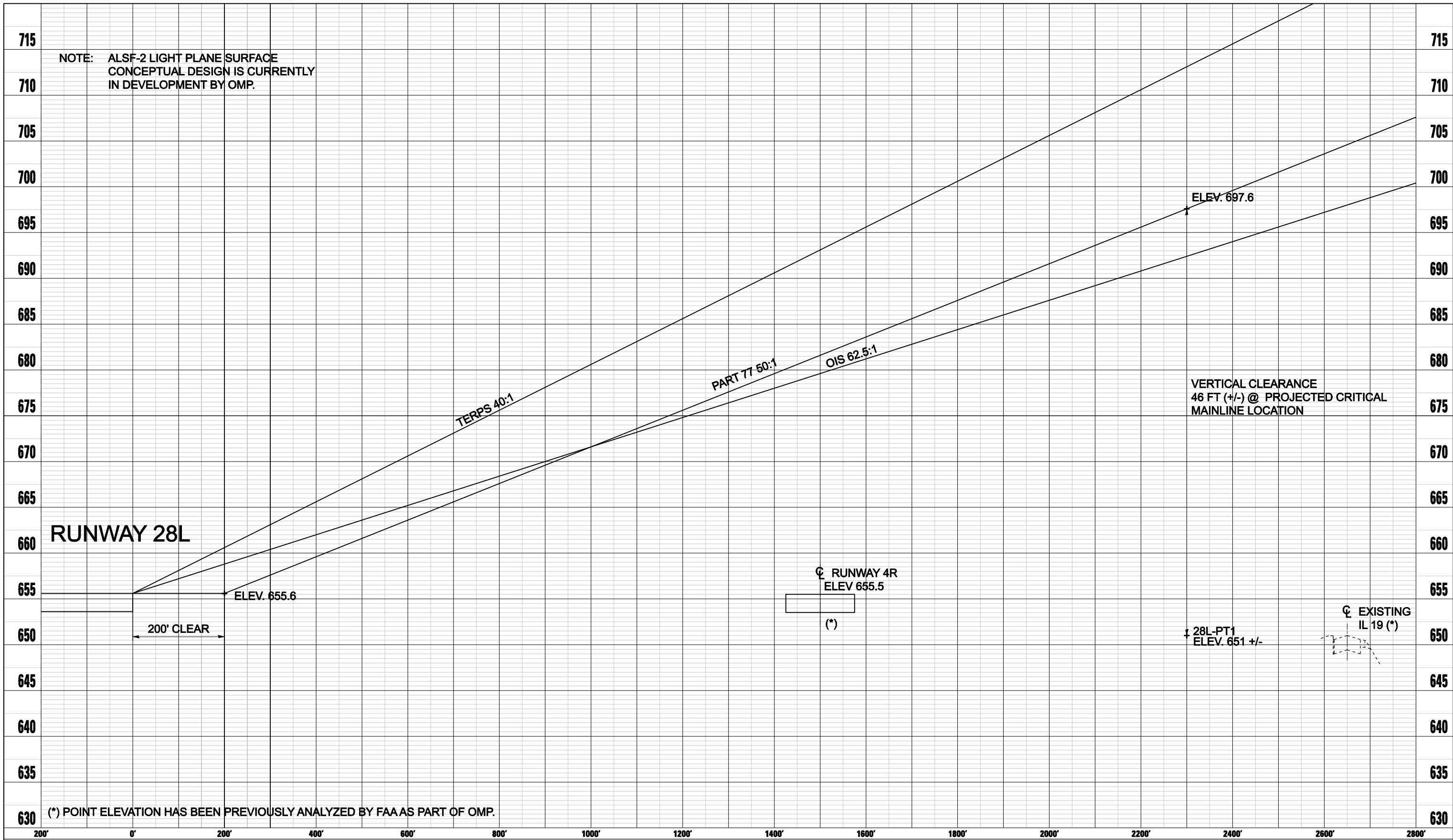
USER NAME = gaphvy
 FILE NAME = 1180RPV_28L_SMA700.sht
 PLOT SCALE = 200.0000 1/IN.
 PLOT DATE = 10/30/2008



WEST BYPASS SOUTH CONNECTION ALIGNMENT "G" NEAR FUTURE RUNWAY 28L - PLAN VIEW

SHEET 19 OF 24





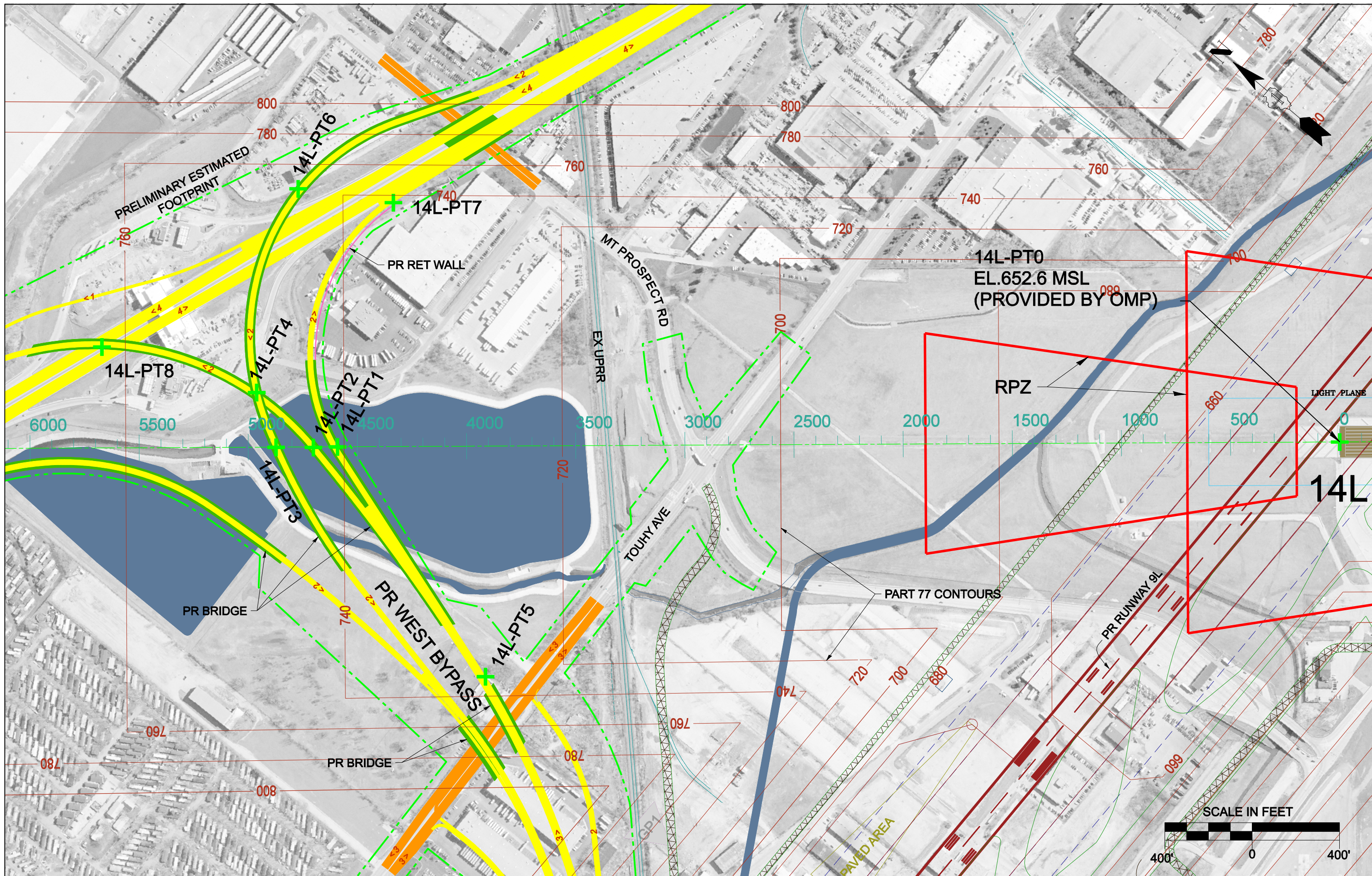
USER NAME
 FILE NAME
 PLOT SCALE
 PLOT DATE

**WEST BYPASS SOUTH CONNECTION ALIGNMENT "G" HEIGHT RESTRICTIONS NEAR FUTURE RUNWAY 28L
 PROFILE VIEW**



OCTOBER 2008

SHEET 20 OF 24

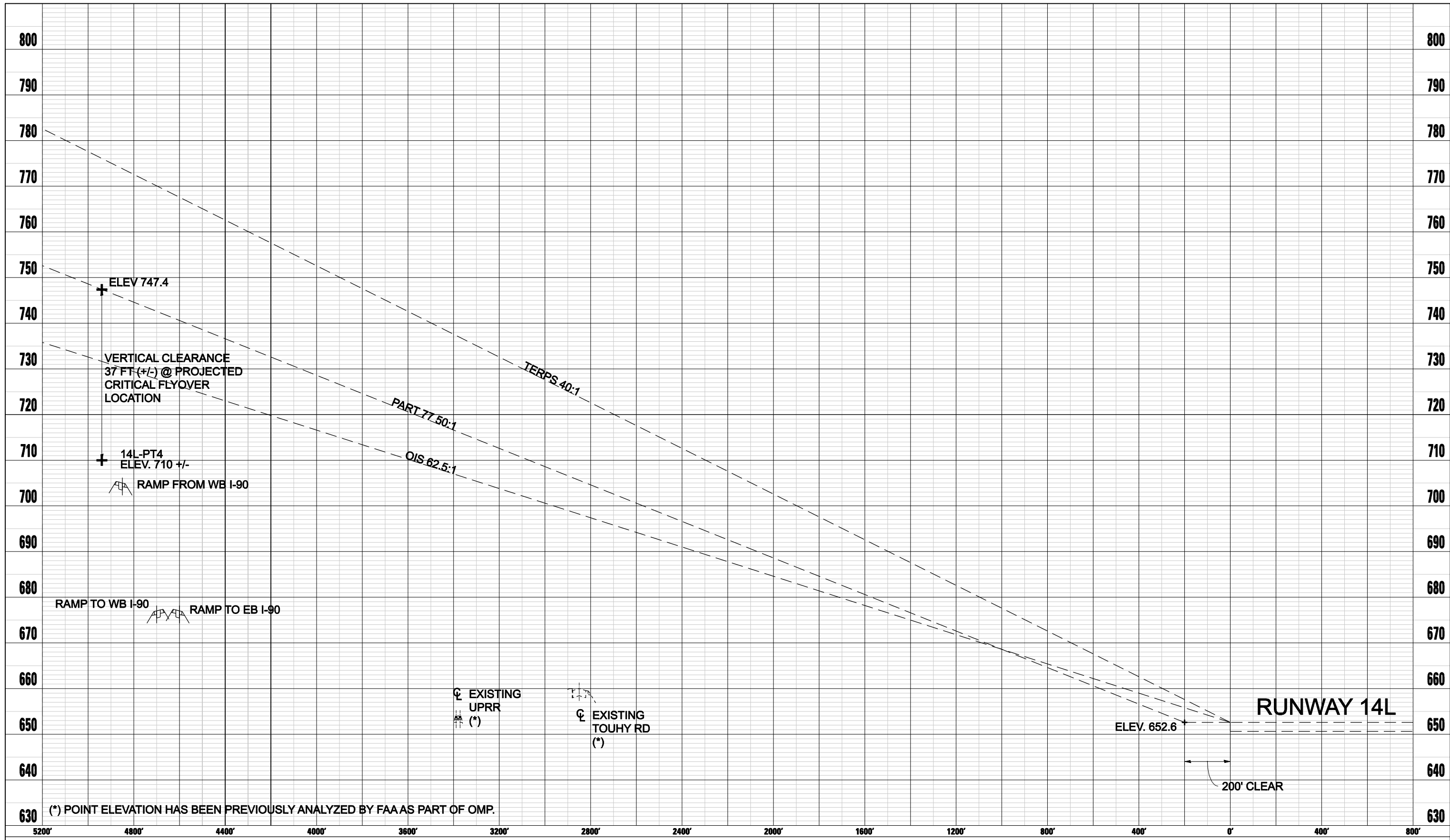


USER NAME = gspvey
 FILE NAME = 1180RPV_14L_FSA203.sht
 PLOT SCALE = 400.0000 1/IN.
 PLOT DATE = 10/30/2008



WEST BYPASS NEAR EXISTING RUNWAY 14L - PLAN VIEW





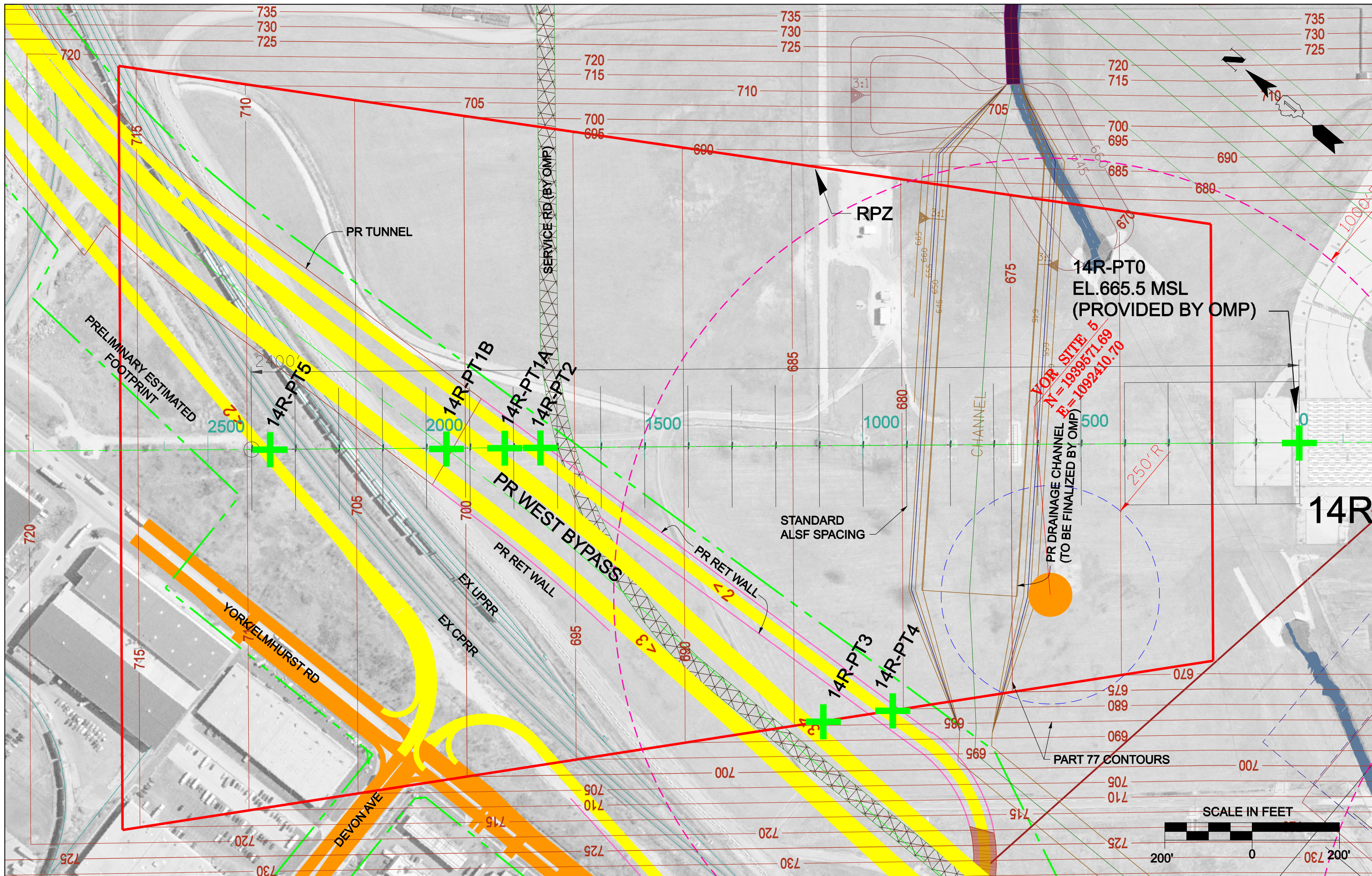
WEST BYPASS HEIGHT RESTRICTIONS NEAR EXISTING RUNWAY 14L – PROFILE VIEW

USER NAME
FILE NAME
PLOT SCALE
PLOT DATE



OCTOBER 2008

SHEET 22 OF 24



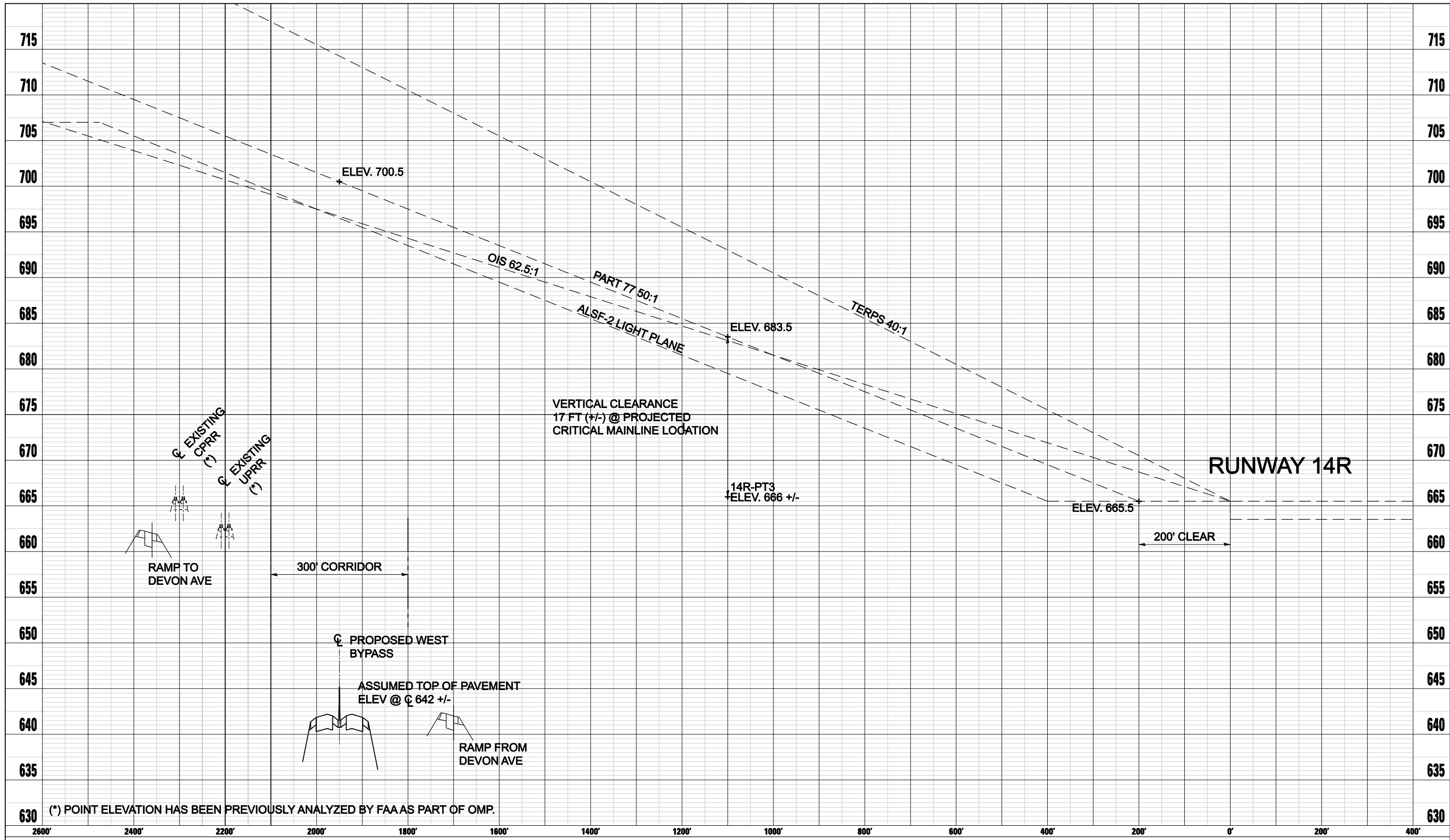
USER NAME = gspvwy
 FILE NAME = 1180RPV_14R_FSA203.sht
 PLOT SCALE = 200.0000 1/IN.
 PLOT DATE = 10/30/2008



WEST BYPASS NEAR EXISTING RUNWAY 14R - PLAN VIEW

SHEET 23 OF 24





(*) POINT ELEVATION HAS BEEN PREVIOUSLY ANALYZED BY FAA AS PART OF OMP.

WEST BYPASS HEIGHT RESTRICTIONS NEAR EXISTING RUNWAY 14R – PROFILE VIEW

USER NAME
FILE NAME
PLOT SCALE
PLOT DATE



OCTOBER 2008

SHEET 24 OF 24