



ELGIN O'HARE WEST BYPASS

communities. opportunities. solutions.

CONCEPTUAL PLANS AND WORKING PROFILES FOR THE TIER ONE STUDY - PREFERRED ALTERNATIVE

DECEMBER 2009

INDEX OF SHEETS

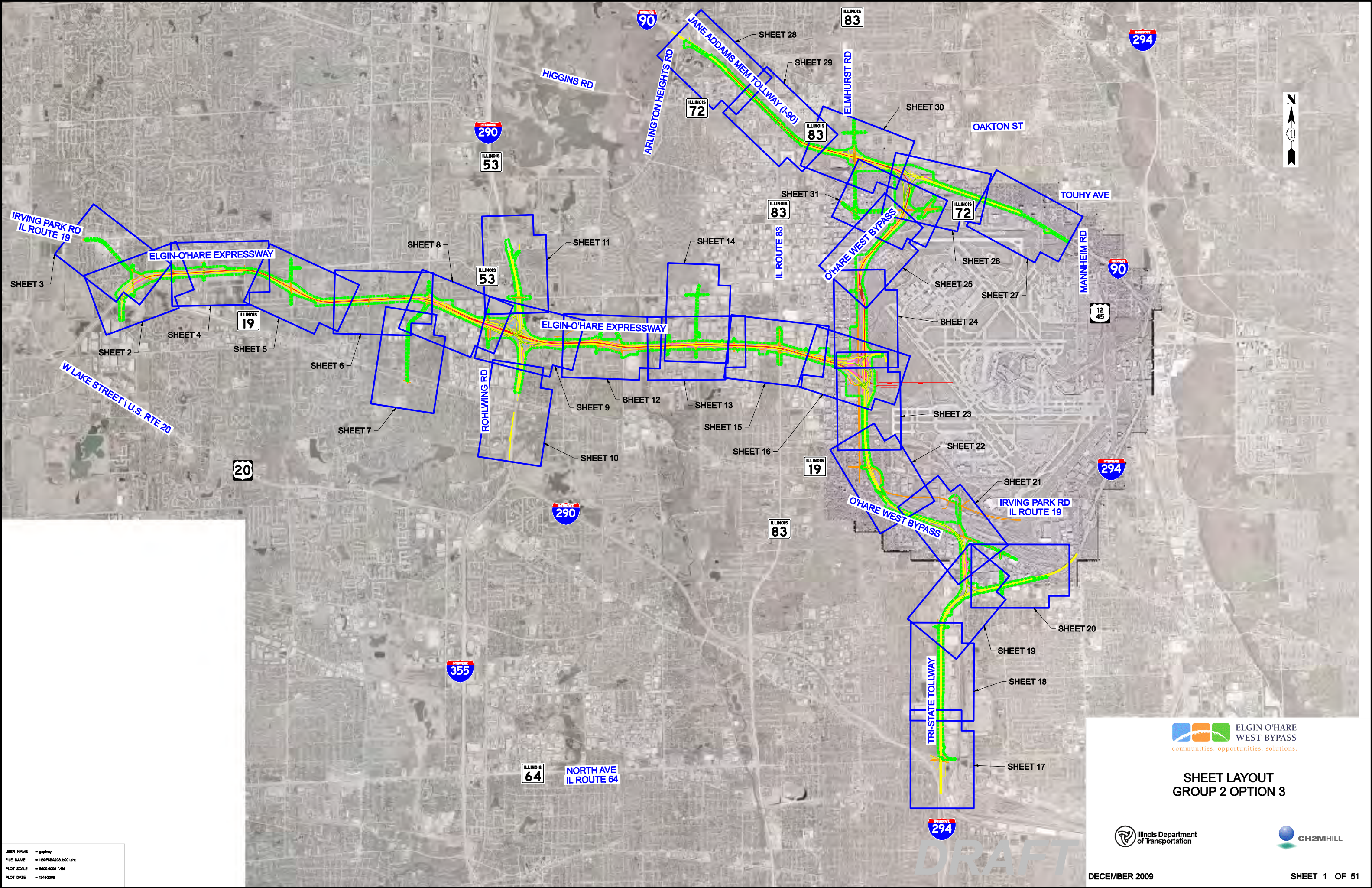
<u>DESCRIPTION</u>	<u>SHEET NO.</u>
1. PREFERRED ALTERNATIVE 203 WITH SOUTH CONNECTION OPTION "D"	
SHEET LAYOUT	1 OF 51
PLANS	2 - 31 OF 51
PROFILES	32 - 51 OF 51

APPENDIX N

INDEX OF SHEETS



DRAFT



USER NAME = gashy
 FILE NAME = 190F88A203_001.dwg
 PLOT SCALE = 8500.0000 1/IN.
 PLOT DATE = 12/14/2009











DRAFT


ELGIN O'HARE WEST BYPASS
 communities. opportunities. solutions.

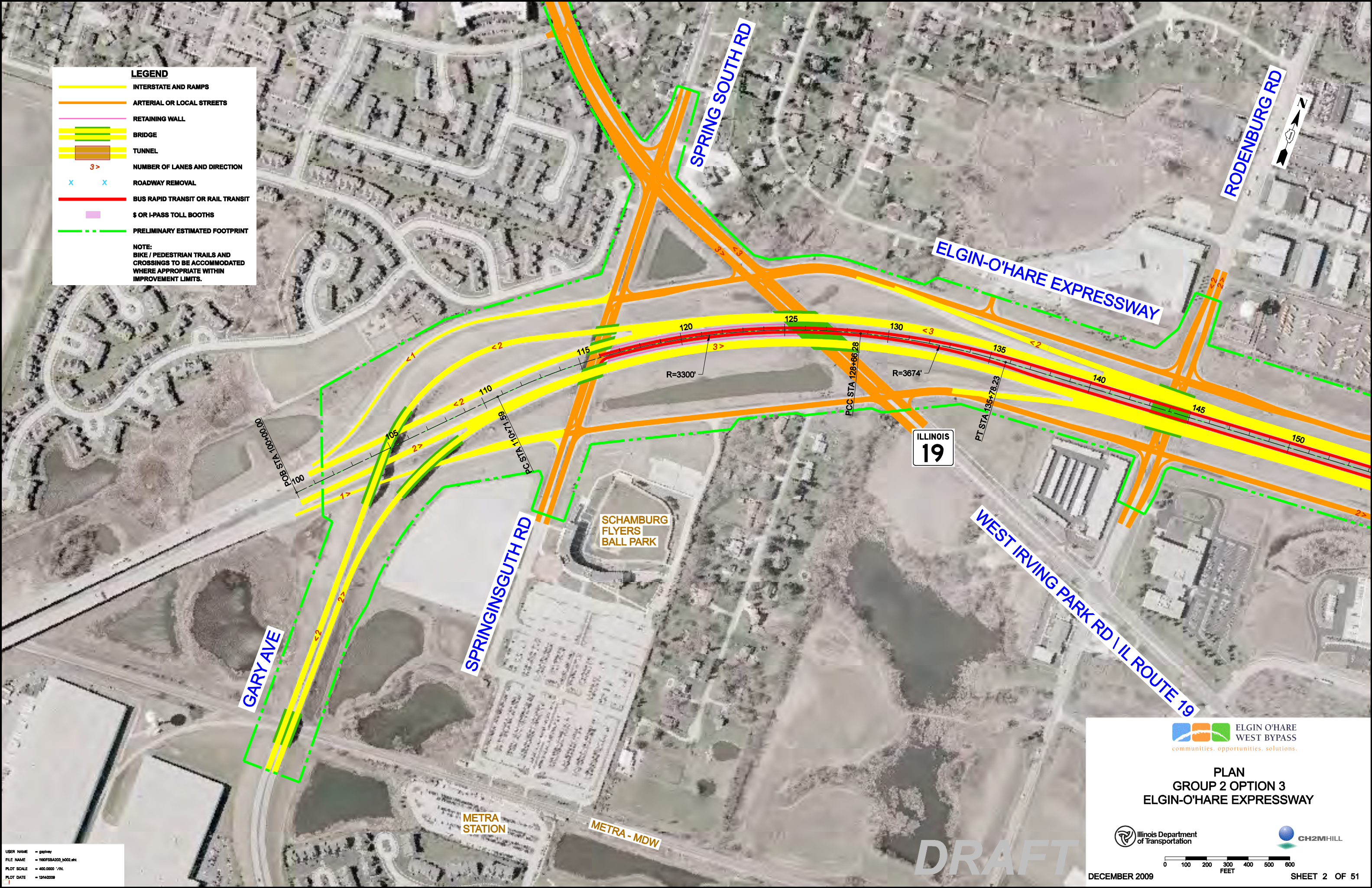
SHEET LAYOUT GROUP 2 OPTION 3



LEGEND

-  INTERSTATE AND RAMPS
-  ARTERIAL OR LOCAL STREETS
-  RETAINING WALL
-  BRIDGE
-  TUNNEL
-  NUMBER OF LANES AND DIRECTION
-  ROADWAY REMOVAL
-  BUS RAPID TRANSIT OR RAIL TRANSIT
-  \$ OR I-PASS TOLL BOOTHS
-  PRELIMINARY ESTIMATED FOOTPRINT

NOTE:
BIKE / PEDESTRIAN TRAILS AND CROSSINGS TO BE ACCOMMODATED WHERE APPROPRIATE WITHIN IMPROVEMENT LIMITS.



USER NAME = gashvey
 FILE NAME = 1909F88A203_0022.dwg
 PLOT SCALE = 400.0000 1/IN.
 PLOT DATE = 12/14/2009


 communities. opportunities. solutions.

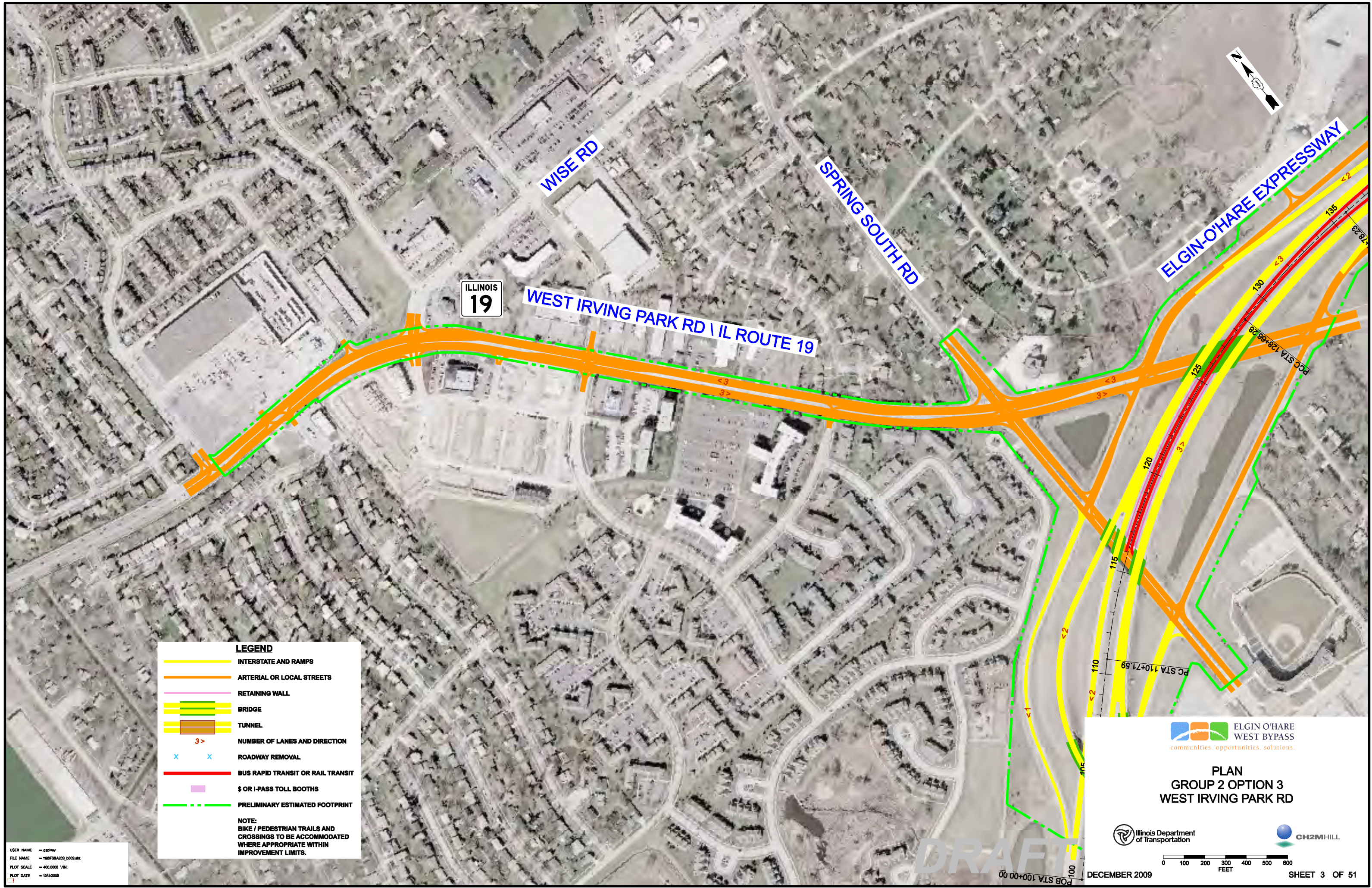
PLAN
GROUP 2 OPTION 3
ELGIN-O'HARE EXPRESSWAY




0 100 200 300 400 500 600
 FEET

DECEMBER 2009 SHEET 2 OF 51

DRAFT



LEGEND

- INTERSTATE AND RAMPS
- ARTERIAL OR LOCAL STREETS
- RETAINING WALL
- ▬▬▬ BRIDGE
- ▬▬▬ TUNNEL
- 3> NUMBER OF LANES AND DIRECTION
- x x ROADWAY REMOVAL
- BUS RAPID TRANSIT OR RAIL TRANSIT
- ▬▬▬ \$ OR I-PASS TOLL BOOTHS
- - - PRELIMINARY ESTIMATED FOOTPRINT

NOTE:
BIKE / PEDESTRIAN TRAILS AND CROSSINGS TO BE ACCOMMODATED WHERE APPROPRIATE WITHIN IMPROVEMENT LIMITS.

USER NAME = gashay
 FILE NAME = 1907F88A202_0003.dwg
 PLOT SCALE = 400.0000 1/IN.
 PLOT DATE = 12/14/2009



ELGIN O'HARE WEST BYPASS
 communities. opportunities. solutions.

**PLAN GROUP 2 OPTION 3
 WEST IRVING PARK RD**

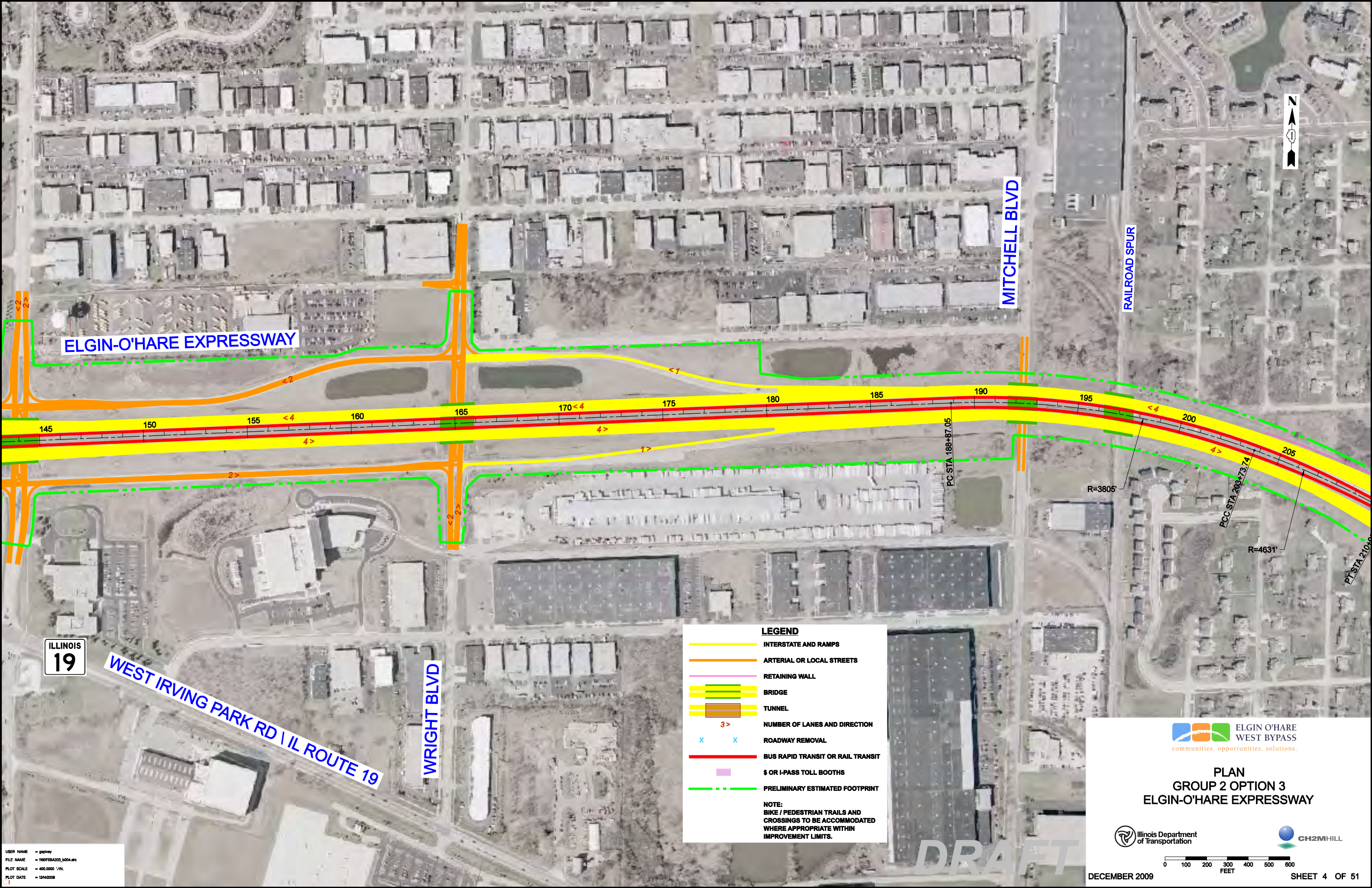



DECEMBER 2009



SHEET 3 OF 51

DRAFT



ELGIN-O'HARE EXPRESSWAY

MITCHELL BLVD

RAILROAD SPUR

ILLINOIS
19

WEST IRVING PARK RD | IL ROUTE 19

WRIGHT BLVD

LEGEND

- INTERSTATE AND RAMPS
- ARTERIAL OR LOCAL STREETS
- RETAINING WALL
- ▬▬▬ BRIDGE
- ▬▬▬ TUNNEL
- 3 > NUMBER OF LANES AND DIRECTION
- x x ROADWAY REMOVAL
- BUS RAPID TRANSIT OR RAIL TRANSIT
- ▬▬▬ \$ OR I-PASS TOLL BOOTHS
- - - - PRELIMINARY ESTIMATED FOOTPRINT

NOTE:
BIKE / PEDESTRIAN TRAILS AND CROSSINGS TO BE ACCOMMODATED WHERE APPROPRIATE WITHIN IMPROVEMENT LIMITS.

USER NAME = gashy
FILE NAME = 1907FSA020_0004.dwg
PLOT SCALE = 400.0000 1/IN.
PLOT DATE = 12/14/2009

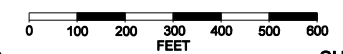
DRAFT

ELGIN O'HARE WEST BYPASS
communities. opportunities. solutions.

PLAN
GROUP 2 OPTION 3
ELGIN-O'HARE EXPRESSWAY

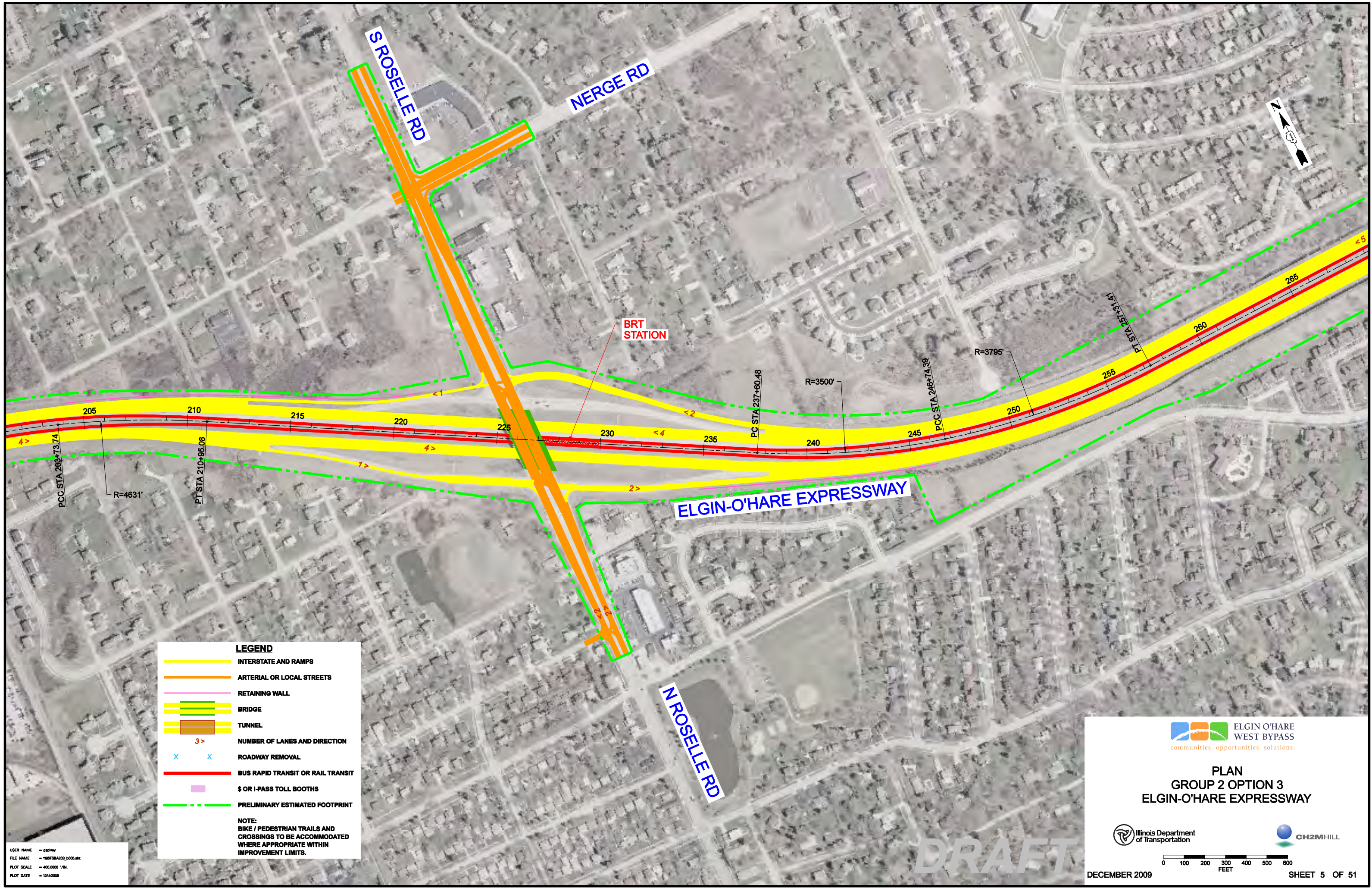
Illinois Department of Transportation

CH2MHILL



DECEMBER 2009

SHEET 4 OF 51



LEGEND

- INTERSTATE AND RAMPS
- ARTERIAL OR LOCAL STREETS
- RETAINING WALL
- BRIDGE
- TUNNEL
- 3 > NUMBER OF LANES AND DIRECTION
- x x ROADWAY REMOVAL
- BUS RAPID TRANSIT OR RAIL TRANSIT
- \$ OR I-PASS TOLL BOOTHS
- PRELIMINARY ESTIMATED FOOTPRINT

NOTE:
BIKE / PEDESTRIAN TRAILS AND CROSSINGS TO BE ACCOMMODATED WHERE APPROPRIATE WITHIN IMPROVEMENT LIMITS.

USER NAME = gashay
 FILE NAME = 1907F8A202_0006.shx
 PLOT SCALE = 400,000 / IN.
 PLOT DATE = 12/14/2009



ELGIN O'HARE WEST BYPASS
 communities. opportunities. solutions.

PLAN
GROUP 2 OPTION 3
ELGIN-O'HARE EXPRESSWAY



Illinois Department of Transportation



CH2MHILL

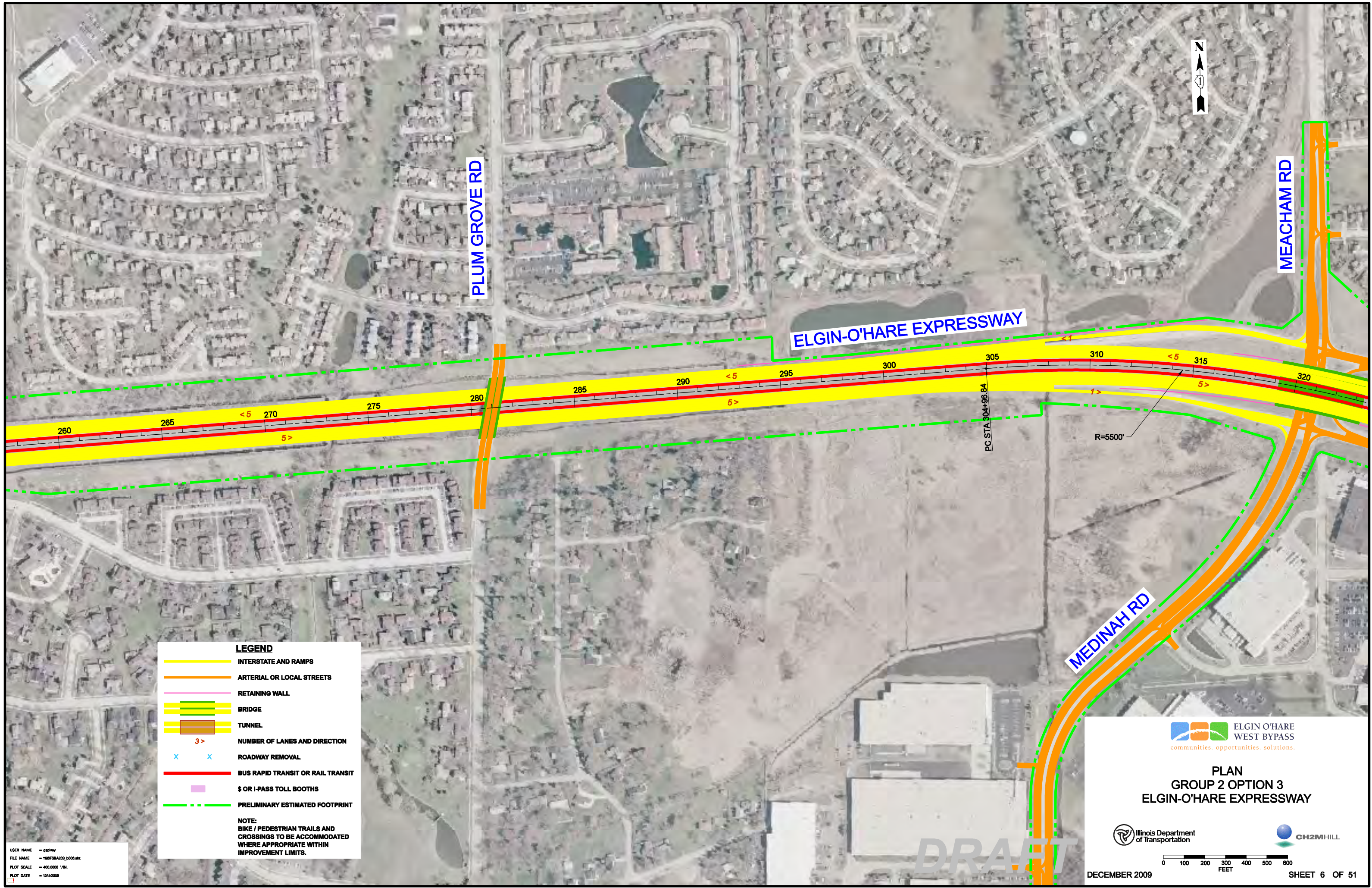


0 100 200 300 400 500 600 FEET

DECEMBER 2009

SHEET 5 OF 51

DRAFT



USER NAME = gashway
 FILE NAME = 1902F88A203_0006.dwg
 PLOT SCALE = 400.0000 1/IN.
 PLOT DATE = 12/14/2009

LEGEND



- INTERSTATE AND RAMPS
- ARTERIAL OR LOCAL STREETS
- RETAINING WALL
- BRIDGE
- TUNNEL
- 3 > NUMBER OF LANES AND DIRECTION
- x x ROADWAY REMOVAL
- BUS RAPID TRANSIT OR RAIL TRANSIT
- \$ OR I-PASS TOLL BOOTHS
- PRELIMINARY ESTIMATED FOOTPRINT

NOTE:
 BIKE / PEDESTRIAN TRAILS AND CROSSINGS TO BE ACCOMMODATED WHERE APPROPRIATE WITHIN IMPROVEMENT LIMITS.




ELGIN O'HARE WEST BYPASS
communities. opportunities. solutions.

PLAN
GROUP 2 OPTION 3
ELGIN-O'HARE EXPRESSWAY

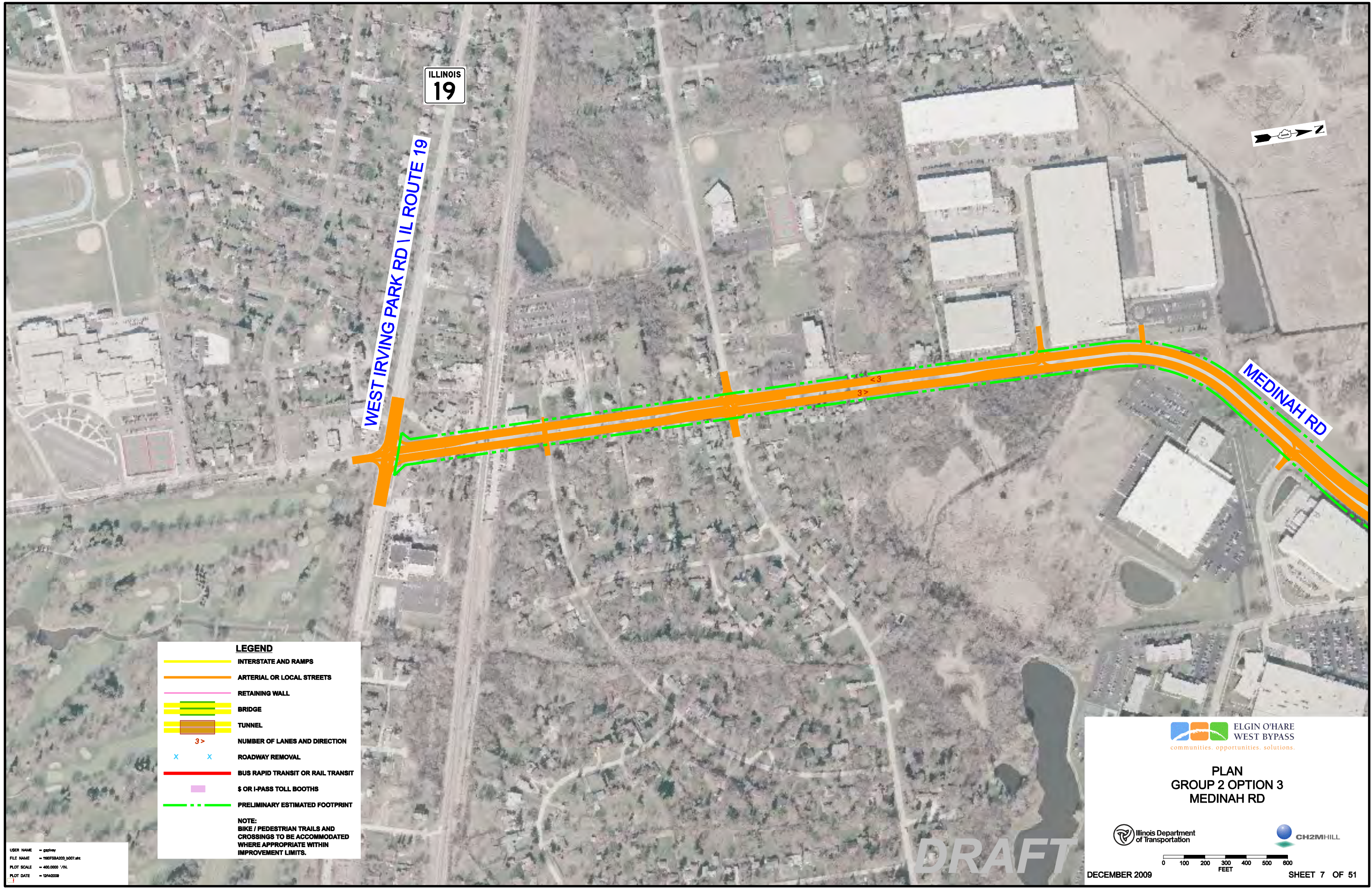



DECEMBER 2009



SHEET 6 OF 51

DRAFT













ILLINOIS
19

WEST IRVING PARK RD | IL ROUTE 19



MEDINAH RD

LEGEND

-  INTERSTATE AND RAMPS
-  ARTERIAL OR LOCAL STREETS
-  RETAINING WALL
-  BRIDGE
-  TUNNEL
-  NUMBER OF LANES AND DIRECTION
-  ROADWAY REMOVAL
-  BUS RAPID TRANSIT OR RAIL TRANSIT
-  \$ OR I-PASS TOLL BOOTHS
-  PRELIMINARY ESTIMATED FOOTPRINT

NOTE:
BIKE / PEDESTRIAN TRAILS AND CROSSINGS TO BE ACCOMMODATED WHERE APPROPRIATE WITHIN IMPROVEMENT LIMITS.

USER NAME = gashvey
 FILE NAME = 1907F88A203_0007.dwg
 PLOT SCALE = 400.0000 1/IN.
 PLOT DATE = 12/14/2009

DRAFT

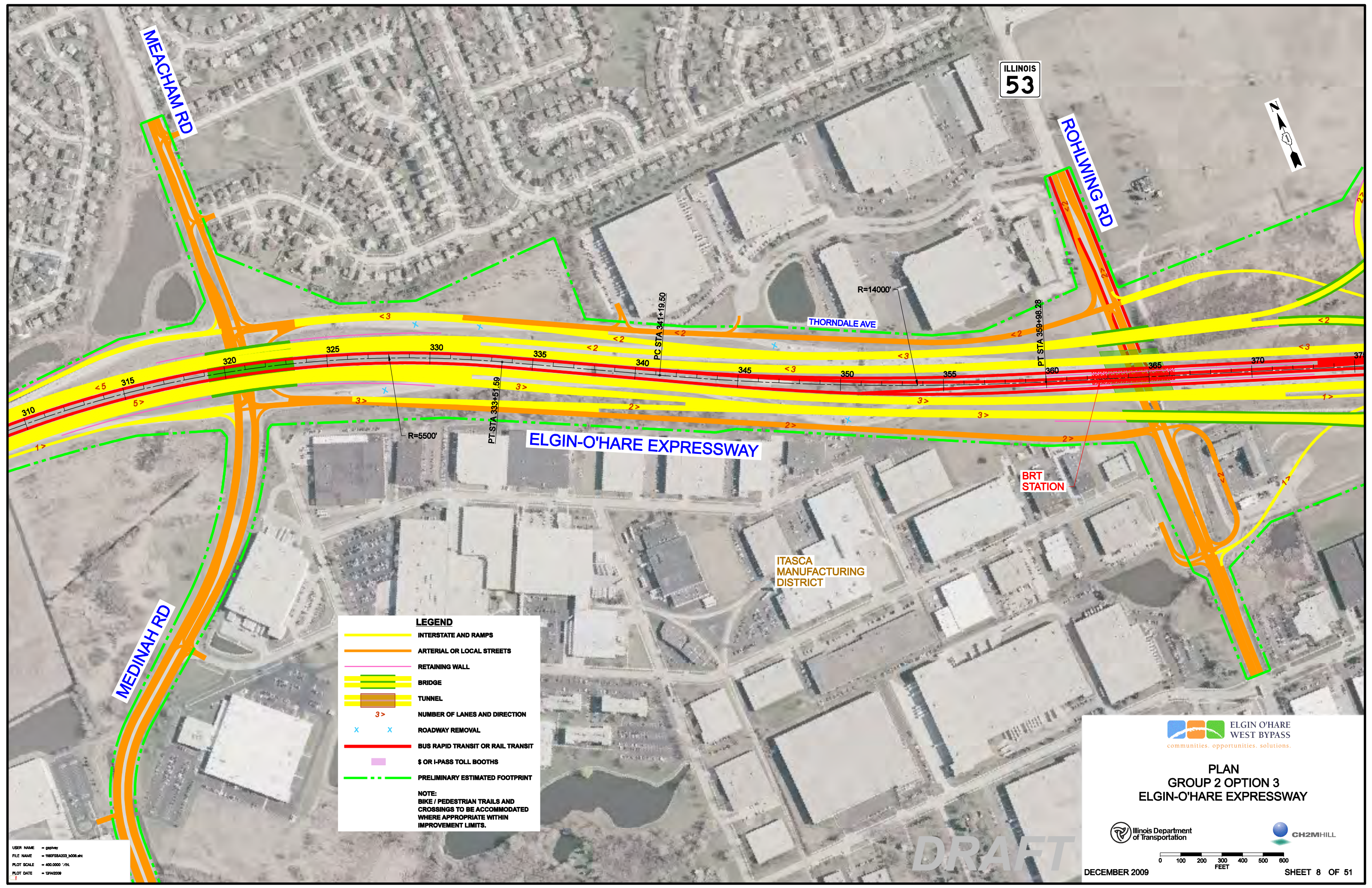
ELGIN O'HARE
WEST BYPASS
communities. opportunities. solutions.

**PLAN
GROUP 2 OPTION 3
MEDINAH RD**



DECEMBER 2009

SHEET 7 OF 51



ILLINOIS
53



MEACHAM RD

ROHLING RD

THORDALE AVE

ELGIN-O'HARE EXPRESSWAY

BRT
STATION

ITASCA
MANUFACTURING
DISTRICT

LEGEND

- INTERSTATE AND RAMP
- ARTERIAL OR LOCAL STREETS
- RETAINING WALL
- BRIDGE
- TUNNEL
- NUMBER OF LANES AND DIRECTION
- ROADWAY REMOVAL
- BUS RAPID TRANSIT OR RAIL TRANSIT
- \$ OR I-PASS TOLL BOOTHS
- PRELIMINARY ESTIMATED FOOTPRINT

NOTE:
BIKE / PEDESTRIAN TRAILS AND CROSSINGS TO BE ACCOMMODATED WHERE APPROPRIATE WITHIN IMPROVEMENT LIMITS.

USER NAME = gashy
FILE NAME = 190F8BA203_0006.dwg
PLOT SCALE = 400.0000 1/IN.
PLOT DATE = 12/14/2009

DRAFT

ELGIN O'HARE WEST BYPASS
communities. opportunities. solutions.

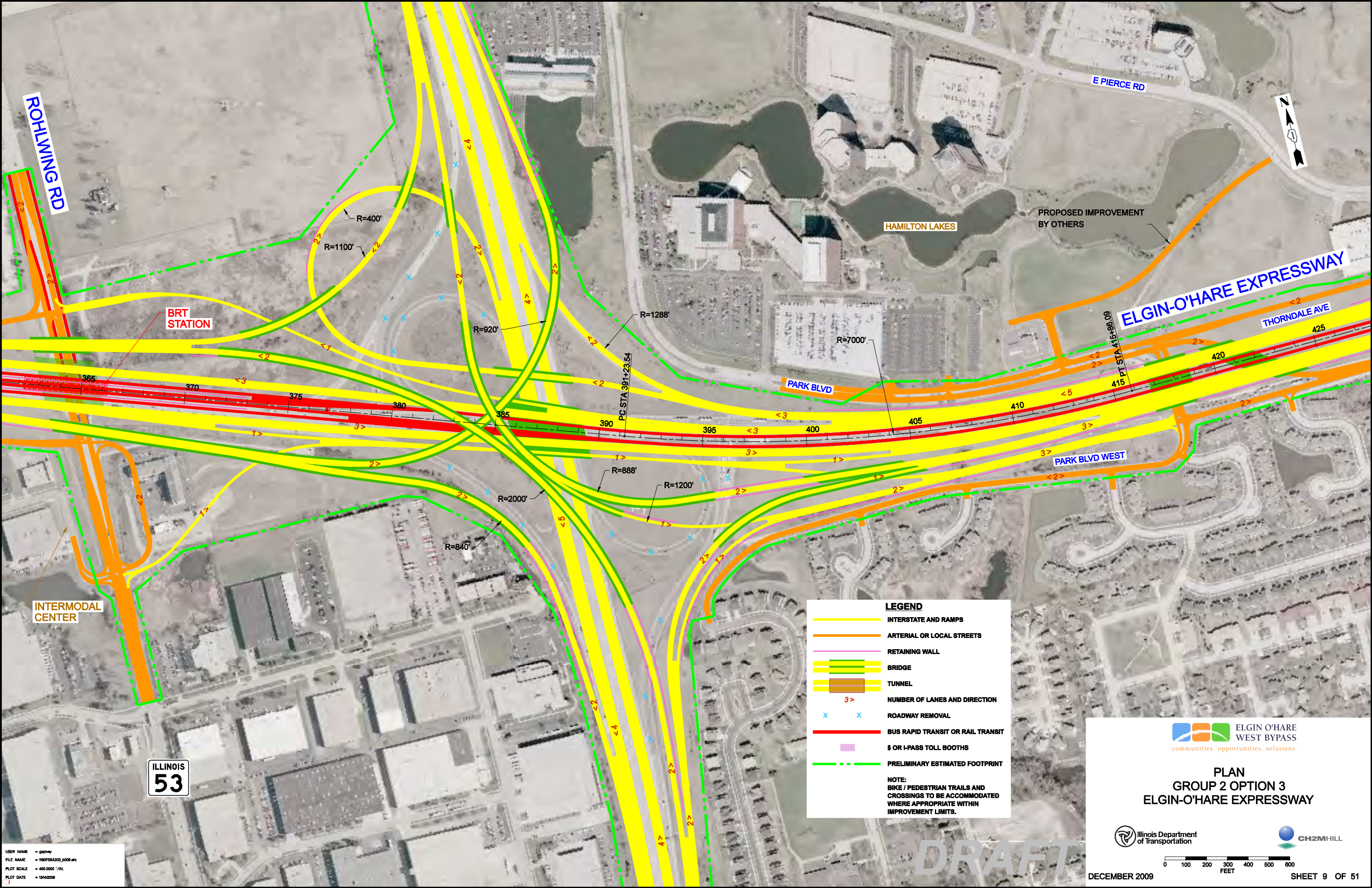
**PLAN
GROUP 2 OPTION 3
ELGIN-O'HARE EXPRESSWAY**

Illinois Department of Transportation

CH2MHILL

0 100 200 300 400 500 600
FEET

DECEMBER 2009 SHEET 8 OF 51



ROHLFING RD

E PIERCE RD

HAMILTON LAKES

PROPOSED IMPROVEMENT BY OTHERS

ELGIN-O'HARE EXPRESSWAY

THORDALE AVE

PARK BLVD

PARK BLVD WEST

BRT STATION

INTERMODAL CENTER

ILLINOIS 53

LEGEND

- INTERSTATE AND RAMPS
- ARTERIAL OR LOCAL STREETS
- RETAINING WALL
- BRIDGE
- TUNNEL
- 3 > NUMBER OF LANES AND DIRECTION
- x x ROADWAY REMOVAL
- BUS RAPID TRANSIT OR RAIL TRANSIT
- \$ OR I-PASS TOLL BOOTHS
- - - PRELIMINARY ESTIMATED FOOTPRINT

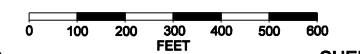
NOTE:
BIKE / PEDESTRIAN TRAILS AND CROSSINGS TO BE ACCOMMODATED WHERE APPROPRIATE WITHIN IMPROVEMENT LIMITS.

ELGIN O'HARE WEST BYPASS
communities. opportunities. solutions.

PLAN
GROUP 2 OPTION 3
ELGIN-O'HARE EXPRESSWAY

Illinois Department of Transportation

CH2MHILL

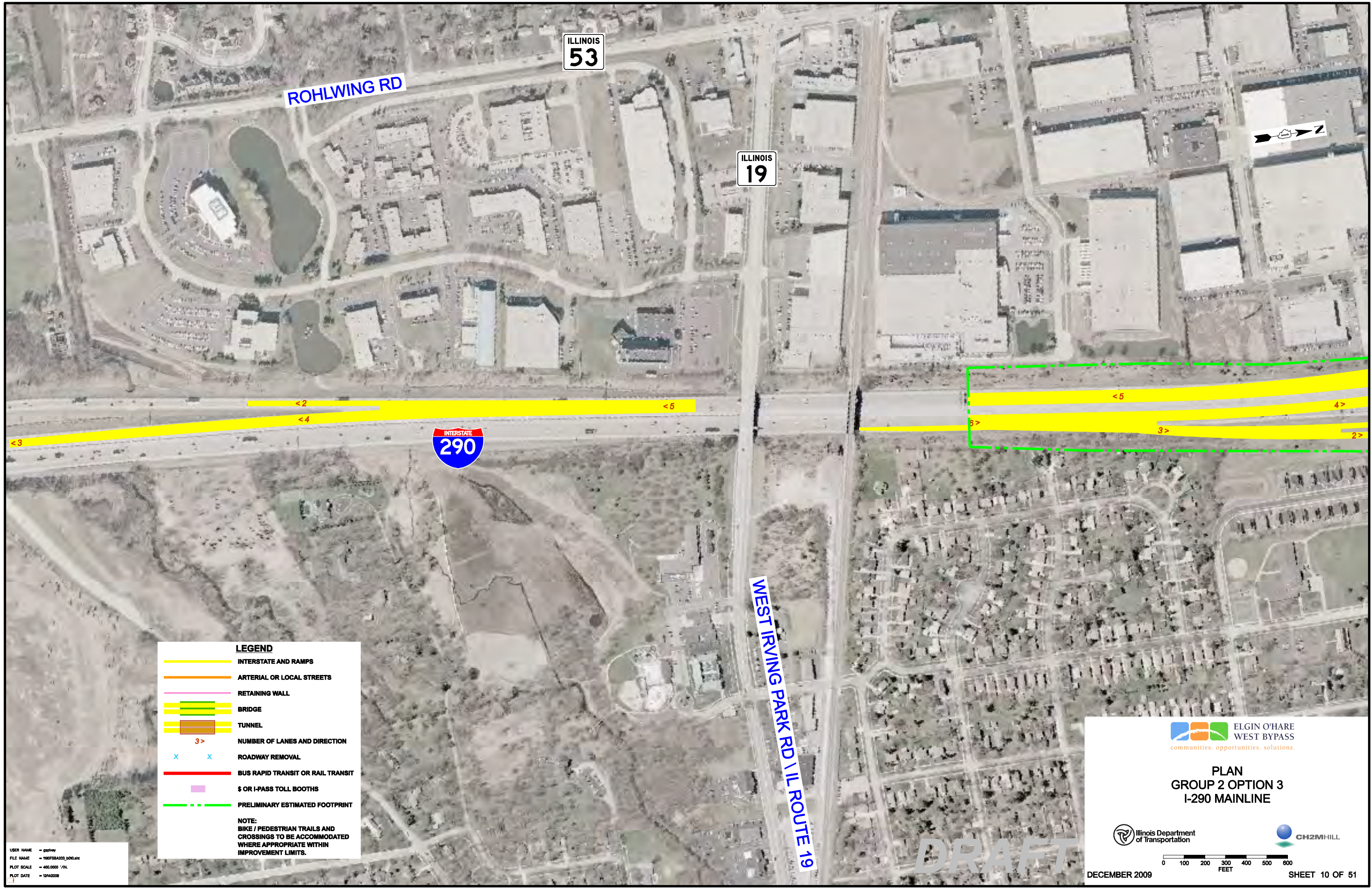


DECEMBER 2009

SHEET 9 OF 51

USER NAME = gshvey
FILE NAME = 1907F8A203_0000.dwg
PLOT SCALE = 400.0000 1/IN.
PLOT DATE = 12/14/2009

DRAFT



ILLINOIS
53

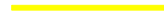









ROHLWING RD

ILLINOIS
19

INTERSTATE
290

WEST IRVING PARK RD / IL ROUTE 19

LEGEND

-  INTERSTATE AND RAMPS
-  ARTERIAL OR LOCAL STREETS
-  RETAINING WALL
-  BRIDGE
-  TUNNEL
-  NUMBER OF LANES AND DIRECTION
-  ROADWAY REMOVAL
-  BUS RAPID TRANSIT OR RAIL TRANSIT
-  \$ OR I-PASS TOLL BOOTHS
-  PRELIMINARY ESTIMATED FOOTPRINT

NOTE:
BIKE / PEDESTRIAN TRAILS AND CROSSINGS TO BE ACCOMMODATED WHERE APPROPRIATE WITHIN IMPROVEMENT LIMITS.

USER NAME = gashy
 FILE NAME = 1907F8A202_0000.dwg
 PLOT SCALE = 400.0000 1/IN
 PLOT DATE = 12/14/2009

 ELGIN O'HARE
WEST BYPASS
communities. opportunities. solutions.

**PLAN
GROUP 2 OPTION 3
I-290 MAINLINE**

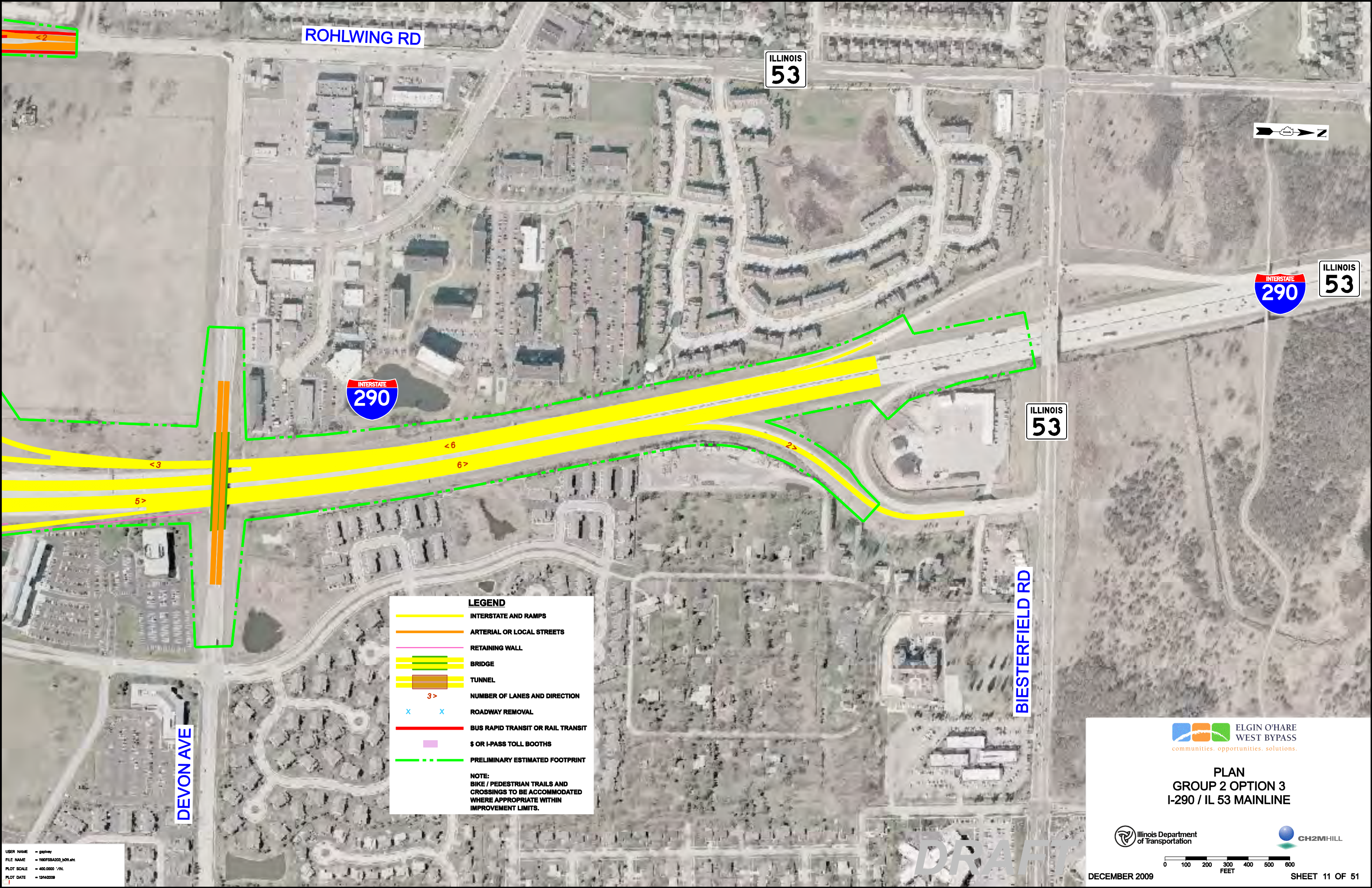
 Illinois Department
of Transportation

 CH2MHILL

0 100 200 300 400 500 600
FEET

DECEMBER 2009 SHEET 10 OF 51

DRAFT



ROHLWING RD

ILLINOIS 53

INTERSTATE 290

ILLINOIS 53











INTERSTATE 290

ILLINOIS 53

DEVON AVE

BIESTERFIELD RD

LEGEND

-  INTERSTATE AND RAMPS
-  ARTERIAL OR LOCAL STREETS
-  RETAINING WALL
-  BRIDGE
-  TUNNEL
-  NUMBER OF LANES AND DIRECTION
-  ROADWAY REMOVAL
-  BUS RAPID TRANSIT OR RAIL TRANSIT
-  \$ OR I-PASS TOLL BOOTHS
-  PRELIMINARY ESTIMATED FOOTPRINT

NOTE:
BIKE / PEDESTRIAN TRAILS AND
CROSSINGS TO BE ACCOMMODATED
WHERE APPROPRIATE WITHIN
IMPROVEMENT LIMITS.

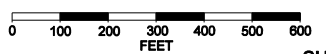
USER NAME = gashy
FILE NAME = 190F88A202_001.dwg
PLOT SCALE = 400.0000 1/IN.
PLOT DATE = 12/14/2009

ELGIN O'HARE WEST BYPASS
communities. opportunities. solutions.

PLAN
GROUP 2 OPTION 3
I-290 / IL 53 MAINLINE

Illinois Department of Transportation

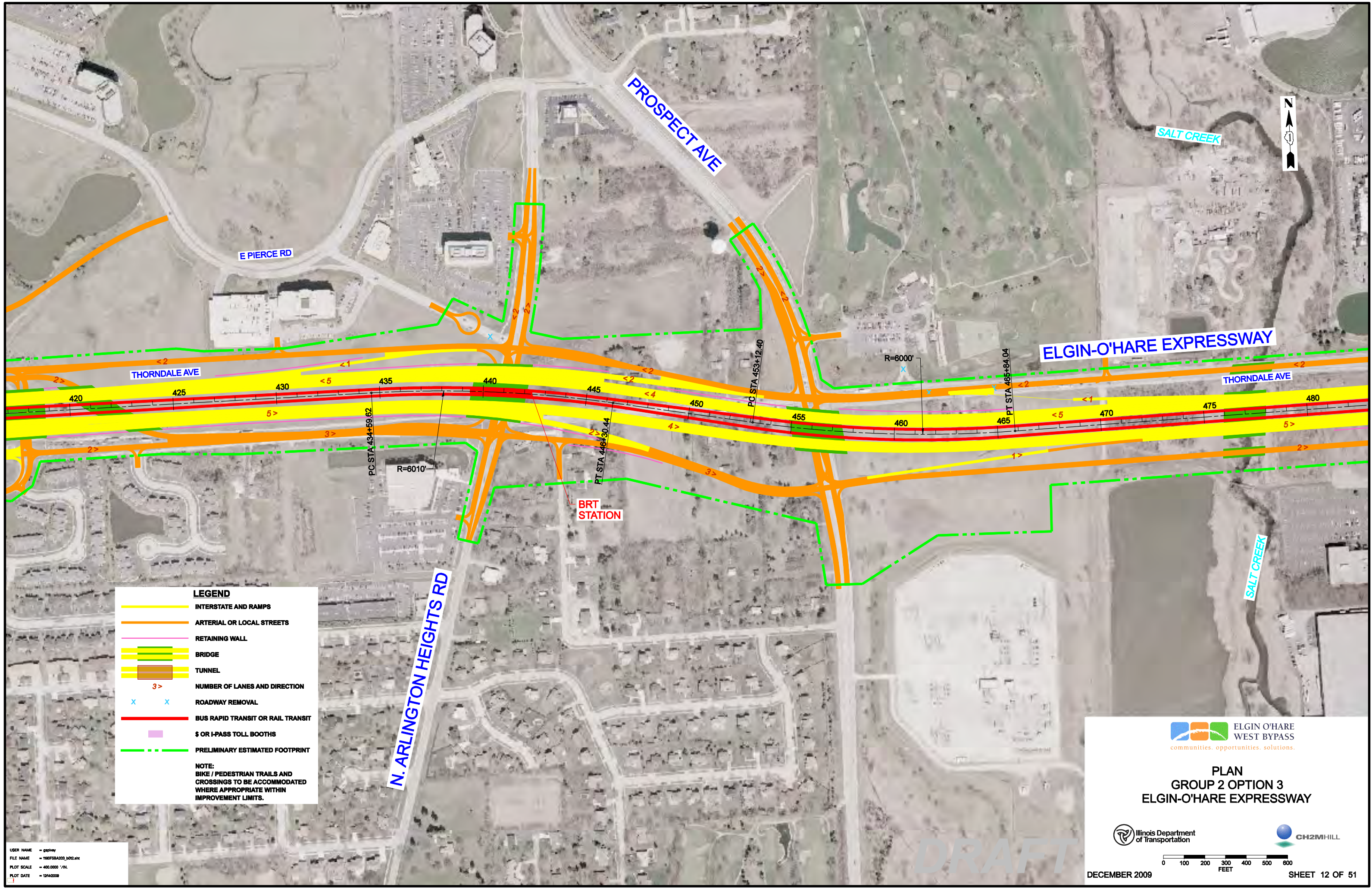
CH2MHILL



DECEMBER 2009

SHEET 11 OF 51

DRAFT



LEGEND

- INTERSTATE AND RAMP
- ARTERIAL OR LOCAL STREETS
- RETAINING WALL
- BRIDGE
- TUNNEL
- 3 > NUMBER OF LANES AND DIRECTION
- ROADWAY REMOVAL
- BUS RAPID TRANSIT OR RAIL TRANSIT
- \$ OR I-PASS TOLL BOOTHS
- PRELIMINARY ESTIMATED FOOTPRINT

NOTE:
BIKE / PEDESTRIAN TRAILS AND CROSSINGS TO BE ACCOMMODATED WHERE APPROPRIATE WITHIN IMPROVEMENT LIMITS.

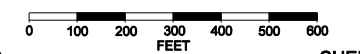
USER NAME = gshvey
FILE NAME = 1907F8A202_002.dwg
PLOT SCALE = 400.0000 1/IN.
PLOT DATE = 12/14/2009

ELGIN O'HARE WEST BYPASS
communities. opportunities. solutions.

**PLAN
GROUP 2 OPTION 3
ELGIN-O'HARE EXPRESSWAY**

Illinois Department of Transportation

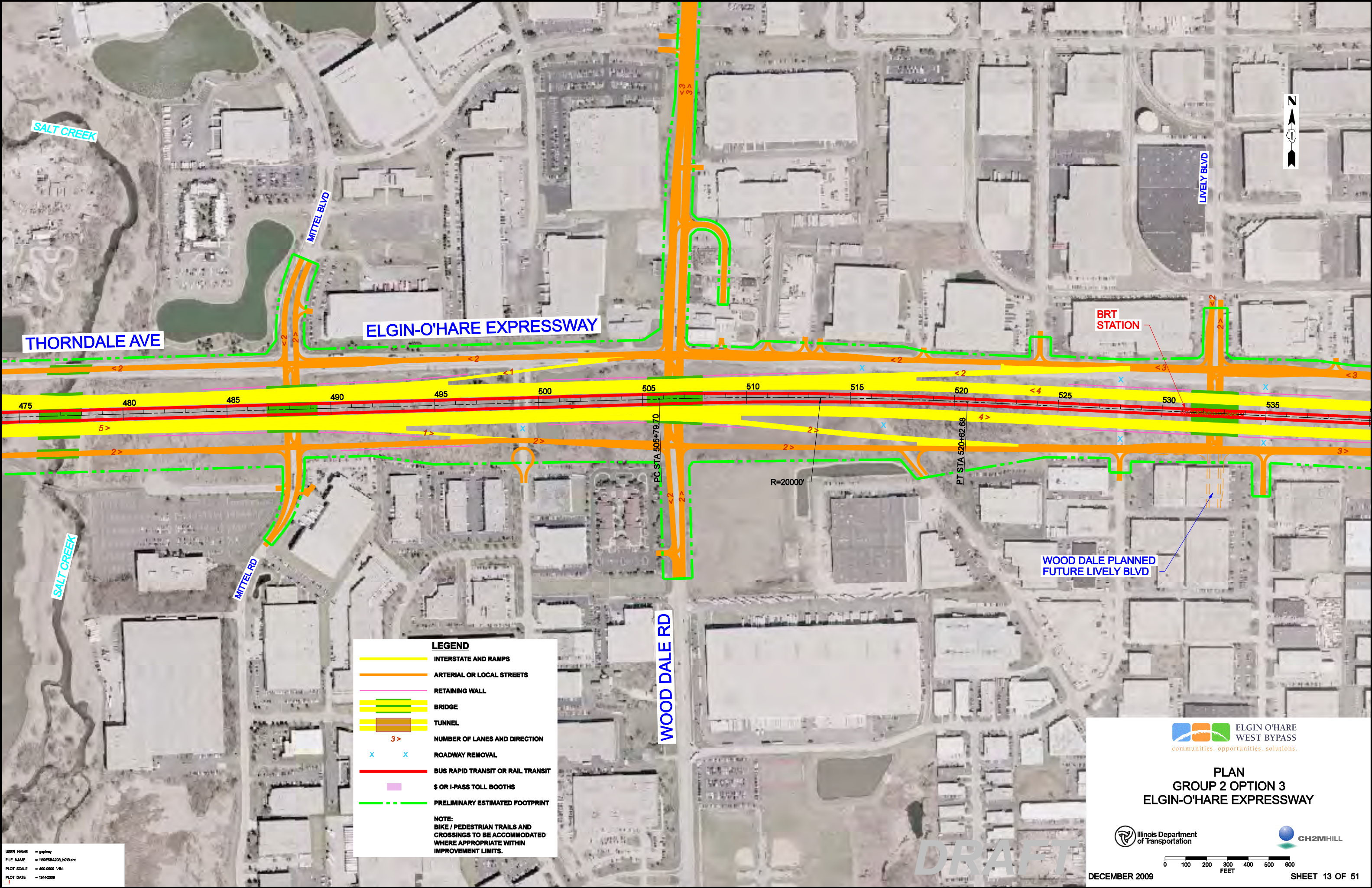
CH2MHILL



DECEMBER 2009

SHEET 12 OF 51

DRAFT



THORNDALE AVE

ELGIN-O'HARE EXPRESSWAY

BRT STATION

WOOD DALE PLANNED FUTURE LIVELY BLVD

WOOD DALE RD

LEGEND

- INTERSTATE AND RAMPS
- ARTERIAL OR LOCAL STREETS
- RETAINING WALL
- BRIDGE
- TUNNEL
- NUMBER OF LANES AND DIRECTION
- ROADWAY REMOVAL
- BUS RAPID TRANSIT OR RAIL TRANSIT
- \$ OR I-PASS TOLL BOOTHS
- PRELIMINARY ESTIMATED FOOTPRINT

NOTE:
BIKE / PEDESTRIAN TRAILS AND CROSSINGS TO BE ACCOMMODATED WHERE APPROPRIATE WITHIN IMPROVEMENT LIMITS.

USER NAME = gshvey
 FILE NAME = 190F88A203_003.dwg
 PLOT SCALE = 400.0000 1/IN.
 PLOT DATE = 12/14/2009

DRAFT

ELGIN O'HARE WEST BYPASS
 communities. opportunities. solutions.

PLAN GROUP 2 OPTION 3 ELGIN-O'HARE EXPRESSWAY

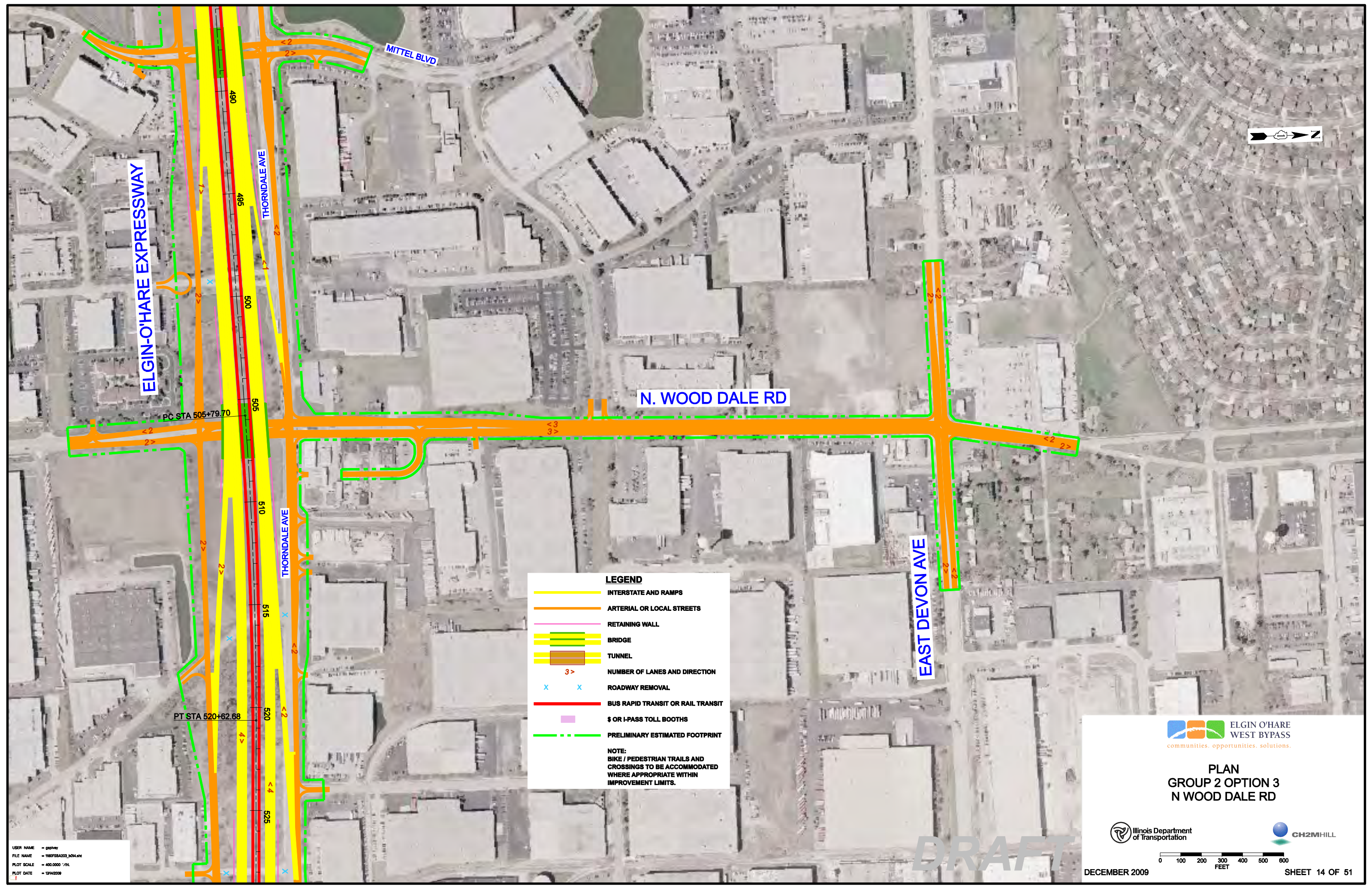
Illinois Department of Transportation

CH2MHILL

0 100 200 300 400 500 600 FEET

DECEMBER 2009

SHEET 13 OF 51



ELGIN-O'HARE EXPRESSWAY

MITTEL BLVD

THORNDALE AVE

N. WOOD DALE RD

EAST DEVON AVE

PC STA 505+79.70

PT STA 520+62.68

LEGEND

- INTERSTATE AND RAMP
- ARTERIAL OR LOCAL STREETS
- RETAINING WALL
- BRIDGE
- TUNNEL
- NUMBER OF LANES AND DIRECTION
- ROADWAY REMOVAL
- BUS RAPID TRANSIT OR RAIL TRANSIT
- \$ OR I-PASS TOLL BOOTHS
- PRELIMINARY ESTIMATED FOOTPRINT

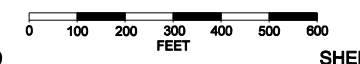
NOTE:
BIKE / PEDESTRIAN TRAILS AND CROSSINGS TO BE ACCOMMODATED WHERE APPROPRIATE WITHIN IMPROVEMENT LIMITS.

USER NAME = gphwy
 FILE NAME = 190F8BA203_004.dwg
 PLOT SCALE = 400.0000 1/IN.
 PLOT DATE = 12/14/2009

DRAFT

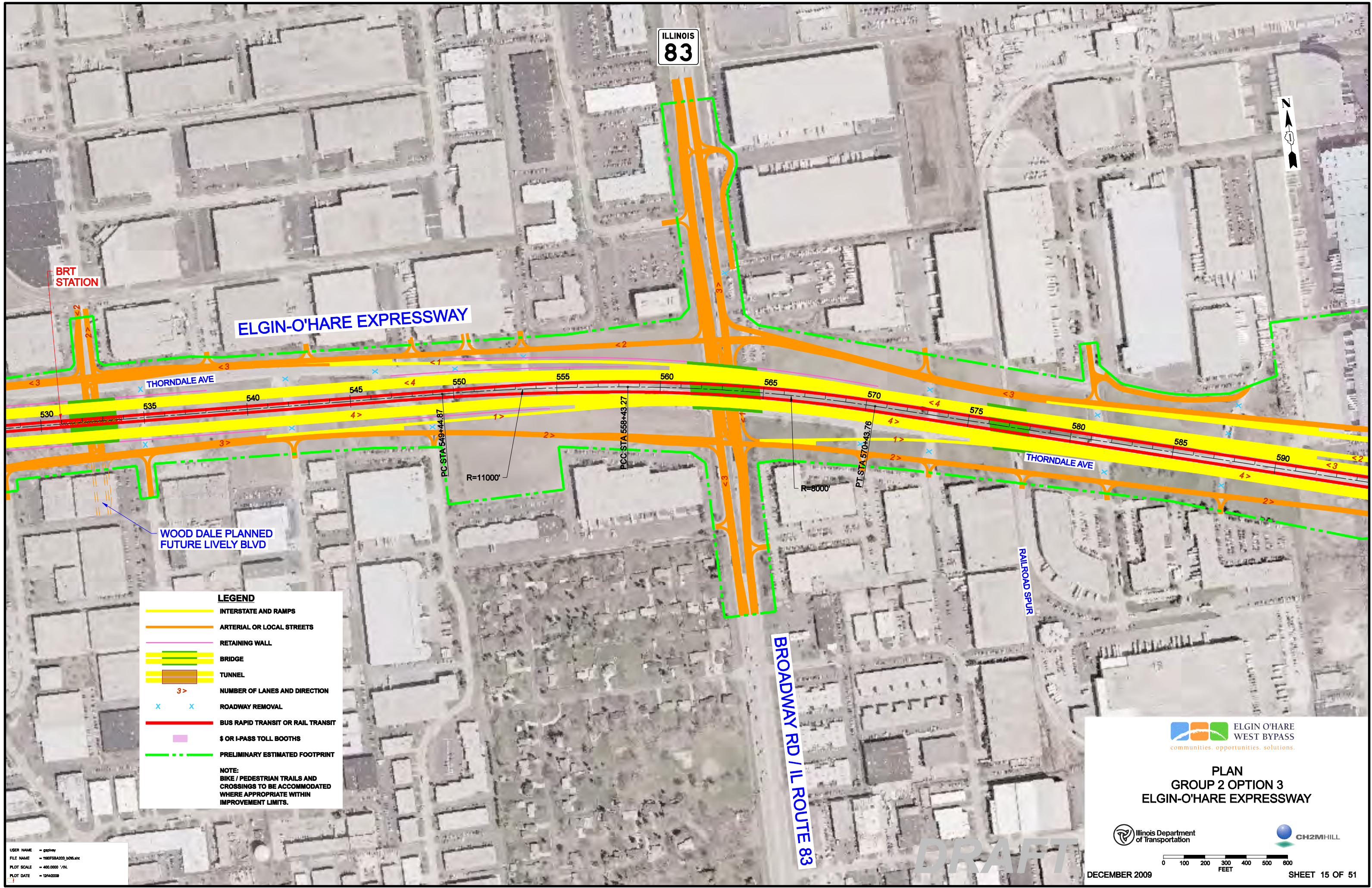


PLAN
 GROUP 2 OPTION 3
 N WOOD DALE RD



DECEMBER 2009

SHEET 14 OF 51



ILLINOIS
83

ELGIN-O'HARE EXPRESSWAY

THORNDALE AVE

WOOD DALE PLANNED
FUTURE LIVELY BLVD

BROADWAY RD / IL ROUTE 83

RAILROAD SPUR

LEGEND

- INTERSTATE AND RAMPS
- ARTERIAL OR LOCAL STREETS
- RETAINING WALL
- BRIDGE
- TUNNEL
- 3 > NUMBER OF LANES AND DIRECTION
- x ROADWAY REMOVAL
- BUS RAPID TRANSIT OR RAIL TRANSIT
- \$ OR I-PASS TOLL BOOTHS
- PRELIMINARY ESTIMATED FOOTPRINT

NOTE:
BIKE / PEDESTRIAN TRAILS AND
CROSSINGS TO BE ACCOMMODATED
WHERE APPROPRIATE WITHIN
IMPROVEMENT LIMITS.

USER NAME = gshvey
FILE NAME = 1909F8A203_0206.dwg
PLOT SCALE = 400.0000 1/IN.
PLOT DATE = 12/14/2009

**ELGIN O'HARE
WEST BYPASS**
communities. opportunities. solutions.

**PLAN
GROUP 2 OPTION 3
ELGIN-O'HARE EXPRESSWAY**

Illinois Department
of Transportation

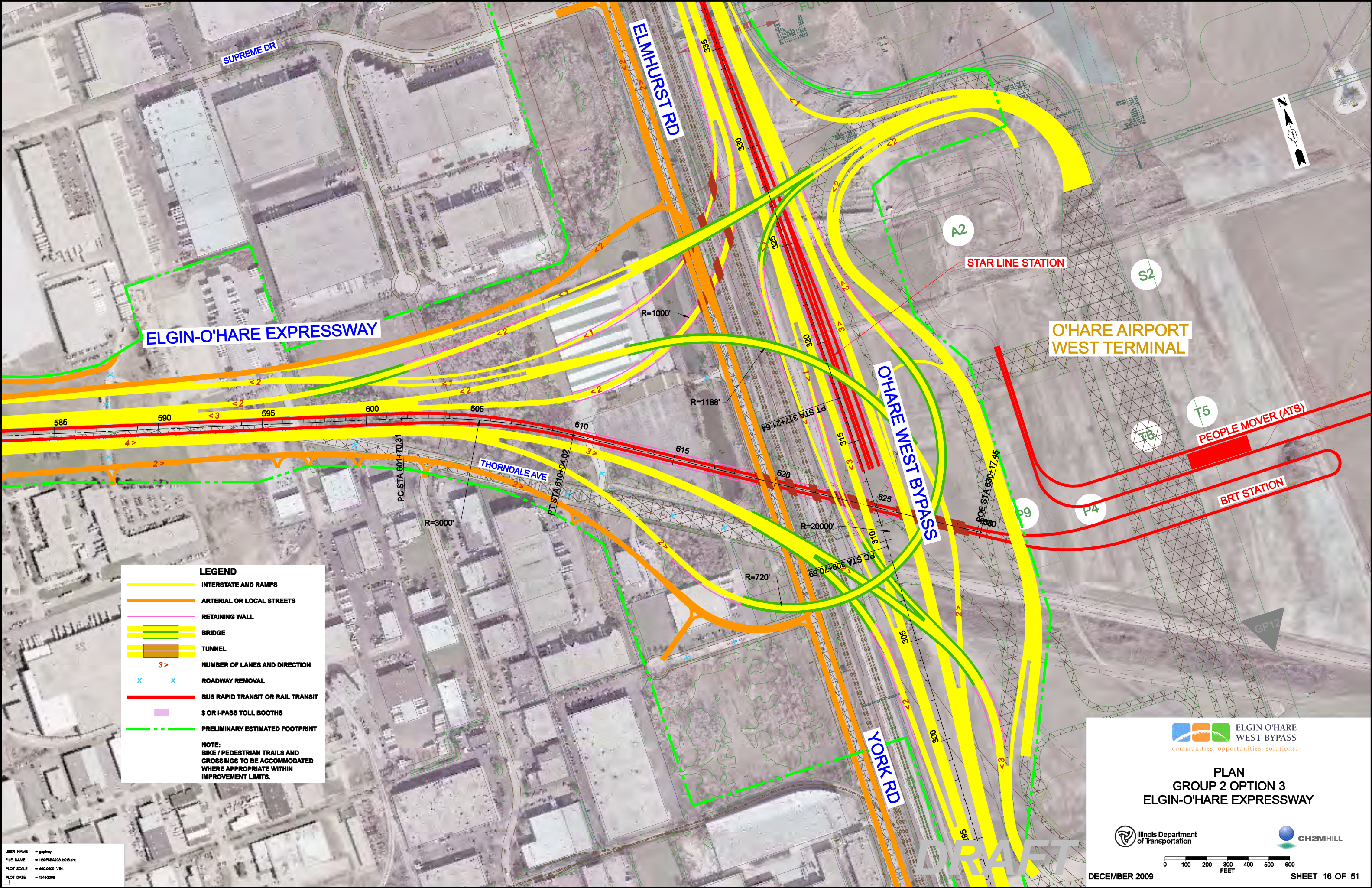
CH2MHILL



DECEMBER 2009

SHEET 15 OF 51

DRAFT



LEGEND

- INTERSTATE AND RAMPS
- ARTERIAL OR LOCAL STREETS
- RETAINING WALL
- BRIDGE
- TUNNEL
- 3 > NUMBER OF LANES AND DIRECTION
- X X ROADWAY REMOVAL
- BUS RAPID TRANSIT OR RAIL TRANSIT
- \$ OR I-PASS TOLL BOOTHS
- - - PRELIMINARY ESTIMATED FOOTPRINT

NOTE:
BIKE / PEDESTRIAN TRAILS AND CROSSINGS TO BE ACCOMMODATED WHERE APPROPRIATE WITHIN IMPROVEMENT LIMITS.

USER NAME = gashvey
 FILE NAME = 1909F88A202_0206.dwg
 PLOT SCALE = 400.0000 1/IN.
 PLOT DATE = 12/14/2009

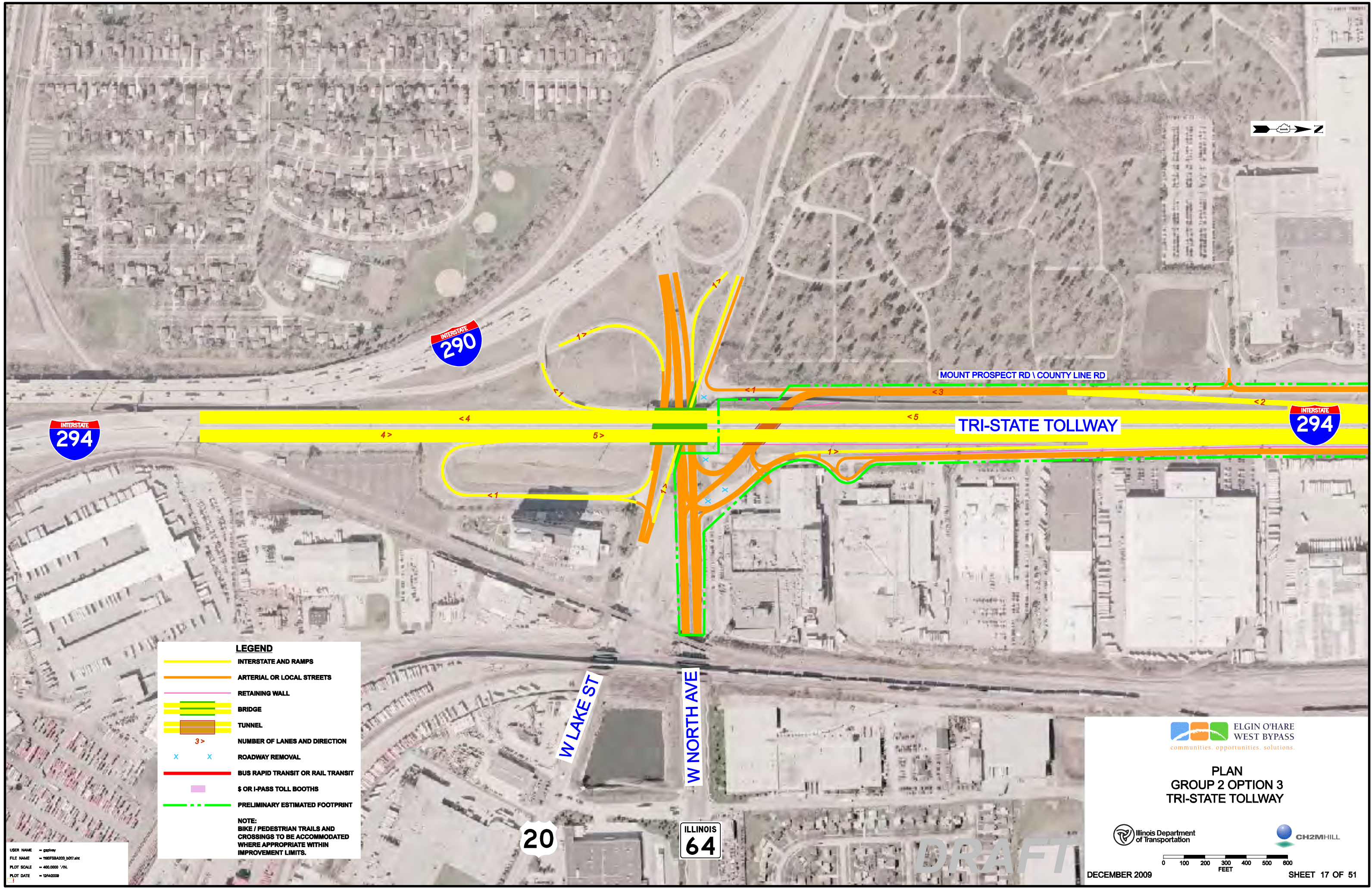


ELGIN O'HARE WEST BYPASS
 communities. opportunities. solutions.

**PLAN GROUP 2 OPTION 3
 ELGIN-O'HARE EXPRESSWAY**




DECEMBER 2009 SHEET 16 OF 51




LEGEND

- INTERSTATE AND RAMPS
- ARTERIAL OR LOCAL STREETS
- RETAINING WALL
- ▬▬▬ BRIDGE
- ▬▬▬ TUNNEL
- 3 > NUMBER OF LANES AND DIRECTION
- x x ROADWAY REMOVAL
- BUS RAPID TRANSIT OR RAIL TRANSIT
- ▬▬▬ \$ OR I-PASS TOLL BOOTHS
- - - - PRELIMINARY ESTIMATED FOOTPRINT


NOTE:
BIKE / PEDESTRIAN TRAILS AND CROSSINGS TO BE ACCOMMODATED WHERE APPROPRIATE WITHIN IMPROVEMENT LIMITS.

USER NAME = gashley
 FILE NAME = 1909F88A202_0077.dwg
 PLOT SCALE = 400.0000 1/IN
 PLOT DATE = 12/14/2009




ELGIN O'HARE WEST BYPASS
 communities. opportunities. solutions.


**PLAN
 GROUP 2 OPTION 3
 TRI-STATE TOLLWAY**



Illinois Department of Transportation



CH2MHILL

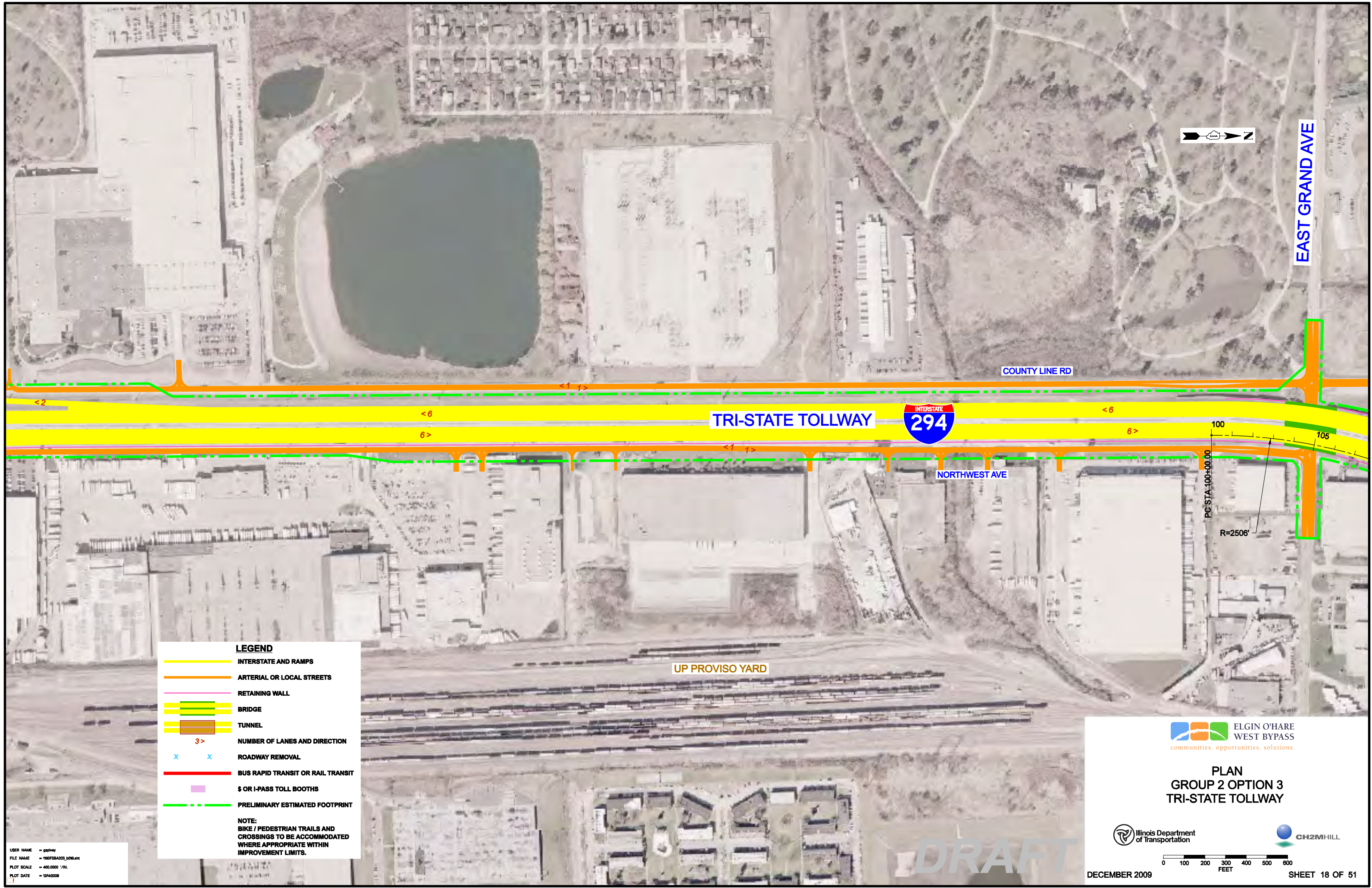


0 100 200 300 400 500 600 FEET

DECEMBER 2009

SHEET 17 OF 51

DRAFT



USER NAME = gshvey
 FILE NAME = 1907F8A203_008.dwg
 PLOT SCALE = 400.0000 1/IN
 PLOT DATE = 12/14/2009

LEGEND

- INTERSTATE AND RAMPS
- ARTERIAL OR LOCAL STREETS
- RETAINING WALL
- BRIDGE
- TUNNEL
- 3 > NUMBER OF LANES AND DIRECTION
- x x ROADWAY REMOVAL
- BUS RAPID TRANSIT OR RAIL TRANSIT
- \$ OR I-PASS TOLL BOOTHS
- PRELIMINARY ESTIMATED FOOTPRINT

NOTE:
 BIKE / PEDESTRIAN TRAILS AND CROSSINGS TO BE ACCOMMODATED WHERE APPROPRIATE WITHIN IMPROVEMENT LIMITS.

ELGIN O'HARE
WEST BYPASS
communities. opportunities. solutions.

**PLAN
GROUP 2 OPTION 3
TRI-STATE TOLLWAY**

Illinois Department
of Transportation

CH2MHILL

0 100 200 300 400 500 600
FEET

DECEMBER 2009
SHEET 18 OF 51

DRAFT



USER NAME = gashley
 FILE NAME = 190758A202_0208.dwg
 PLOT SCALE = 400.0000 1/IN.
 PLOT DATE = 12/14/2009

LEGEND

- INTERSTATE AND RAMPS
- ARTERIAL OR LOCAL STREETS
- RETAINING WALL
- BRIDGE
- TUNNEL
- NUMBER OF LANES AND DIRECTION
- ROADWAY REMOVAL
- BUS RAPID TRANSIT OR RAIL TRANSIT
- \$ OR I-PASS TOLL BOOTHS
- PRELIMINARY ESTIMATED FOOTPRINT

NOTE:
BIKE / PEDESTRIAN TRAILS AND CROSSINGS TO BE ACCOMMODATED WHERE APPROPRIATE WITHIN IMPROVEMENT LIMITS.

DRAFT

ELGIN O'HARE WEST BYPASS
 communities. opportunities. solutions.

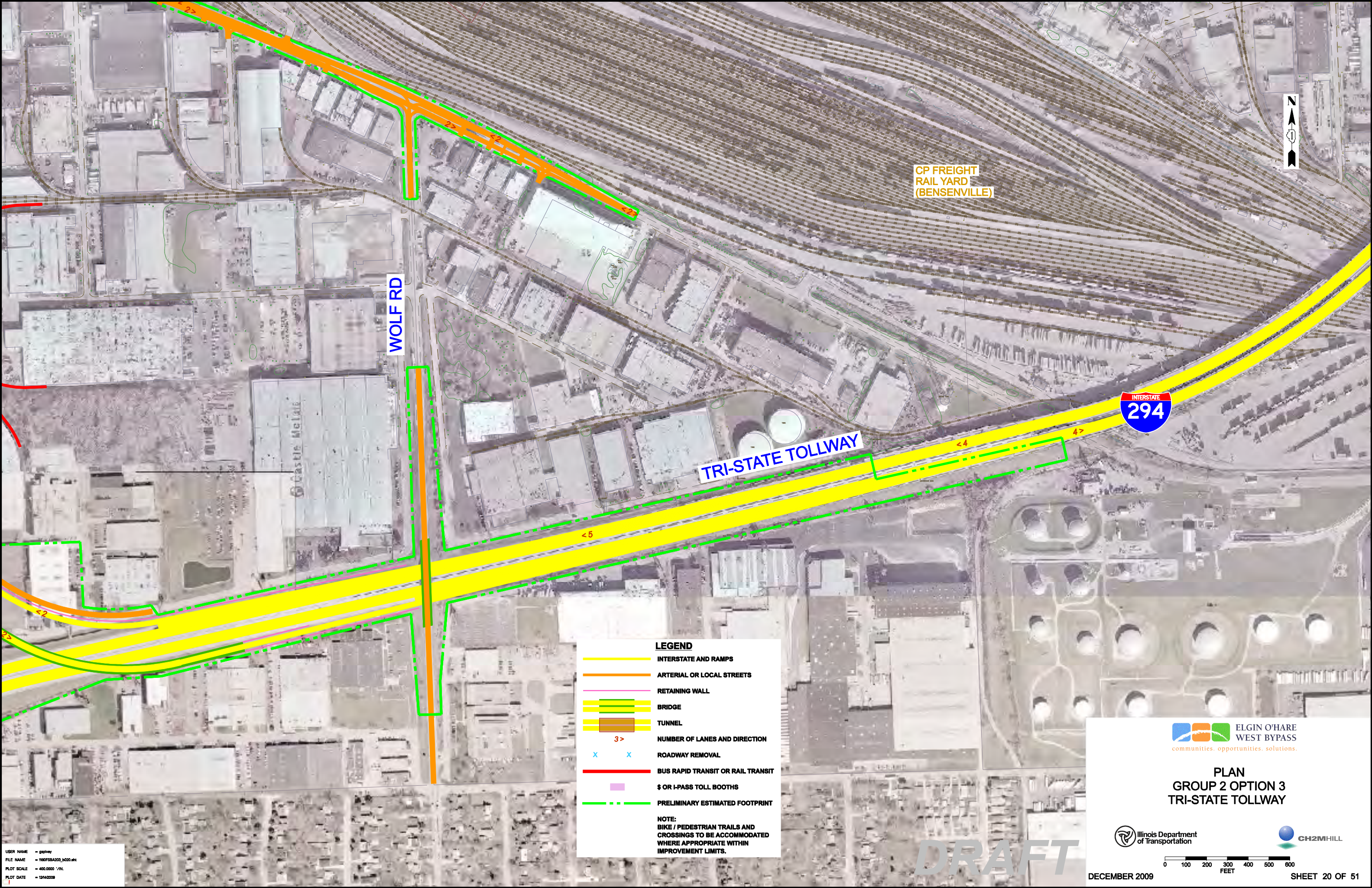
PLAN
GROUP 2 OPTION 3
O'HARE WEST BYPASS
TRI-STATE TOLLWAY

Illinois Department of Transportation

CH2MHILL

0 100 200 300 400 500 600
 FEET

DECEMBER 2009 SHEET 19 OF 51



CP FREIGHT
RAIL YARD
(BENSENVILLE)

WOLF RD

TRI-STATE TOLLWAY



LEGEND

- INTERSTATE AND RAMPS
- ARTERIAL OR LOCAL STREETS
- RETAINING WALL
- BRIDGE
- TUNNEL
- NUMBER OF LANES AND DIRECTION
- ROADWAY REMOVAL
- BUS RAPID TRANSIT OR RAIL TRANSIT
- \$ OR I-PASS TOLL BOOTHS
- PRELIMINARY ESTIMATED FOOTPRINT

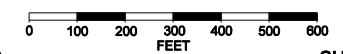
NOTE:
BIKE / PEDESTRIAN TRAILS AND CROSSINGS TO BE ACCOMMODATED WHERE APPROPRIATE WITHIN IMPROVEMENT LIMITS.

USER NAME = gshvey
FILE NAME = 190F88A203_b020.dwg
PLOT SCALE = 400.0000 1/IN.
PLOT DATE = 12/14/2009

DRAFT

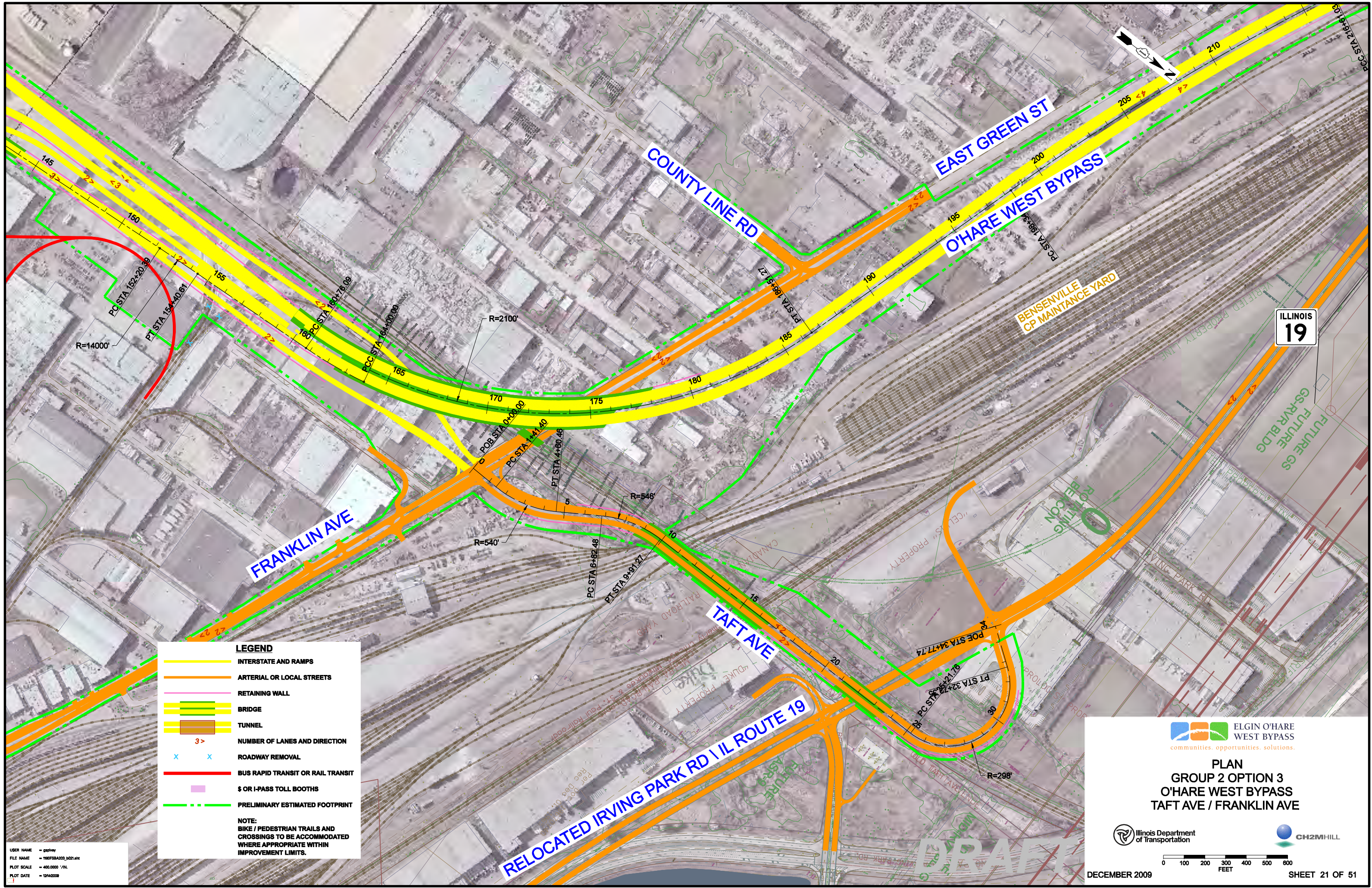
ELGIN O'HARE
WEST BYPASS
communities. opportunities. solutions.

**PLAN
GROUP 2 OPTION 3
TRI-STATE TOLLWAY**



DECEMBER 2009

SHEET 20 OF 51




USER NAME = gashy
 FILE NAME = 1909F88A202_022.dwg
 PLOT SCALE = 400.0000 / IN.
 PLOT DATE = 12/14/2009



LEGEND

- INTERSTATE AND RAMPS
- ARTERIAL OR LOCAL STREETS
- RETAINING WALL
- BRIDGE
- TUNNEL
- 3 > NUMBER OF LANES AND DIRECTION
- x ROADWAY REMOVAL
- BUS RAPID TRANSIT OR RAIL TRANSIT
- \$ OR I-PASS TOLL BOOTHS
- - - PRELIMINARY ESTIMATED FOOTPRINT

NOTE:
 BIKE / PEDESTRIAN TRAILS AND CROSSINGS TO BE ACCOMMODATED WHERE APPROPRIATE WITHIN IMPROVEMENT LIMITS.

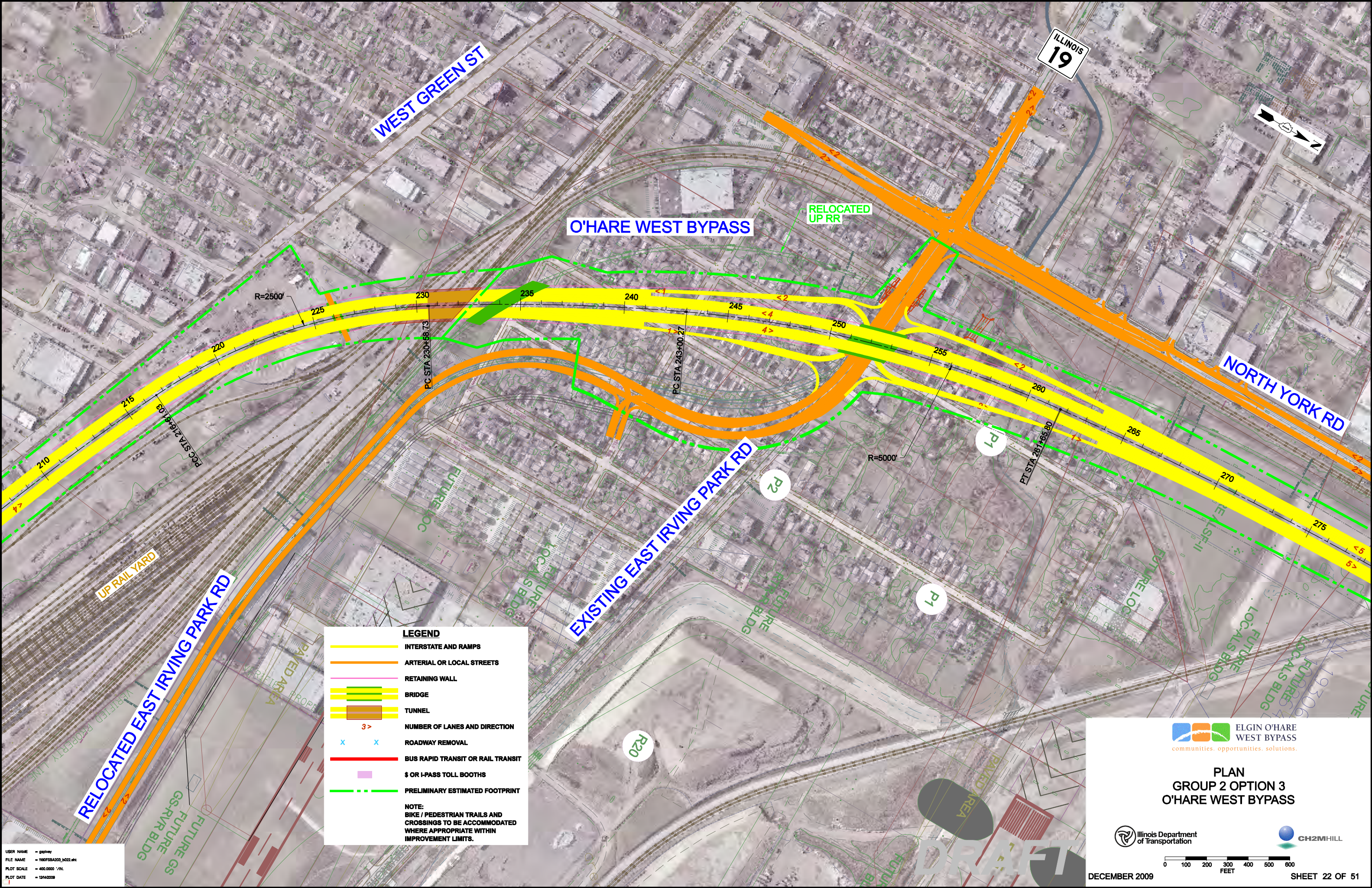

 communities. opportunities. solutions.

PLAN
GROUP 2 OPTION 3
O'HARE WEST BYPASS
TAFT AVE / FRANKLIN AVE

0 100 200 300 400 500 600
 FEET

DECEMBER 2009 SHEET 21 OF 51



LEGEND

- INTERSTATE AND RAMPS
- ARTERIAL OR LOCAL STREETS
- RETAINING WALL
- ▬▬▬ BRIDGE
- ▬▬▬ TUNNEL
- 3 > NUMBER OF LANES AND DIRECTION
- x x ROADWAY REMOVAL
- BUS RAPID TRANSIT OR RAIL TRANSIT
- ▭ \$ OR I-PASS TOLL BOOTHS
- - - PRELIMINARY ESTIMATED FOOTPRINT

NOTE:
BIKE / PEDESTRIAN TRAILS AND CROSSINGS TO BE ACCOMMODATED WHERE APPROPRIATE WITHIN IMPROVEMENT LIMITS.

USER NAME = gsp/vey
 FILE NAME = 1907F88A202_b0222.dwg
 PLOT SCALE = 400.0000 1/IN.
 PLOT DATE = 12/14/2009

ELGIN O'HARE WEST BYPASS
communities. opportunities. solutions.

**PLAN
GROUP 2 OPTION 3
O'HARE WEST BYPASS**

Illinois Department of Transportation

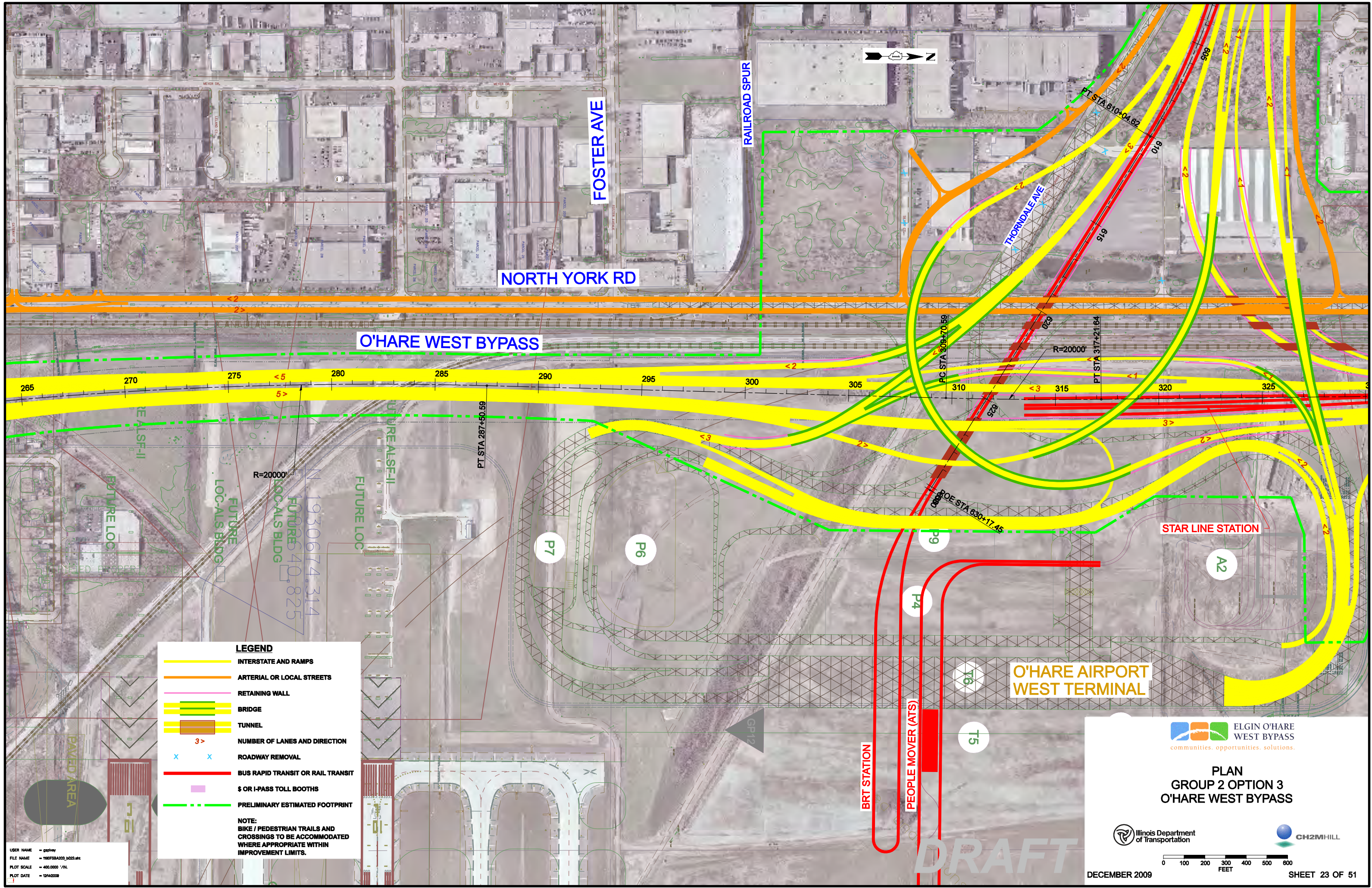
CH2MHILL

0 100 200 300 400 500 600
FEET

DECEMBER 2009

SHEET 22 OF 51

DRAFT




USER NAME = gashy
 FILE NAME = 1902F88A202_b0223.dwg
 PLOT SCALE = 400.0000 / IN.
 PLOT DATE = 12/14/2009



LEGEND

- INTERSTATE AND RAMPS
- ARTERIAL OR LOCAL STREETS
- RETAINING WALL
- ▬▬▬ BRIDGE
- ▬▬▬ TUNNEL
- 3 > NUMBER OF LANES AND DIRECTION
- x x ROADWAY REMOVAL
- BUS RAPID TRANSIT OR RAIL TRANSIT
- \$ OR I-PASS TOLL BOOTHS
- - - PRELIMINARY ESTIMATED FOOTPRINT

NOTE:
 BIKE / PEDESTRIAN TRAILS AND CROSSINGS TO BE ACCOMMODATED WHERE APPROPRIATE WITHIN IMPROVEMENT LIMITS.


 communities. opportunities. solutions.

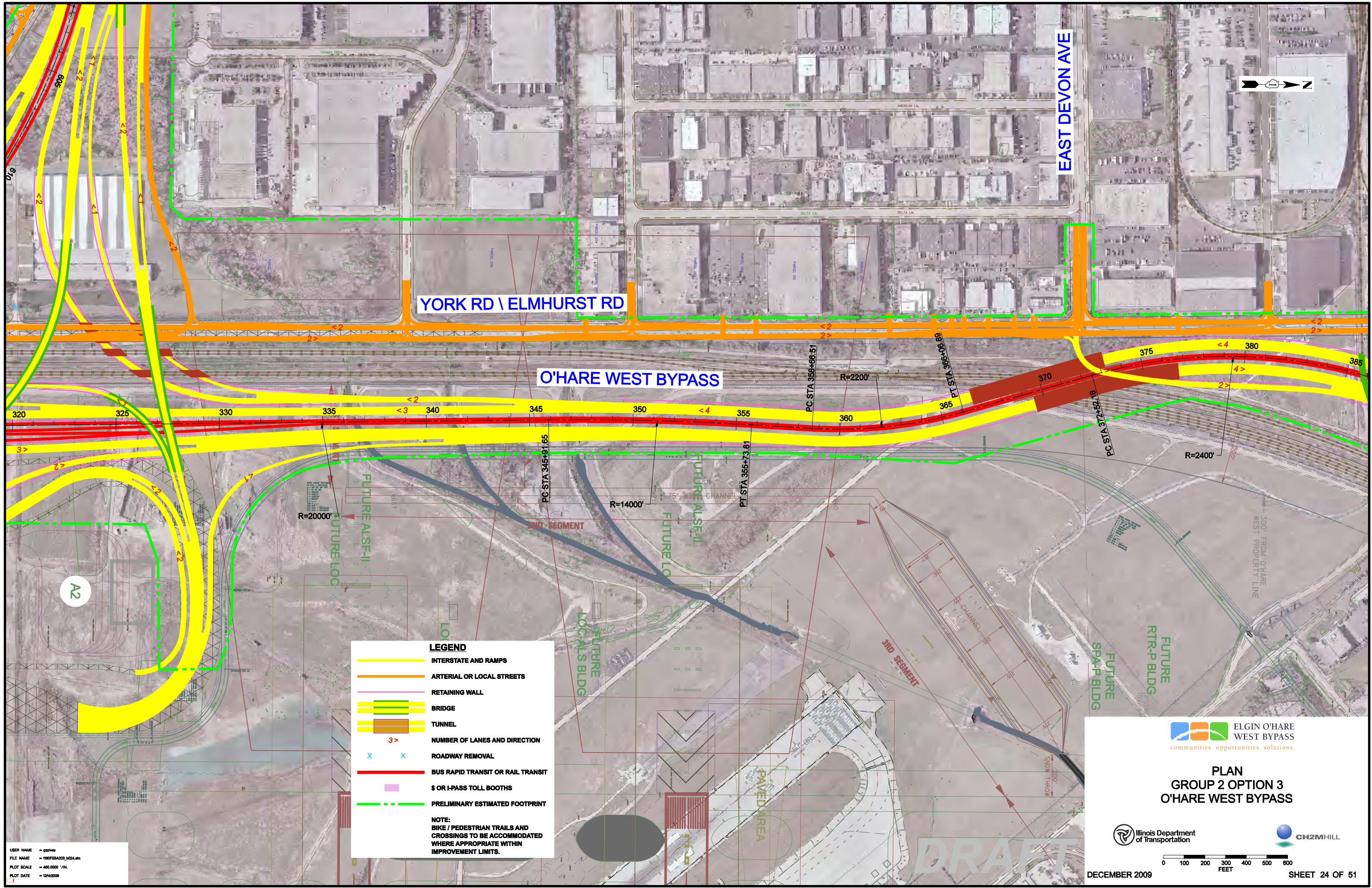
**PLAN
 GROUP 2 OPTION 3
 O'HARE WEST BYPASS**

0 100 200 300 400 500 600
 FEET

DECEMBER 2009 SHEET 23 OF 51

DRAFT



YORK RD \ ELMHURST RD

EAST DEVON AVE

O'HARE WEST BYPASS

LEGEND

- INTERSTATE AND RAMP
- ARTERIAL OR LOCAL STREETS
- RETAINING WALL
- BRIDGE
- TUNNEL
- NUMBER OF LANES AND DIRECTION
- ROADWAY REMOVAL
- BUS RAPID TRANSIT OR RAIL TRANSIT
- \$ OR I-PASS TOLL BOOTHS
- PRELIMINARY ESTIMATED FOOTPRINT

NOTE:
BIKE / PEDESTRIAN TRAILS AND CROSSINGS TO BE ACCOMMODATED WHERE APPROPRIATE WITHIN IMPROVEMENT LIMITS.

USER NAME = gshvey
 FILE NAME = 190F8BA203_b024.dwg
 PLOT SCALE = 400.0000 1/IN.
 PLOT DATE = 12/14/2009

ELGIN O'HARE WEST BYPASS
 communities. opportunities. solutions.

PLAN GROUP 2 OPTION 3
 O'HARE WEST BYPASS

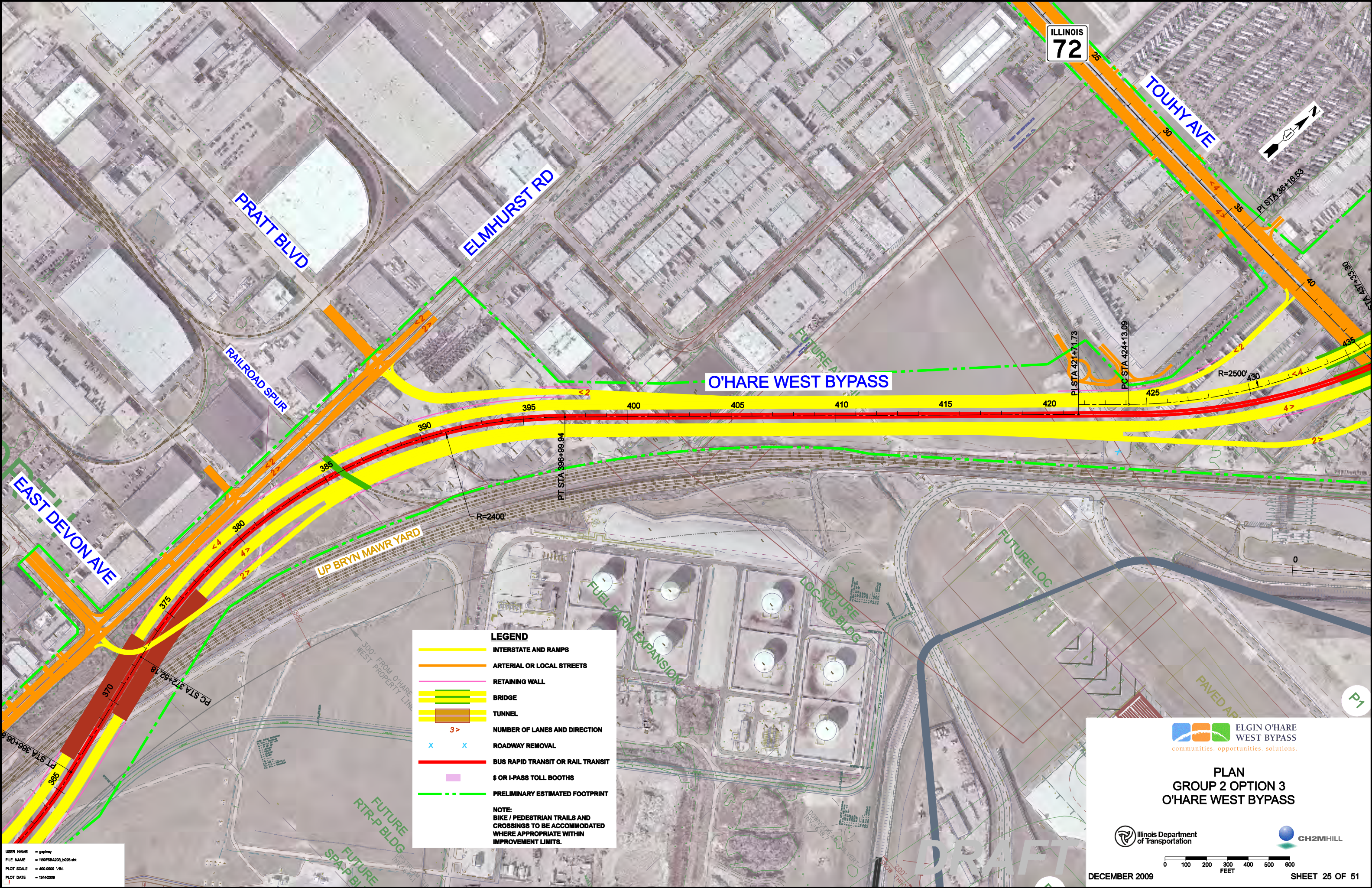
Illinois Department of Transportation

CH2M HILL

0 100 200 300 400 500 600
 FEET

DECEMBER 2009

SHEET 24 OF 51



ILLINOIS
72

TOUHY AVE

PRATT BLVD

ELMHURST RD

O'HARE WEST BYPASS

EAST DEVON AVE

UP BRYN MAWR YARD

LEGEND

- INTERSTATE AND RAMPS
- ARTERIAL OR LOCAL STREETS
- RETAINING WALL
- BRIDGE
- TUNNEL
- NUMBER OF LANES AND DIRECTION
- x ROADWAY REMOVAL
- BUS RAPID TRANSIT OR RAIL TRANSIT
- \$ OR I-PASS TOLL BOOTHS
- - - PRELIMINARY ESTIMATED FOOTPRINT

NOTE:
BIKE / PEDESTRIAN TRAILS AND CROSSINGS TO BE ACCOMMODATED WHERE APPROPRIATE WITHIN IMPROVEMENT LIMITS.

USER NAME = gashvey
FILE NAME = 1900F88A203_b026.dwg
PLOT SCALE = 400.0000 1/IN.
PLOT DATE = 12/14/2009

ELGIN O'HARE WEST BYPASS
communities. opportunities. solutions.

PLAN GROUP 2 OPTION 3 O'HARE WEST BYPASS

Illinois Department of Transportation

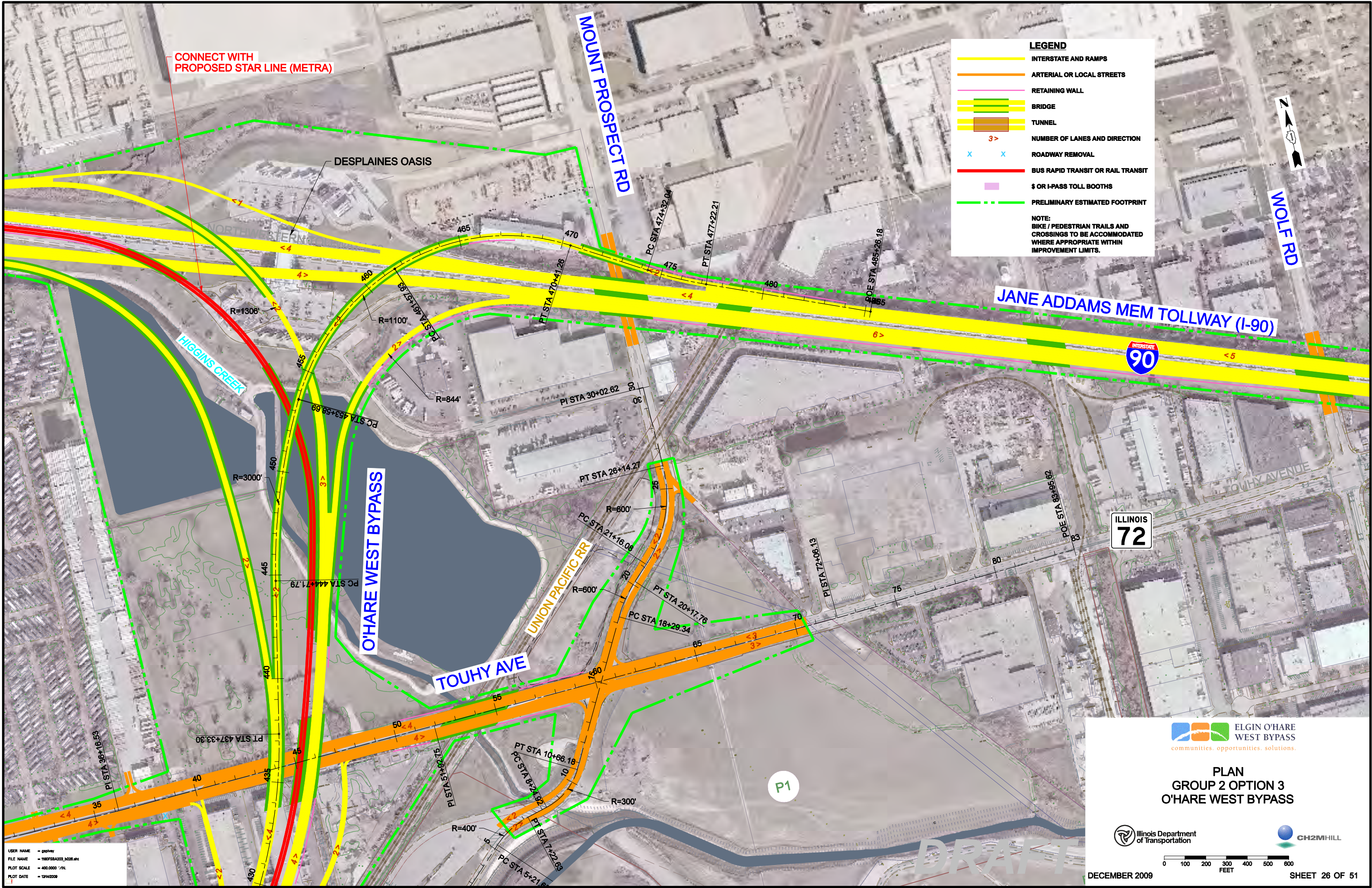
CH2MHILL

DECEMBER 2009

0 100 200 300 400 500 600 FEET

SHEET 25 OF 51

DRAFT



CONNECT WITH PROPOSED STAR LINE (METRA)

DESPLAINES OASIS

MOUNT PROSPECT RD

WOLF RD

JANE ADDAMS MEM TOLLWAY (I-90)

HIGGINS CREEK

O'HARE WEST BYPASS

UNION PACIFIC RR

TOUHY AVE

ILLINOIS 72

INTERSTATE 90

TOUHY AVENUE

P1

DRAFT

LEGEND

- INTERSTATE AND RAMPS
- ARTERIAL OR LOCAL STREETS
- RETAINING WALL
- BRIDGE
- TUNNEL
- NUMBER OF LANES AND DIRECTION
- x ROADWAY REMOVAL
- BUS RAPID TRANSIT OR RAIL TRANSIT
- \$ OR I-PASS TOLL BOOTHS
- - - PRELIMINARY ESTIMATED FOOTPRINT

NOTE:
BIKE / PEDESTRIAN TRAILS AND CROSSINGS TO BE ACCOMMODATED WHERE APPROPRIATE WITHIN IMPROVEMENT LIMITS.

USER NAME = gashvey
FILE NAME = 1900F88A202_b0208.shx
PLOT SCALE = 400.0000 / IN.
PLOT DATE = 12/14/2009

ELGIN O'HARE WEST BYPASS
communities. opportunities. solutions.

PLAN GROUP 2 OPTION 3 O'HARE WEST BYPASS

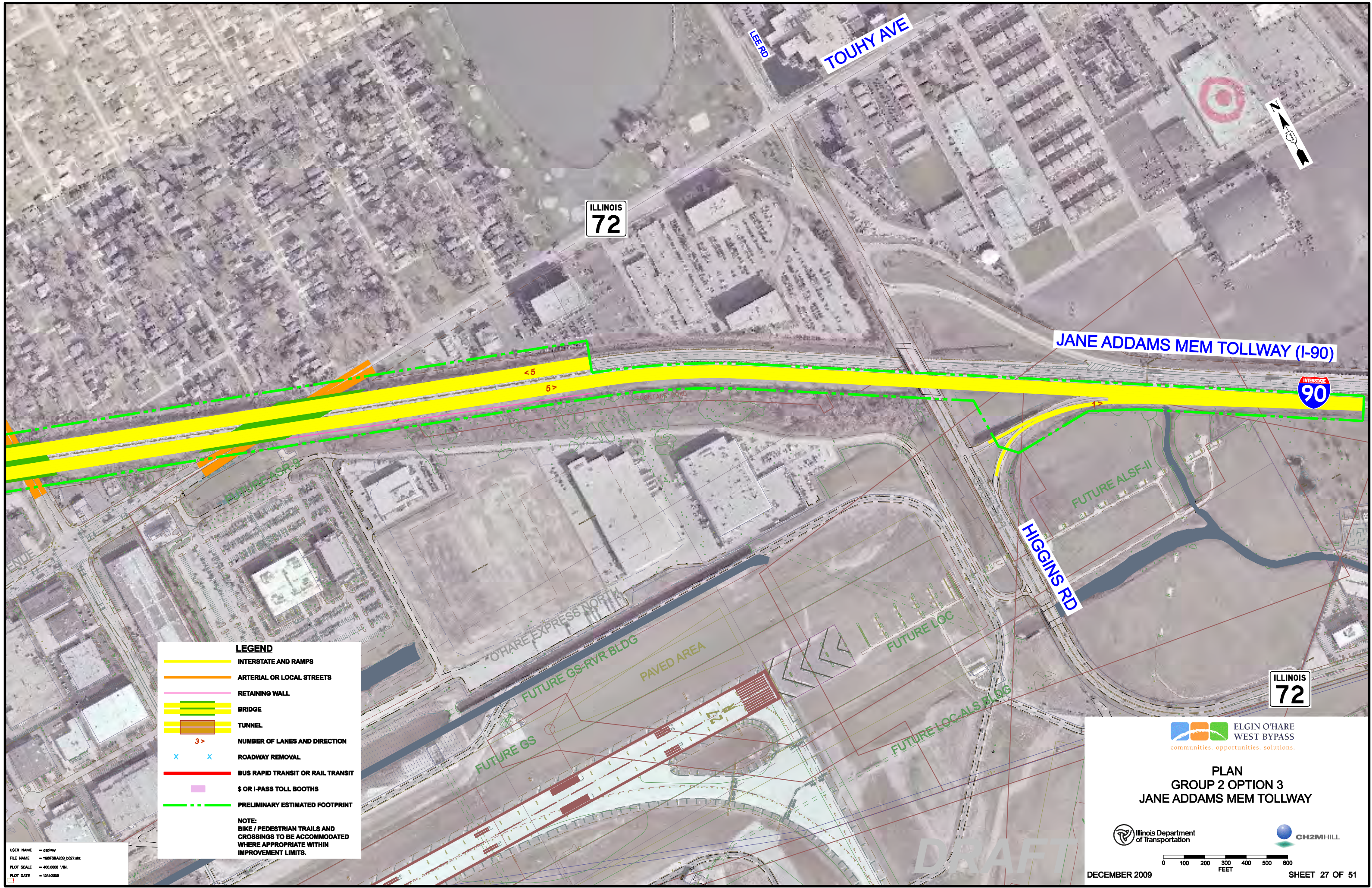
Illinois Department of Transportation

CH2MHILL

0 100 200 300 400 500 600 FEET

DECEMBER 2009

SHEET 26 OF 51




LEGEND

- INTERSTATE AND RAMPS
- ARTERIAL OR LOCAL STREETS
- RETAINING WALL
- BRIDGE
- TUNNEL
- NUMBER OF LANES AND DIRECTION
- ROADWAY REMOVAL
- BUS RAPID TRANSIT OR RAIL TRANSIT
- \$ OR I-PASS TOLL BOOTHS
- PRELIMINARY ESTIMATED FOOTPRINT



NOTE:
BIKE / PEDESTRIAN TRAILS AND CROSSINGS TO BE ACCOMMODATED WHERE APPROPRIATE WITHIN IMPROVEMENT LIMITS.

USER NAME = gashy
 FILE NAME = 190F88A202_b027.dwg
 PLOT SCALE = 400.0000 / IN.
 PLOT DATE = 12/14/2009



ELGIN O'HARE WEST BYPASS
 communities. opportunities. solutions.

**PLAN
 GROUP 2 OPTION 3
 JANE ADDAMS MEM TOLLWAY**

DECEMBER 2009 SHEET 27 OF 51

0 100 200 300 400 500 600
FEET

ALGONQUIN RD

JANE ADDAMS MEM TOLLWAY (I-90)

ARLINGTON HEIGHTS RD



LEGEND

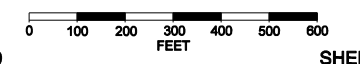
- INTERSTATE AND RAMPS
- ARTERIAL OR LOCAL STREETS
- RETAINING WALL
- BRIDGE
- TUNNEL
- NUMBER OF LANES AND DIRECTION
- ROADWAY REMOVAL
- BUS RAPID TRANSIT OR RAIL TRANSIT
- \$ OR I-PASS TOLL BOOTHS
- PRELIMINARY ESTIMATED FOOTPRINT

NOTE:
BIKE / PEDESTRIAN TRAILS AND CROSSINGS TO BE ACCOMMODATED WHERE APPROPRIATE WITHIN IMPROVEMENT LIMITS.

USER NAME = gashy
 FILE NAME = 1902F8A202_0228.dwg
 PLOT SCALE = 400.0000 / IN.
 PLOT DATE = 12/14/2009



**PLAN
 GROUP 2 OPTION 3
 JANE ADDAMS MEM TOLLWAY**













DECEMBER 2009

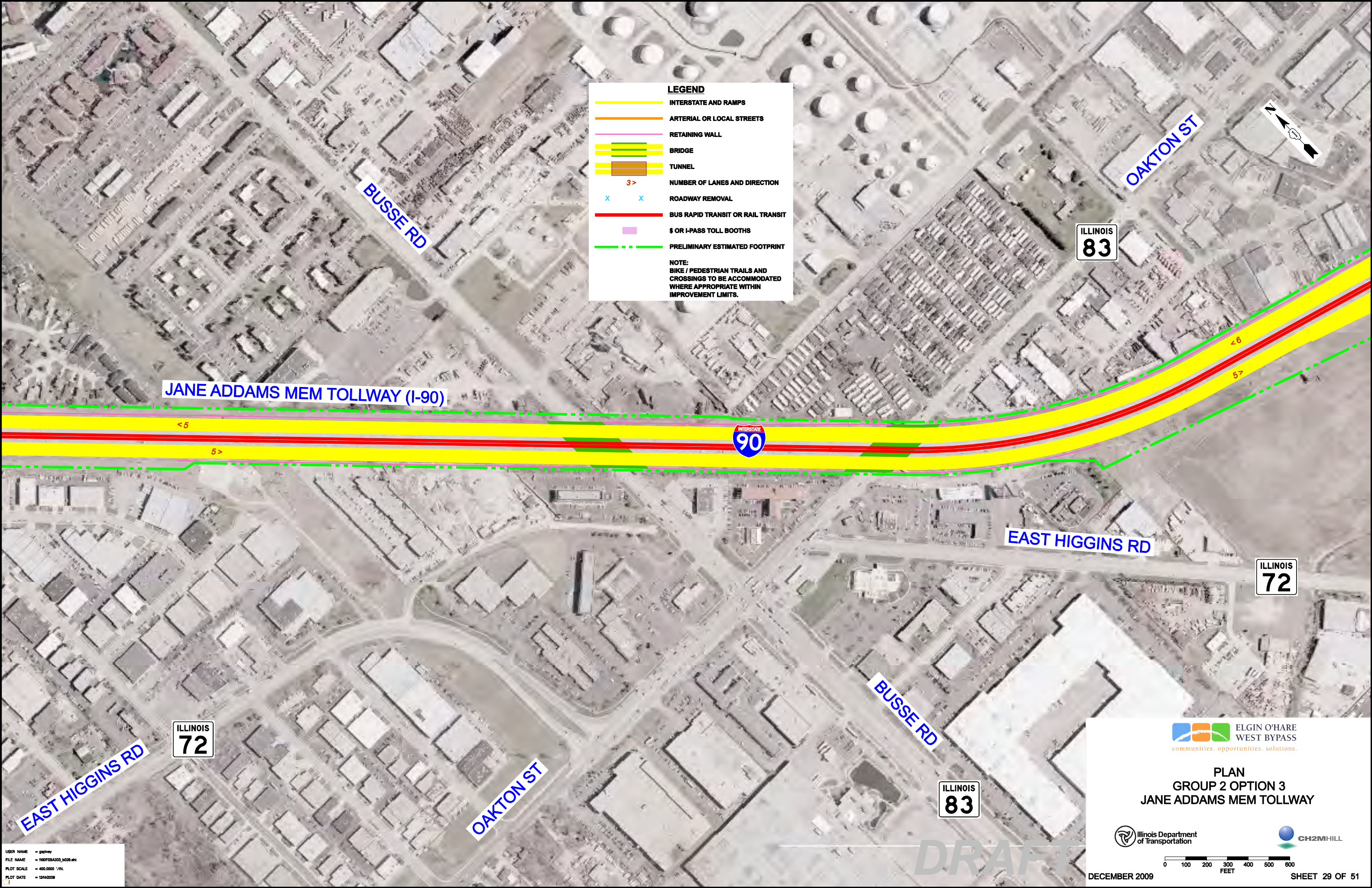
SHEET 28 OF 51

DRAFT

LEGEND

-  INTERSTATE AND RAMPS
-  ARTERIAL OR LOCAL STREETS
-  RETAINING WALL
-  BRIDGE
-  TUNNEL
-  NUMBER OF LANES AND DIRECTION
-  ROADWAY REMOVAL
-  BUS RAPID TRANSIT OR RAIL TRANSIT
-  \$ OR I-PASS TOLL BOOTHS
-  PRELIMINARY ESTIMATED FOOTPRINT

NOTE:
BIKE / PEDESTRIAN TRAILS AND CROSSINGS TO BE ACCOMMODATED WHERE APPROPRIATE WITHIN IMPROVEMENT LIMITS.



USER NAME = gshwy
 FILE NAME = 190F8A203_0229.shx
 PLOT SCALE = 400.0000 1/IN.
 PLOT DATE = 12/14/2009

ELGIN O'HARE WEST BYPASS
 communities. opportunities. solutions.

PLAN GROUP 2 OPTION 3
JANE ADDAMS MEM TOLLWAY

Illinois Department of Transportation

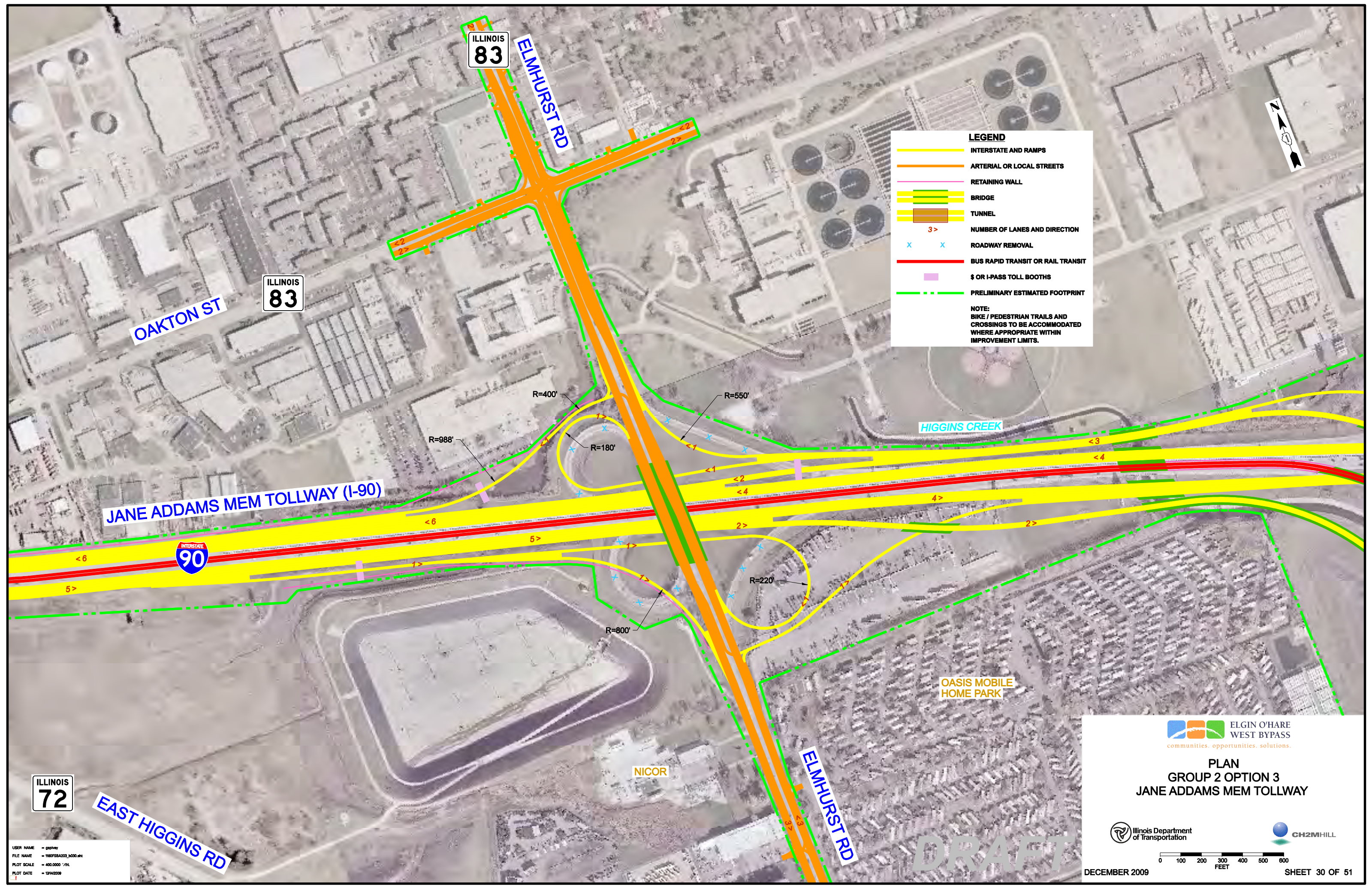
CH2MHILL

0 100 200 300 400 500 600
 FEET

DECEMBER 2009

SHEET 29 OF 51

DRAFT




LEGEND



- INTERSTATE AND RAMP
- ARTERIAL OR LOCAL STREETS
- RETAINING WALL
- BRIDGE
- TUNNEL
- < 3 > NUMBER OF LANES AND DIRECTION
- X ROADWAY REMOVAL
- BUS RAPID TRANSIT OR RAIL TRANSIT
- \$ OR I-PASS TOLL BOOTHS
- - - PRELIMINARY ESTIMATED FOOTPRINT

NOTE:
BIKE / PEDESTRIAN TRAILS AND CROSSINGS TO BE ACCOMMODATED WHERE APPROPRIATE WITHIN IMPROVEMENT LIMITS.

USER NAME = gashy
 FILE NAME = 190758A202_0030.dwg
 PLOT SCALE = 400.0000 1/IN.
 PLOT DATE = 12/14/2009


 ELGIN O'HARE WEST BYPASS
 communities. opportunities. solutions.

PLAN
GROUP 2 OPTION 3
JANE ADDAMS MEM TOLLWAY

 Illinois Department of Transportation
  CH2MHILL

0 100 200 300 400 500 600
 FEET

DECEMBER 2009 SHEET 30 OF 51


DRAFT





LEGEND

- INTERSTATE AND RAMP
- ARTERIAL OR LOCAL STREETS
- RETAINING WALL
- BRIDGE
- TUNNEL
- 3 > NUMBER OF LANES AND DIRECTION
- x ROADWAY REMOVAL
- BUS RAPID TRANSIT OR RAIL TRANSIT
- \$ OR I-PASS TOLL BOOTHS
- - - PRELIMINARY ESTIMATED FOOTPRINT

NOTE:
BIKE / PEDESTRIAN TRAILS AND CROSSINGS TO BE ACCOMMODATED WHERE APPROPRIATE WITHIN IMPROVEMENT LIMITS.


 ELGIN O'HARE WEST BYPASS
 communities. opportunities. solutions.

PLAN
GROUP 2 OPTION 3
TOUHY AVE / MT PROSPECT RD

 Illinois Department of Transportation
  CH2MHILL

0 100 200 300 400 500 600
 FEET

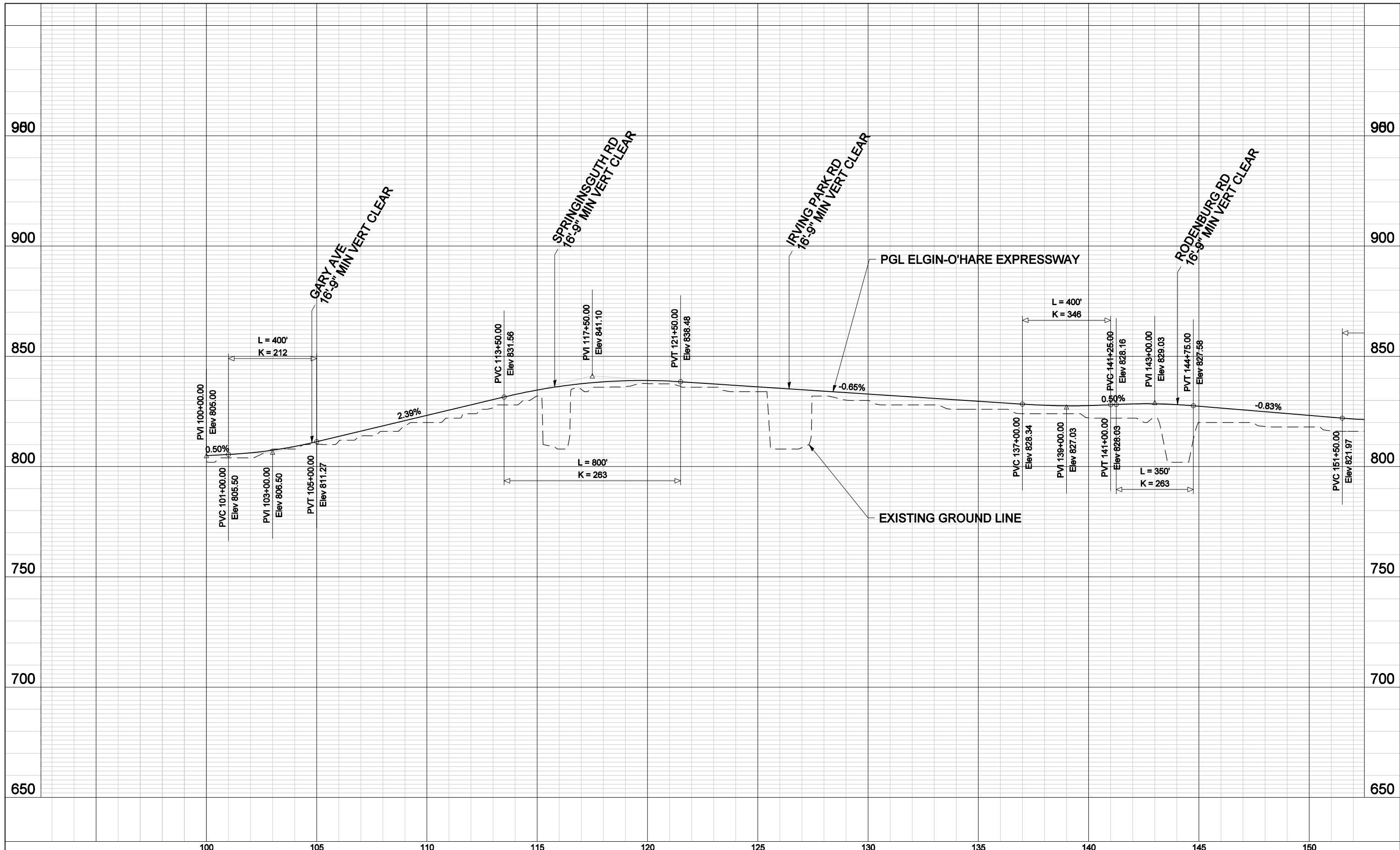
DECEMBER 2009 SHEET 31 OF 51

USER NAME = gsp/vey
 FILE NAME = 1909F88A203_b021.dwg
 PLOT SCALE = 400.0000 / IN.
 PLOT DATE = 12/14/2009

DRAFT

PLAN	SURVEYED	BY	DATE
	PLOTTED		
	CHECKED		
	ALIGNED		
	FILE NAME		
	NO.		

PROFILE	SURVEYED	BY	DATE
	PLOTTED		
	CHECKED		
	STRUCTURE		
	NOTATIONS		
	CHFD		
	NO.		



FILE NAME = 1180FSBA203.b102.sht

USER NAME = gspivey
 PLOT SCALE = 400.0000' / IN.
 PLOT DATE = 12/14/2009



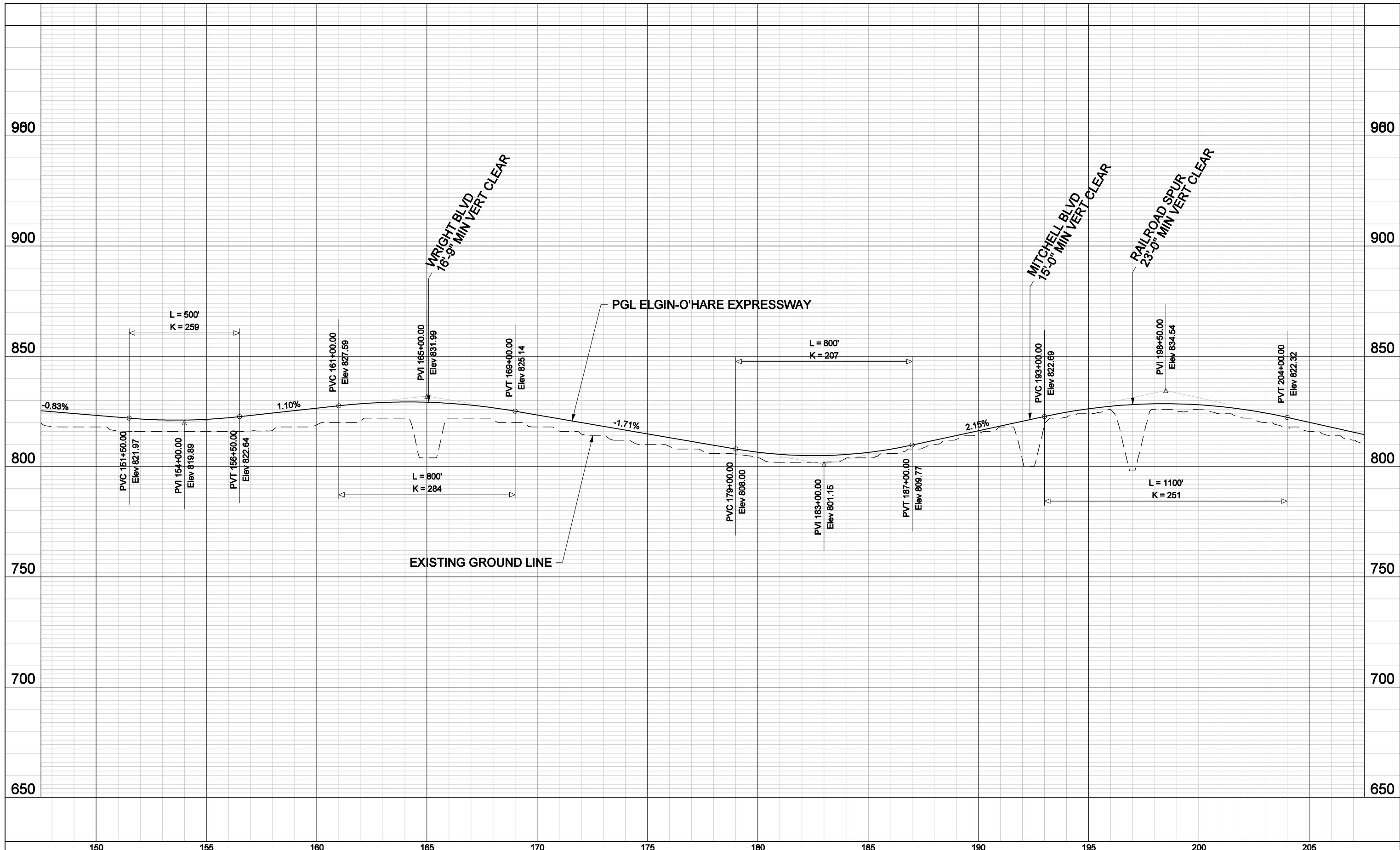
STATE OF ILLINOIS
 DEPARTMENT OF TRANSPORTATION

PROFILE
 GROUP 2 OPTION 3
 ELGIN-O'HARE EXPRESSWAY

DRAFT
 SCALE: 1" = 400'
 SHEET NO. 32 OF 51 SHEETS

PLAN	SURVEYED	DATE
	PLOTTED	
	GRADES CHECKED	
	STRUCTURE NOTATIONS CHECKED	
NOTE BOOK NO.	ALIGNED	
	CADD FILE NAME	

PROFILE	SURVEYED	DATE
	PLOTTED	
	GRADES CHECKED	
	STRUCTURE NOTATIONS CHECKED	
NOTE BOOK NO.	ALIGNED	
	CADD FILE NAME	



FILE NAME = 1180FSBA203.b104.sht

USER NAME = gspivey
 PLOT SCALE = 400.0000' / IN.
 PLOT DATE = 12/14/2009



STATE OF ILLINOIS
 DEPARTMENT OF TRANSPORTATION

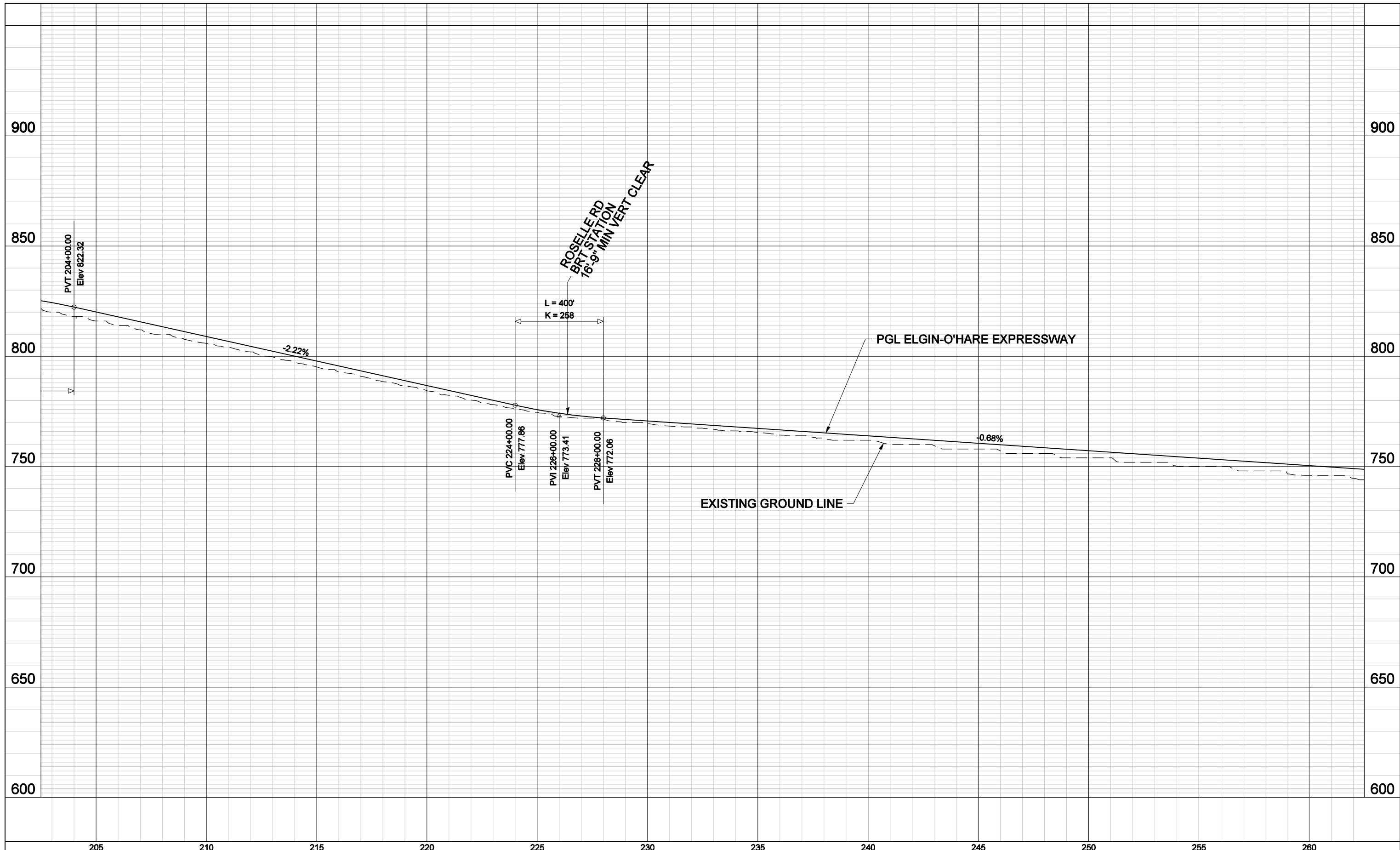
PROFILE
 GROUP 2 OPTION 3
 ELGIN-O'HARE EXPRESSWAY

DRAFT

SCALE: 1" = 400' SHEET NO. 33 OF 51 SHEETS

PLAN	SURVEYED	BY	DATE
	PLOTTED		
	GRADES CHECKED		
	ALIGNMENT		
	STRUCTURE		
	NOTATMS		
	CHPAD		
NO.			

PROFILE	SURVEYED	BY	DATE
	PLOTTED		
	GRADES CHECKED		
	ALIGNMENT		
	STRUCTURE		
	NOTATMS		
	CHPAD		
NO.			



FILE NAME = 1180FSBA203.b105.sht

USER NAME = gspivey
 PLOT SCALE = 400.0000' / IN.
 PLOT DATE = 12/14/2009



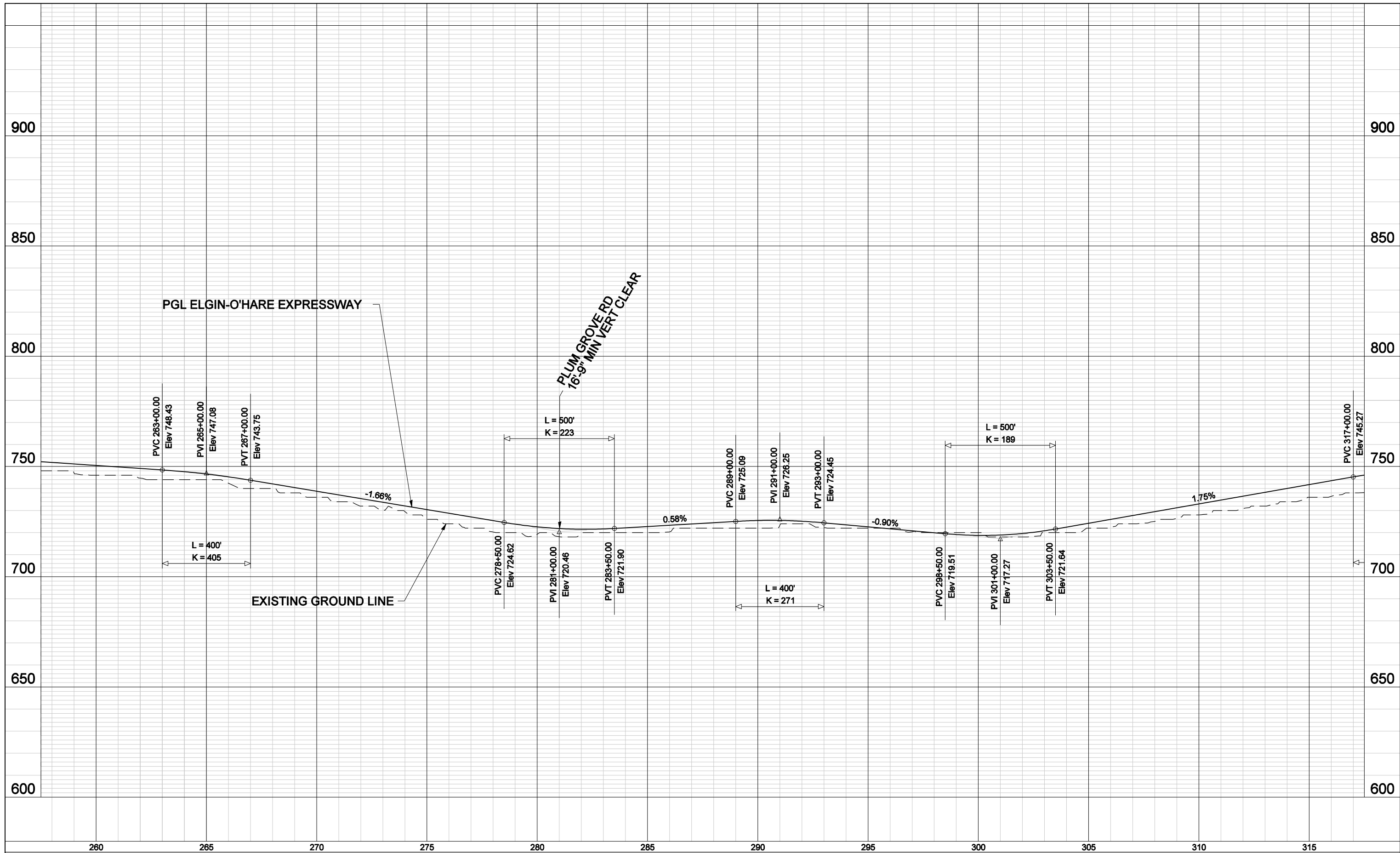
STATE OF ILLINOIS
 DEPARTMENT OF TRANSPORTATION

PROFILE
 GROUP 2 OPTION 3
 ELGIN-O'HARE EXPRESSWAY

DRAFT
 SCALE: 1" = 400'
 SHEET NO. 34 OF 51 SHEETS

PLAN	SURVEYED	DATE
	PLOTTED	BY
	NOTE BOOK NO.	
	CHECKED	
	ALIGNMENT	
	FILE NAME	

PROFILE	SURVEYED	DATE
	PLOTTED	BY
	GRADES CHECKED	
	STRUCTURE NOTATIONS CHECKED	
	NO.	



FILE NAME = 1180FSBA203.b106.sht

USER NAME = gspivey
 PLOT SCALE = 400.0000' / IN.
 PLOT DATE = 12/14/2009



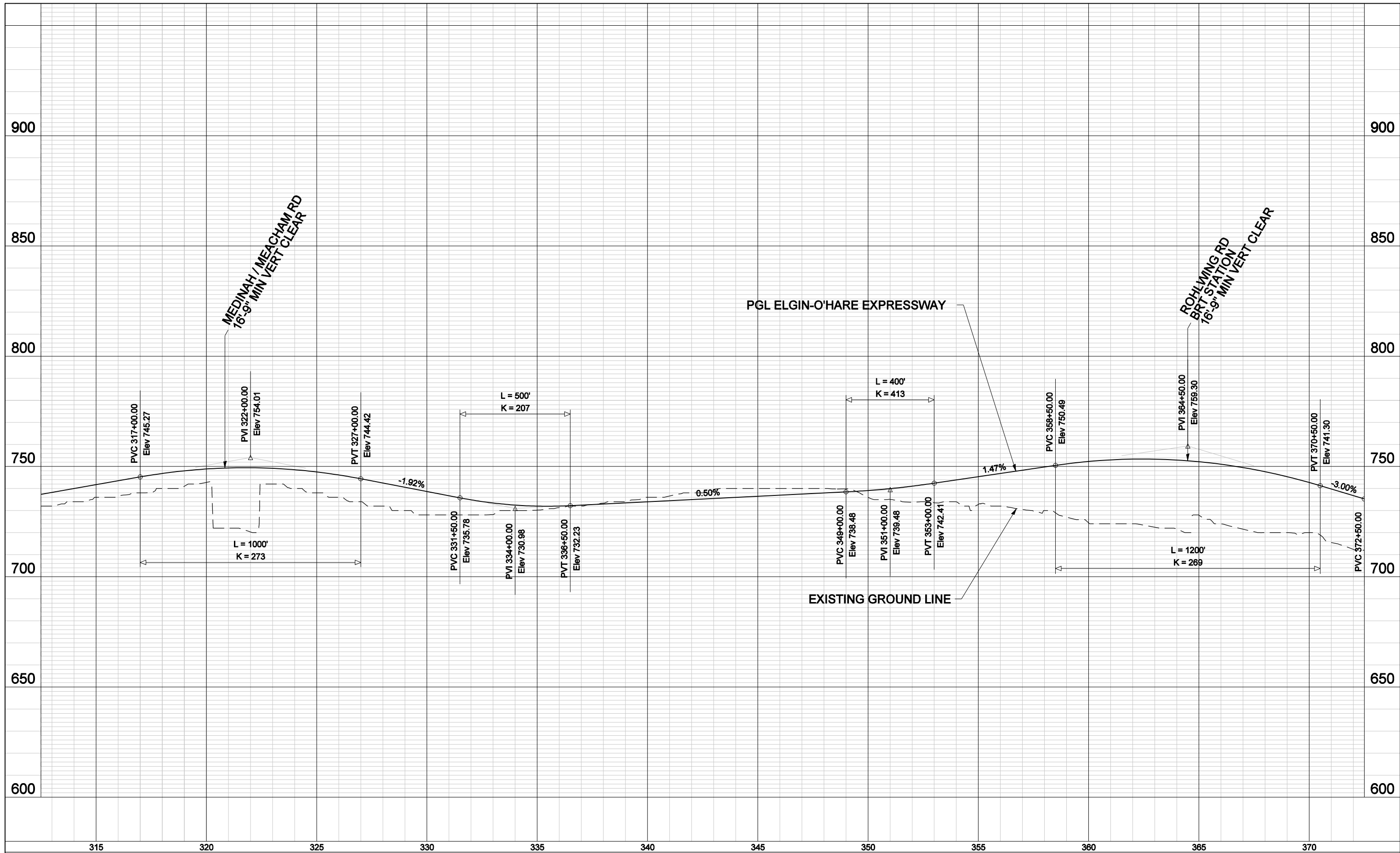
STATE OF ILLINOIS
 DEPARTMENT OF TRANSPORTATION

PROFILE
 GROUP 2 OPTION 3
 ELGIN-O'HARE EXPRESSWAY

DRAFT
 SCALE: 1" = 400'
 SHEET NO. 35 OF 51 SHEETS

PLAN	SURVEYED	BY	DATE
	PLOTTED		
	NOTE BOOK		
	NO.		
	CHECKED		
	FILE NAME		

PROFILE	SURVEYED	BY	DATE
	GRADES CHECKED		
	STRUCTURE		
	NOTATIONS		
	CHKD		
	NO.		



FILE NAME = 1180FSBA203.b108.sht

USER NAME = gspivey
 PLOT SCALE = 400.0000' / IN.
 PLOT DATE = 12/14/2009



STATE OF ILLINOIS
DEPARTMENT OF TRANSPORTATION

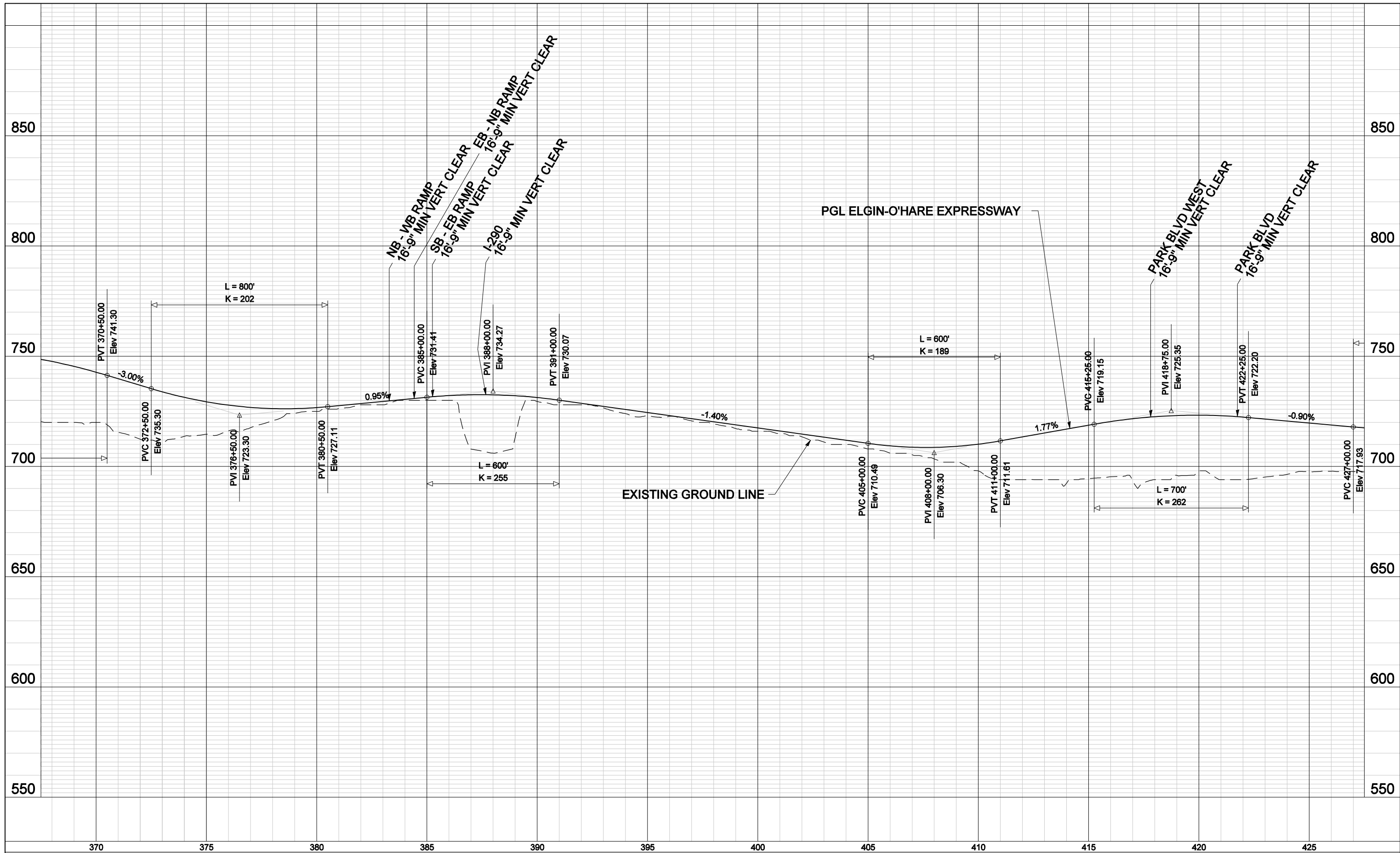
PROFILE
GROUP 2 OPTION 3
ELGIN-O'HARE EXPRESSWAY

DRAFT

SCALE: 1" = 400' SHEET NO. 36 OF 51 SHEETS

PLAN	SURVEYED	BY	DATE
	PLOTTED		
	GRADES CHECKED		
	ALIGNMENT CHECKED		
	STRUCTURE NOTATIONS CHECKED		
NOTE BOOK NO.	CADD FILE NAME		

PROFILE	SURVEYED	BY	DATE
	PLOTTED		
	GRADES CHECKED		
	ALIGNMENT CHECKED		
	STRUCTURE NOTATIONS CHECKED		
NOTE BOOK NO.	CADD FILE NAME		



FILE NAME = 1180FSBA203.b109.sht

USER NAME = gspivey
 PLOT SCALE = 400.0000' / IN.
 PLOT DATE = 12/14/2009



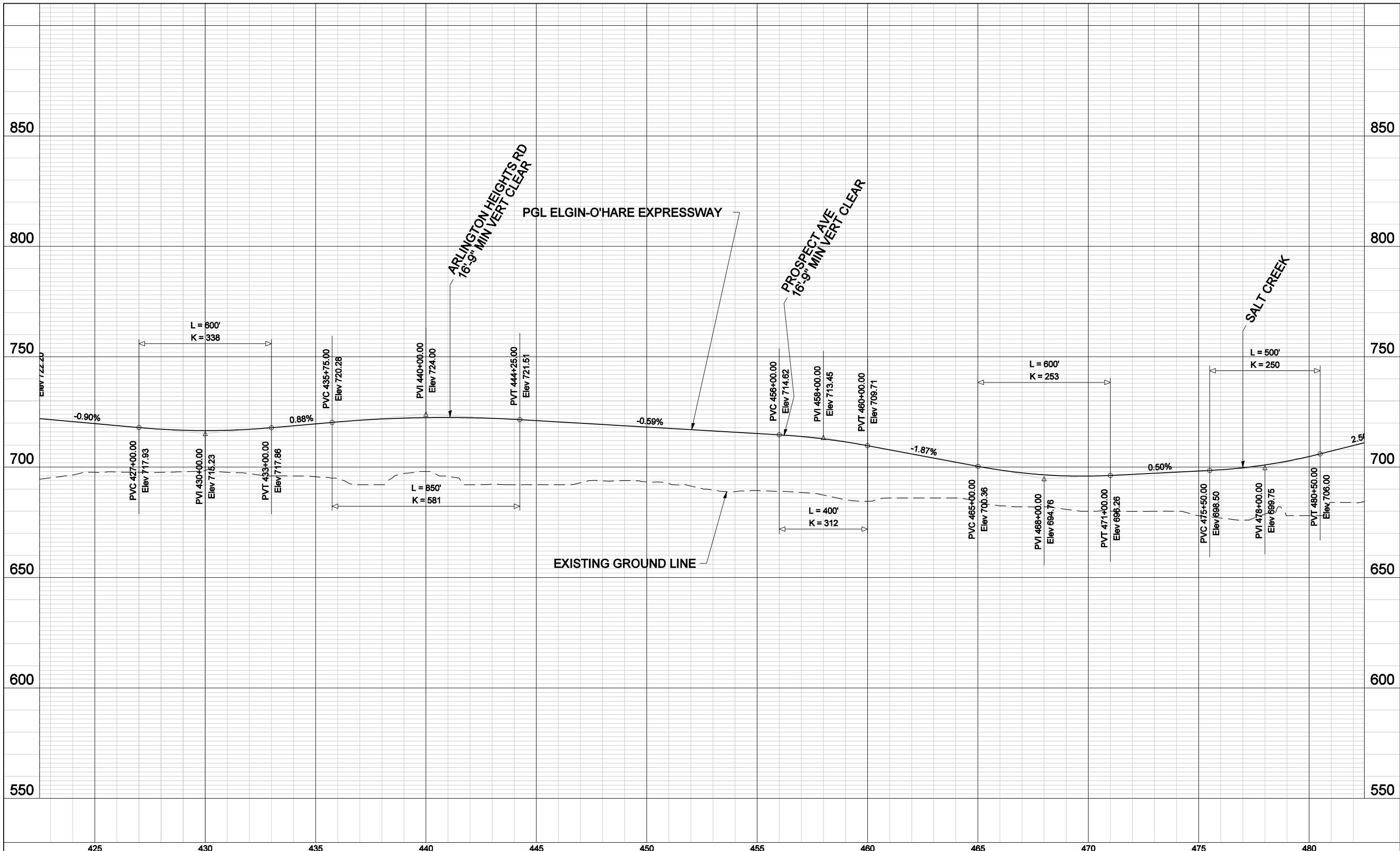
STATE OF ILLINOIS
 DEPARTMENT OF TRANSPORTATION

PROFILE
 GROUP 2 OPTION 3
 ELGIN-O'HARE EXPRESSWAY

DRAFT
 SCALE: 1" = 400' SHEET NO. 37 OF 51 SHEETS

PLAN	SURVEYED	DATE
	PLOTTED	
	CHECKED	
	ALIGNED	
	FILED	
NOTE BOOK NO.	CADD FILE NAME	

PROFILE	SURVEYED	DATE
	GRADES CHECKED	
	STRUCTURE NOTATIONS CHECKED	
NOTE BOOK NO.	NOTATIONS CHECKED	



FILE NAME = 1180FSBA203.b112.sht

USER NAME = gspivey
 PLOT SCALE = 400.0000' / IN.
 PLOT DATE = 12/14/2009



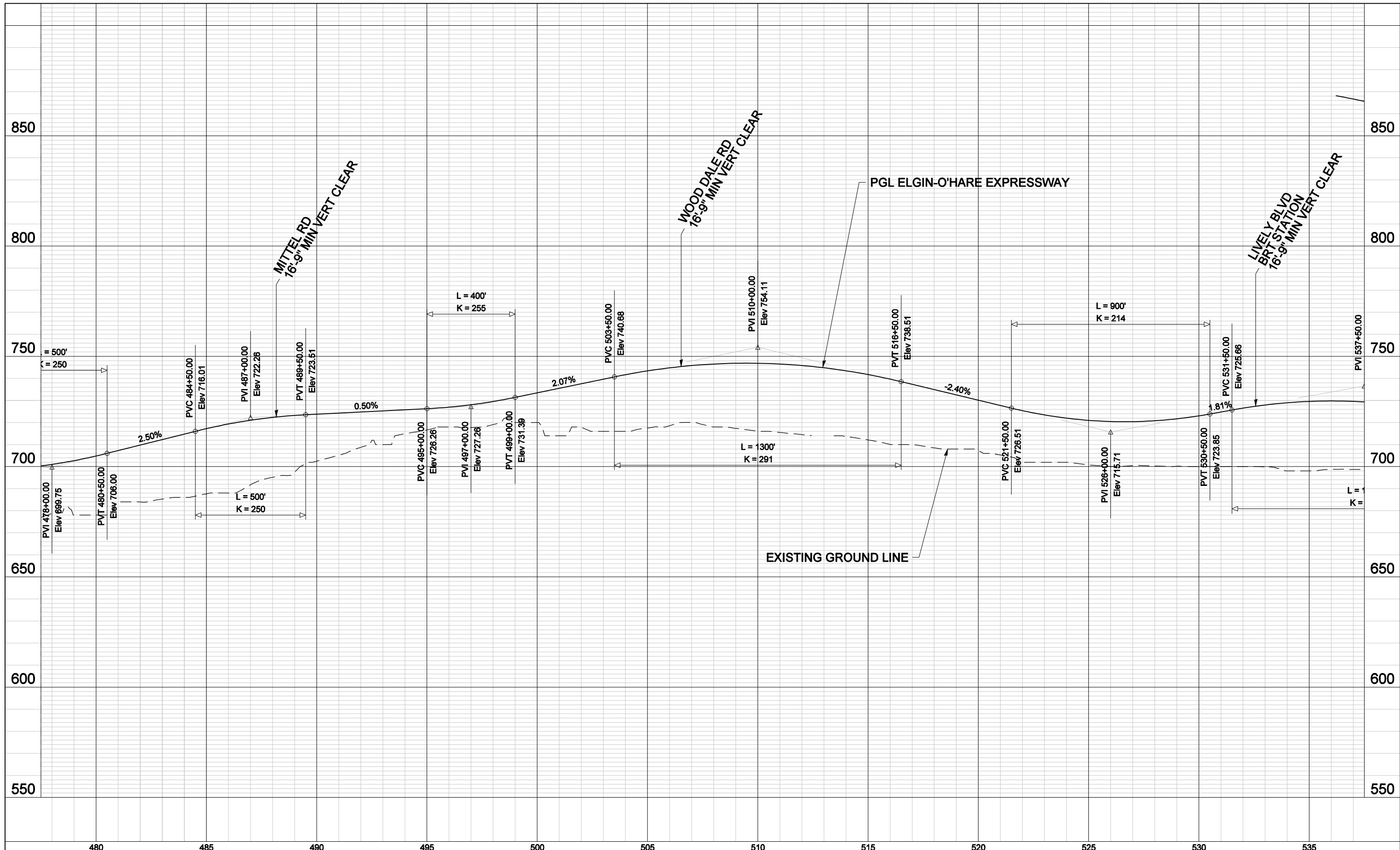
STATE OF ILLINOIS
 DEPARTMENT OF TRANSPORTATION

PROFILE GROUP 2 OPTION 3
 ELGIN-O'HARE EXPRESSWAY

DRAFT
 SCALE: 1" = 400' SHEET NO. 38 OF 51 SHEETS

PLAN	SURVEYED	BY	DATE
	PLOTTED		
	GRADES CHECKED		
	STRUCTURE NOTATIONS CHECKED		
	NOTE BOOK NO.		
	CADD FILE NAME		

PROFILE	SURVEYED	BY	DATE
	PLOTTED		
	GRADES CHECKED		
	STRUCTURE NOTATIONS CHECKED		
	NOTE BOOK NO.		
	CADD FILE NAME		



FILE NAME = 1180FSBA203.b113.sht

USER NAME = gspivey
 PLOT SCALE = 400.0000' / IN.
 PLOT DATE = 12/14/2009



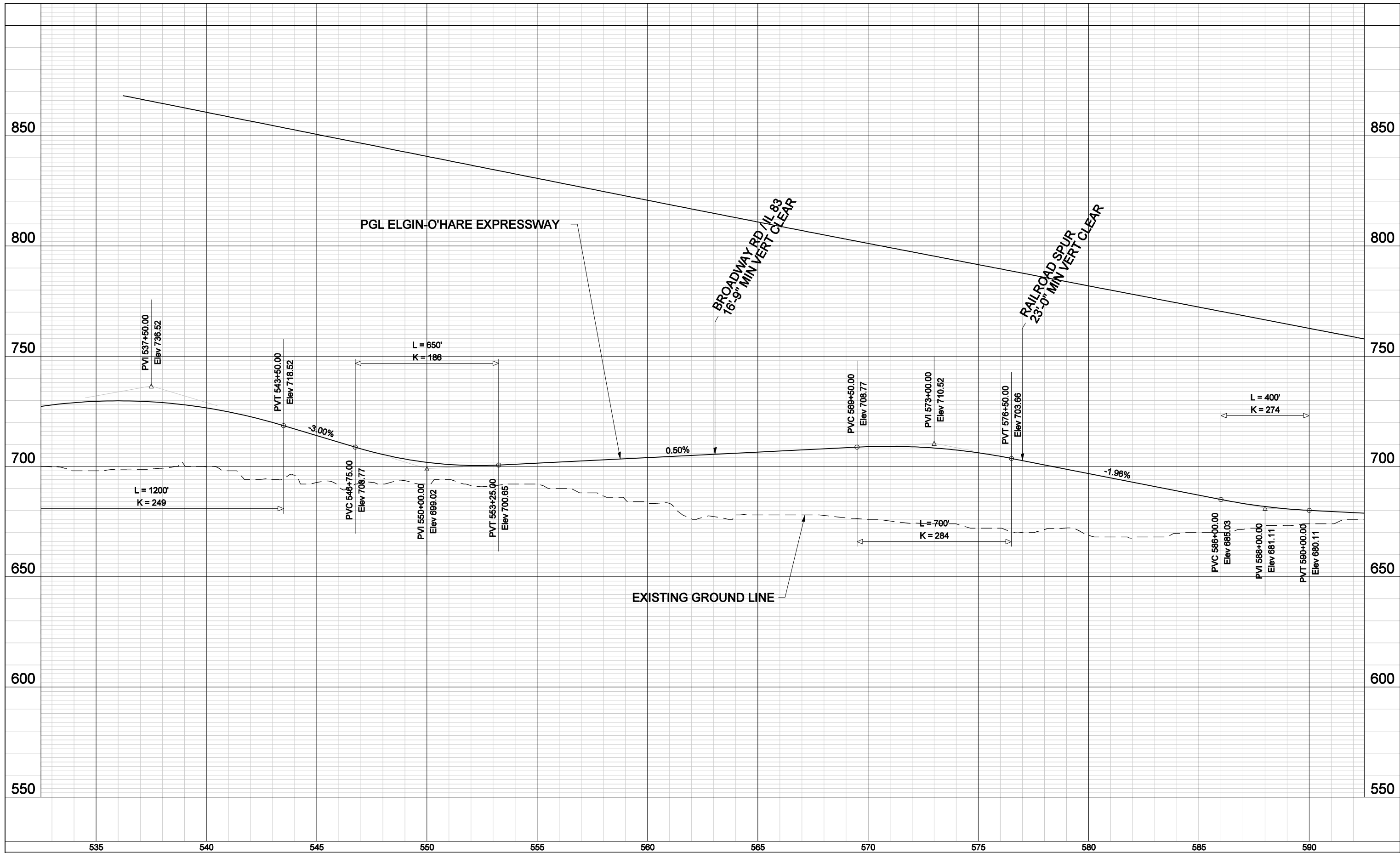
STATE OF ILLINOIS
 DEPARTMENT OF TRANSPORTATION

PROFILE
 GROUP 2 OPTION 3
 ELGIN-O'HARE EXPRESSWAY

DRAFT
 SCALE: 1" = 400' SHEET NO. 39 OF 51 SHEETS

PLAN	SURVEYED	BY	DATE
	PLOTTED		
	GRADES CHECKED		
	STRUCTURE NOTATIONS CHECKED		
	NOTE BOOK NO.		
	CARD FILE NAME		

PROFILE	SURVEYED	BY	DATE
	PLOTTED		
	GRADES CHECKED		
	STRUCTURE NOTATIONS CHECKED		
	NOTE BOOK NO.		
	CARD FILE NAME		



FILE NAME = 1180FSBA203.b115.sht

USER NAME = gspivey
 PLOT SCALE = 400.0000' / IN.
 PLOT DATE = 12/14/2009



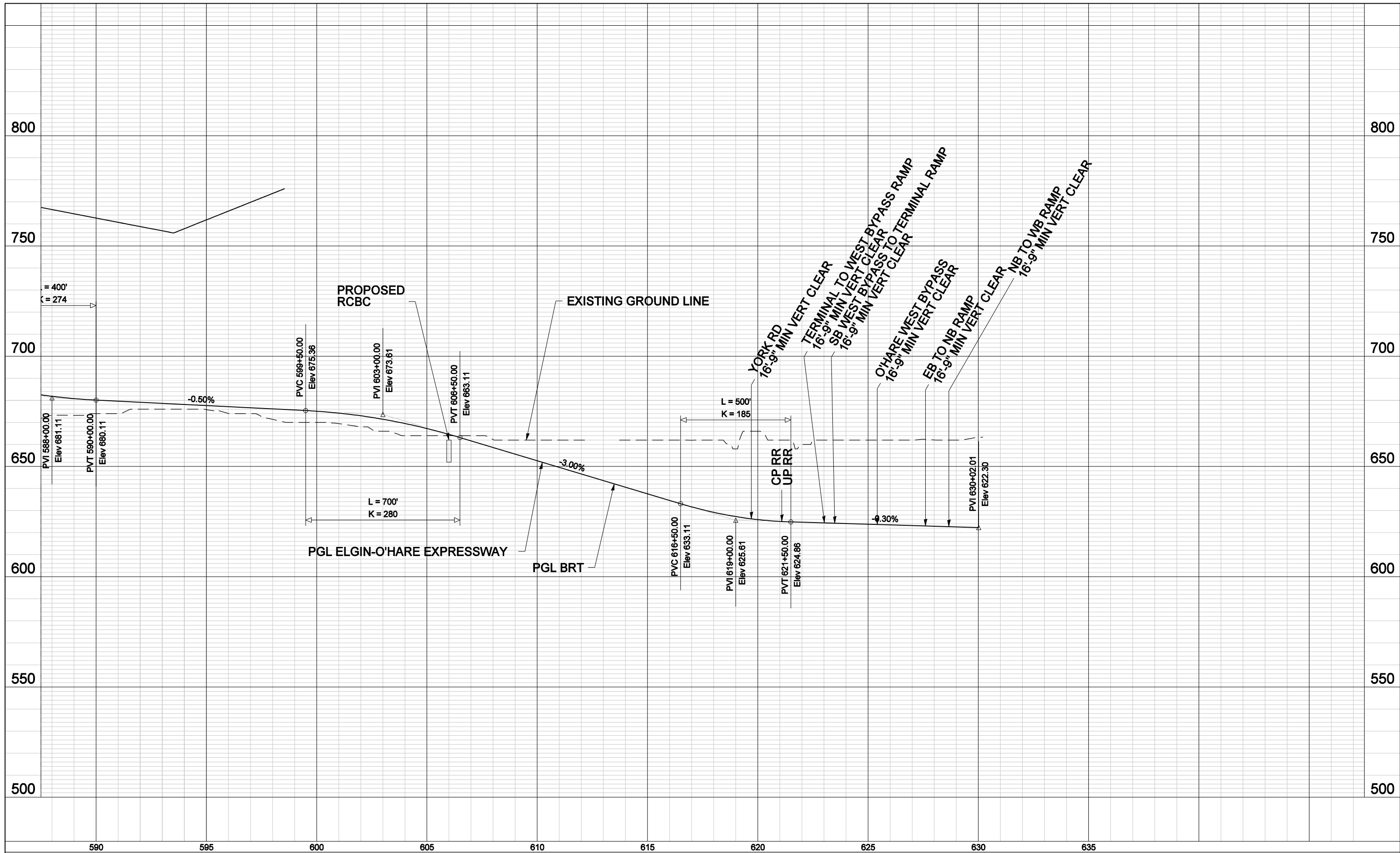
STATE OF ILLINOIS
DEPARTMENT OF TRANSPORTATION

PROFILE GROUP 2 OPTION 3
ELGIN-O'HARE EXPRESSWAY

DRAFT
 SCALE: 1" = 400' SHEET NO. 40 OF 51 SHEETS

PLAN	SURVEYED	DATE
	PLOTTED	BY
	GRADES CHECKED	
	ALIGNMENT CHECKED	
	STRUCTURE NOTATIONS CHECKED	
	FILE NAME	
	NO.	

PROFILE	SURVEYED	DATE
	PLOTTED	BY
	GRADES CHECKED	
	ALIGNMENT CHECKED	
	STRUCTURE NOTATIONS CHECKED	
	FILE NAME	
	NO.	



FILE NAME = 1180FSBA203.b116.sht

USER NAME = gspivey
 PLOT SCALE = 400.0000' / IN.
 PLOT DATE = 12/14/2009



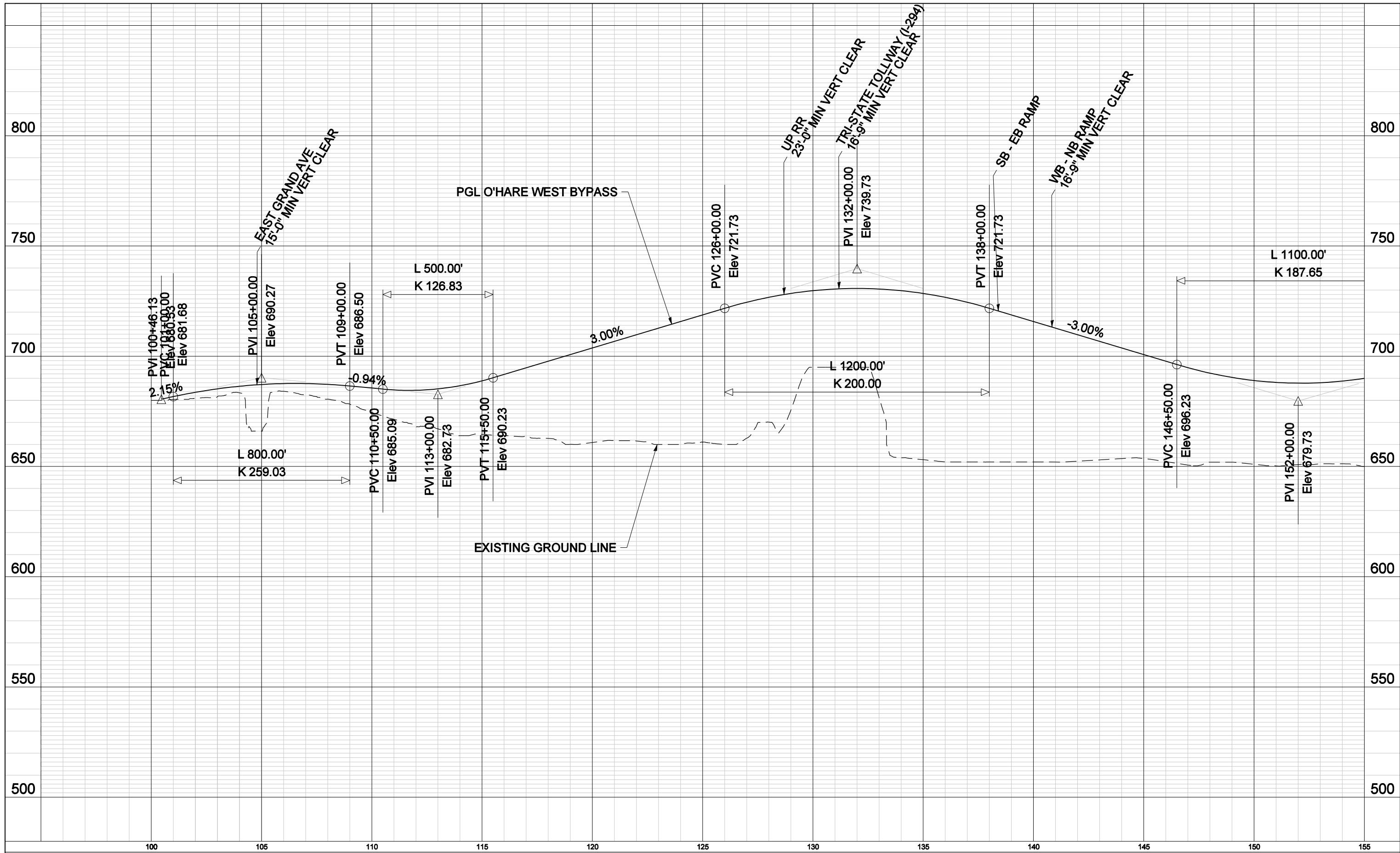
STATE OF ILLINOIS
 DEPARTMENT OF TRANSPORTATION

PROFILE
 GROUP 2 OPTION 3
 ELGIN-O'HARE EXPRESSWAY

DRAFT
 SCALE: 1" = 400'
 SHEET NO. 41 OF 51 SHEETS

PLAN	SURVEYED	DATE
	PLOTTED	
NOTE BOOK	CHECKED	
NO.	BY	
	FILE NAME	

PROFILE	SURVEYED	DATE
	GRADES CHECKED	
NOTE BOOK	STRUCTURE	
NO.	NOTATIONS	



FILE NAME = 1180FSBA203.b119.sht

USER NAME = gspivey
 PLOT SCALE = 400.0000' / IN.
 PLOT DATE = 12/14/2009



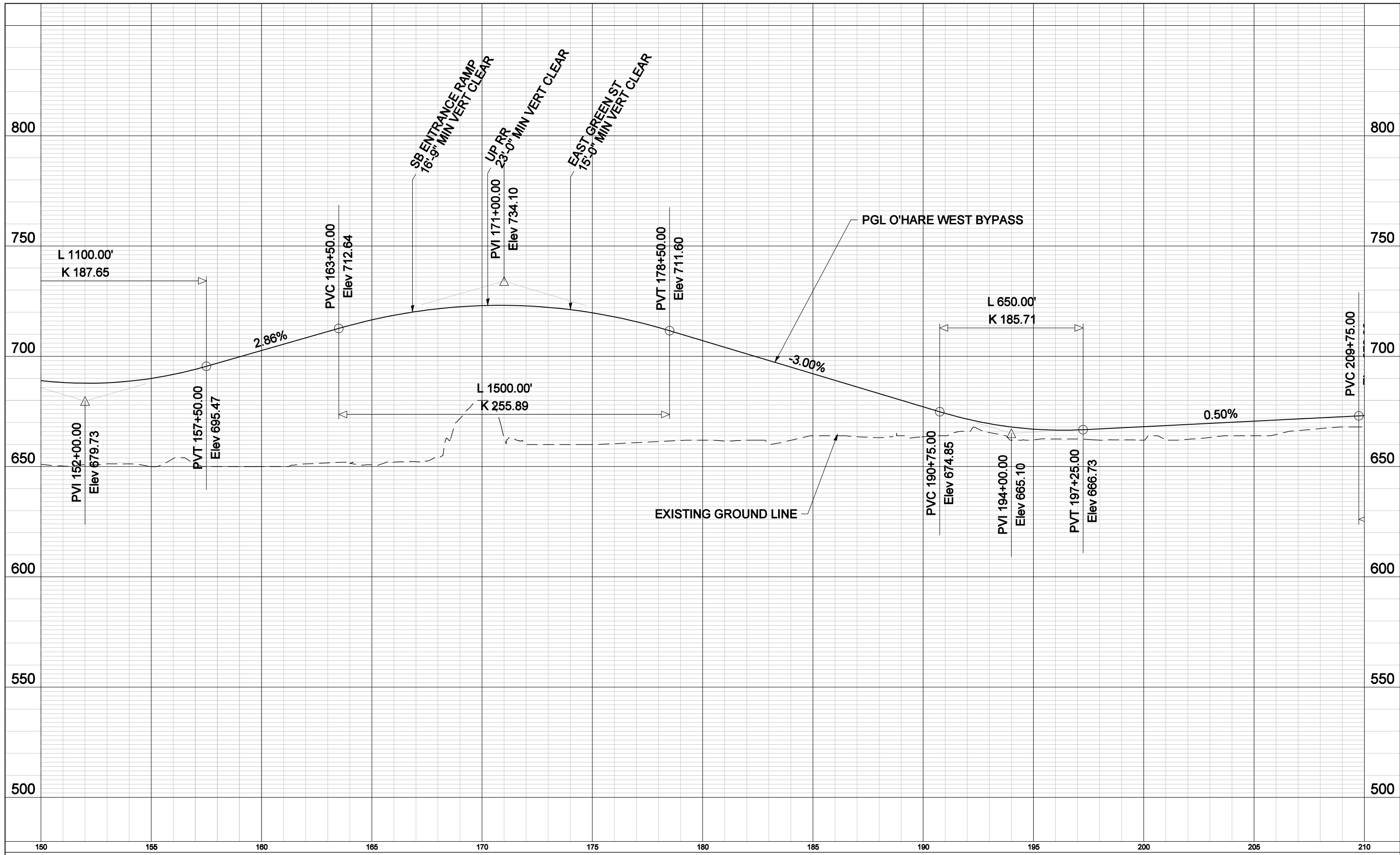
STATE OF ILLINOIS
 DEPARTMENT OF TRANSPORTATION

PROFILE
 GROUP 2 OPTION 3
 O'HARE WEST BYPASS

DRAFT
 SCALE: 1" = 400'
 SHEET NO. 42 OF 51 SHEETS

PLAN	SURVEYED	BY	DATE
	NOTED		
	CHECKED		
	FILE NAME		

PROFILE	SURVEYED	BY	DATE
	GRADES CHECKED		
	STRUCTURE NOTATIONS CHECKED		



FILE NAME = 1180FSBA203_b121.sht

USER NAME = gspivey
 PLOT SCALE = 400.0000' / IN.
 PLOT DATE = 12/14/2009



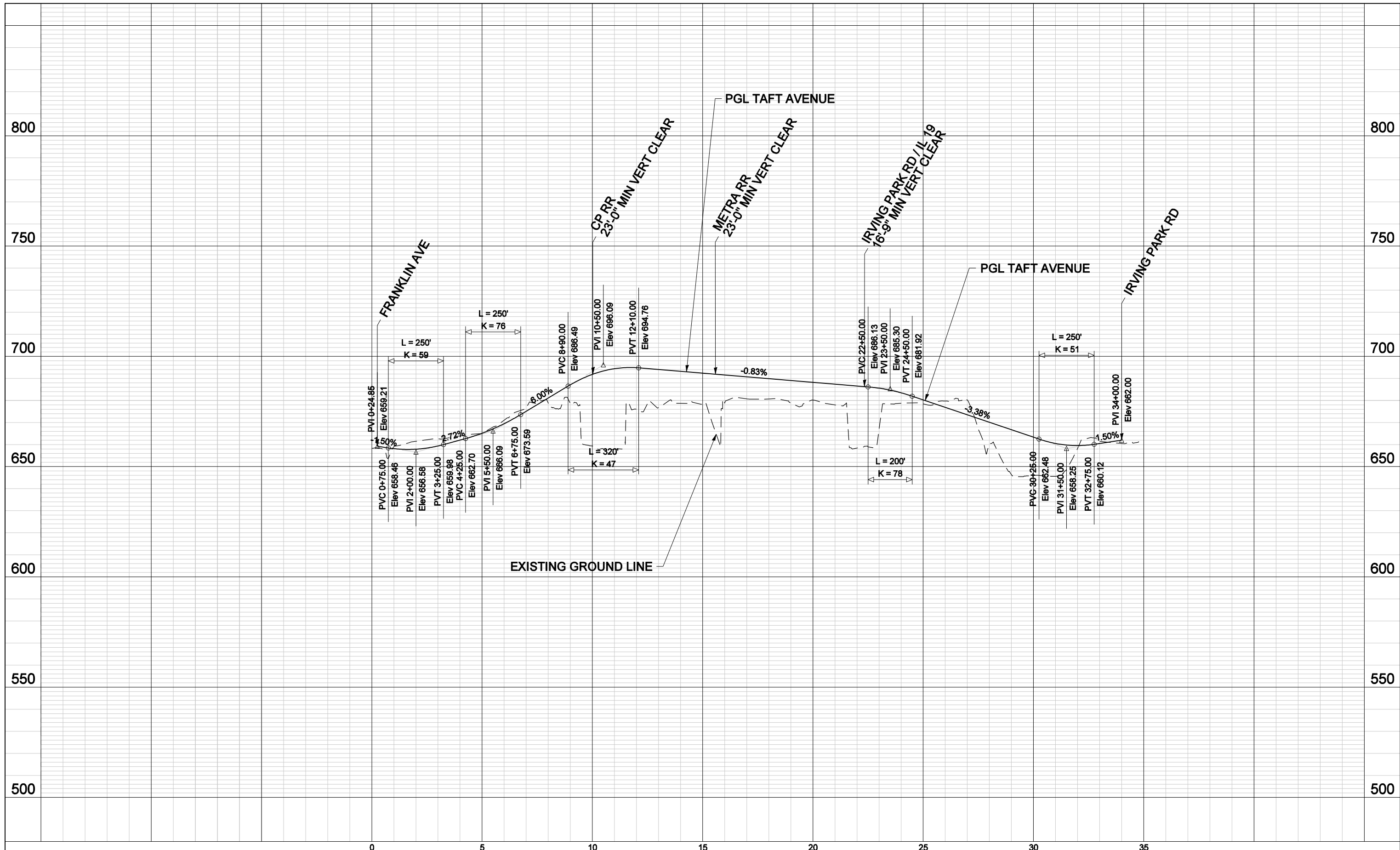
STATE OF ILLINOIS
 DEPARTMENT OF TRANSPORTATION

PROFILE
 GROUP 2 OPTION 3
 O'HARE WEST BYPASS

DRAFT
 SCALE: 1" = 400'
 SHEET NO. 43 OF 51 SHEETS

PLAN	SURVEYED	DATE
	PLOTTED	BY
	ALIGNED	
	CHECKED	
	FILED	
	CADD FILE NAME	
	NO.	

PROFILE	SURVEYED	DATE
	PLOTTED	BY
	GRADES CHECKED	
	STRUCTURE NOTATIONS CHECKED	
	NO.	



FILE NAME = 1180FSBA203_b121a.sht

USER NAME = gspivey
 PLOT SCALE = 400.0000' / IN.
 PLOT DATE = 12/14/2009



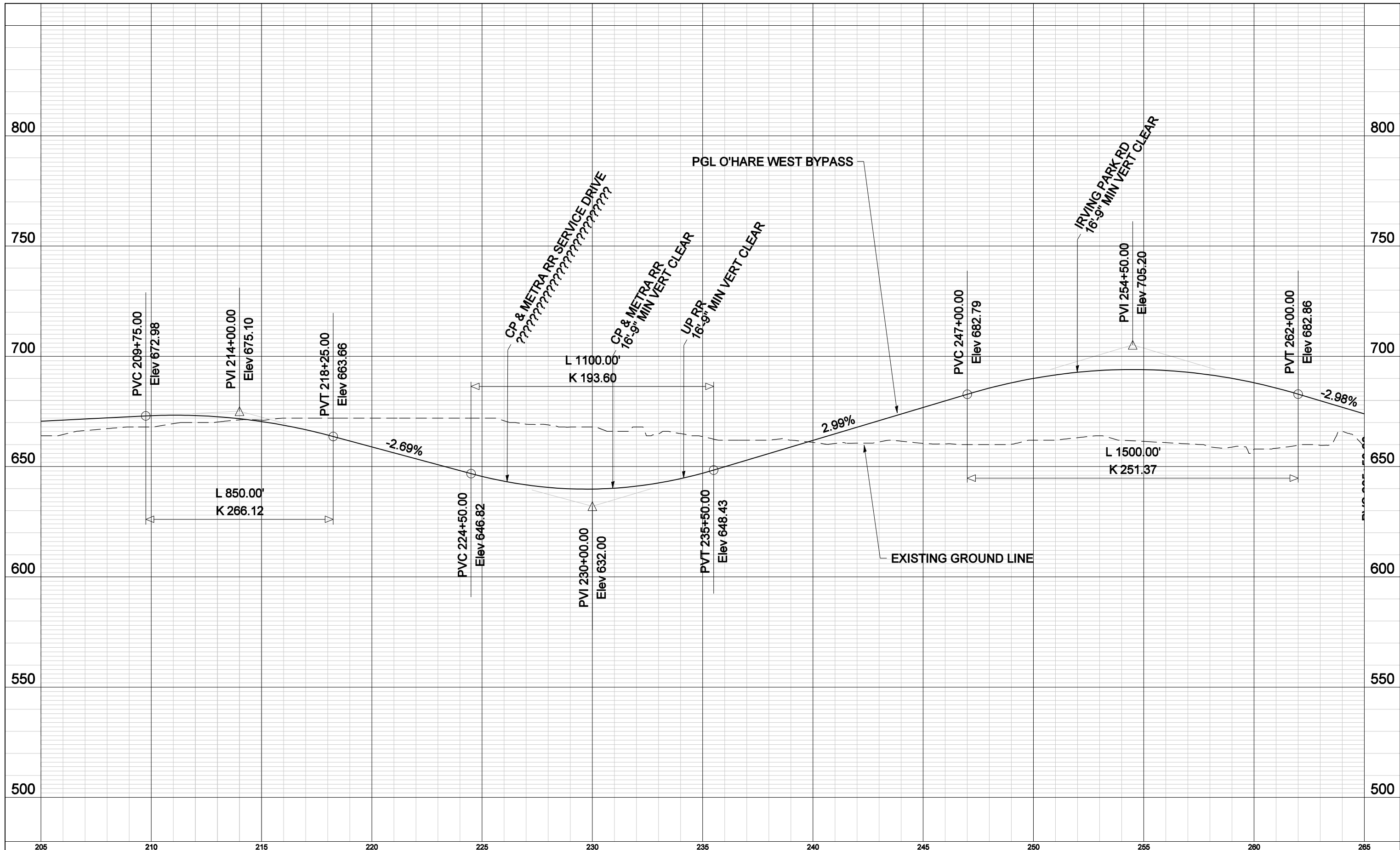
STATE OF ILLINOIS
 DEPARTMENT OF TRANSPORTATION

PROFILE
 GROUP 2 OPTION 3
 TAFT AVENUE

DRAFT
 SCALE: 1" = 400'
 SHEET NO. 44 OF 51 SHEETS

PLAN	SURVEYED	BY	DATE
	PLOTTED		
	GRADES CHECKED		
	ALIGNMENT CHECKED		
	STRUCTURE NOTATIONS CHECKED		
	NO.		
	FILE NAME		

PROFILE	SURVEYED	BY	DATE
	PLOTTED		
	GRADES CHECKED		
	ALIGNMENT CHECKED		
	STRUCTURE NOTATIONS CHECKED		
	NO.		
	FILE NAME		



FILE NAME = 1180FSBA203.b122.sht

USER NAME = gspivey
 PLOT SCALE = 400.0000' / IN.
 PLOT DATE = 12/14/2009



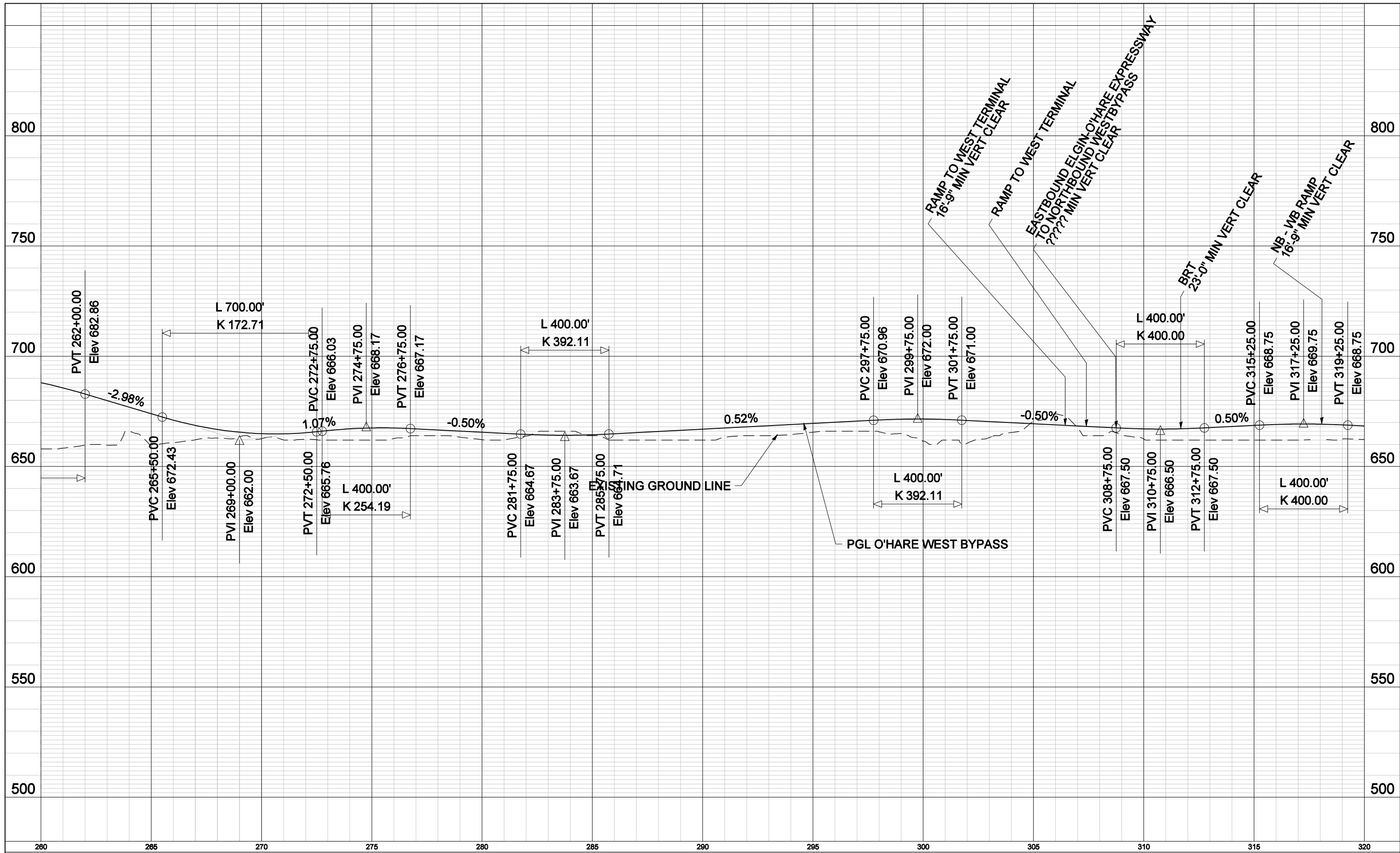
STATE OF ILLINOIS
 DEPARTMENT OF TRANSPORTATION

PROFILE
 GROUP 2 OPTION 3
 O'HARE WEST BYPASS

DRAFT
 SCALE: 1" = 400' SHEET NO. 45 OF 51 SHEETS

PLAN	SURVEYED	BY	DATE
	PLOTTED		
	GRADES CHECKED		
	STRUCTURE NOTATIONS CHECKED		
	NOTE BOOK NO.		
	ALIGNMENT FILE NAME		
	CADD FILE NAME		

PROFILE	SURVEYED	BY	DATE
	PLOTTED		
	GRADES CHECKED		
	STRUCTURE NOTATIONS CHECKED		
	NOTE BOOK NO.		
	ALIGNMENT FILE NAME		
	CADD FILE NAME		



FILE NAME = 1180FSBA203.b123.sht

USER NAME = gspivey
 PLOT SCALE = 400.0000' / IN.
 PLOT DATE = 12/14/2009



STATE OF ILLINOIS
 DEPARTMENT OF TRANSPORTATION

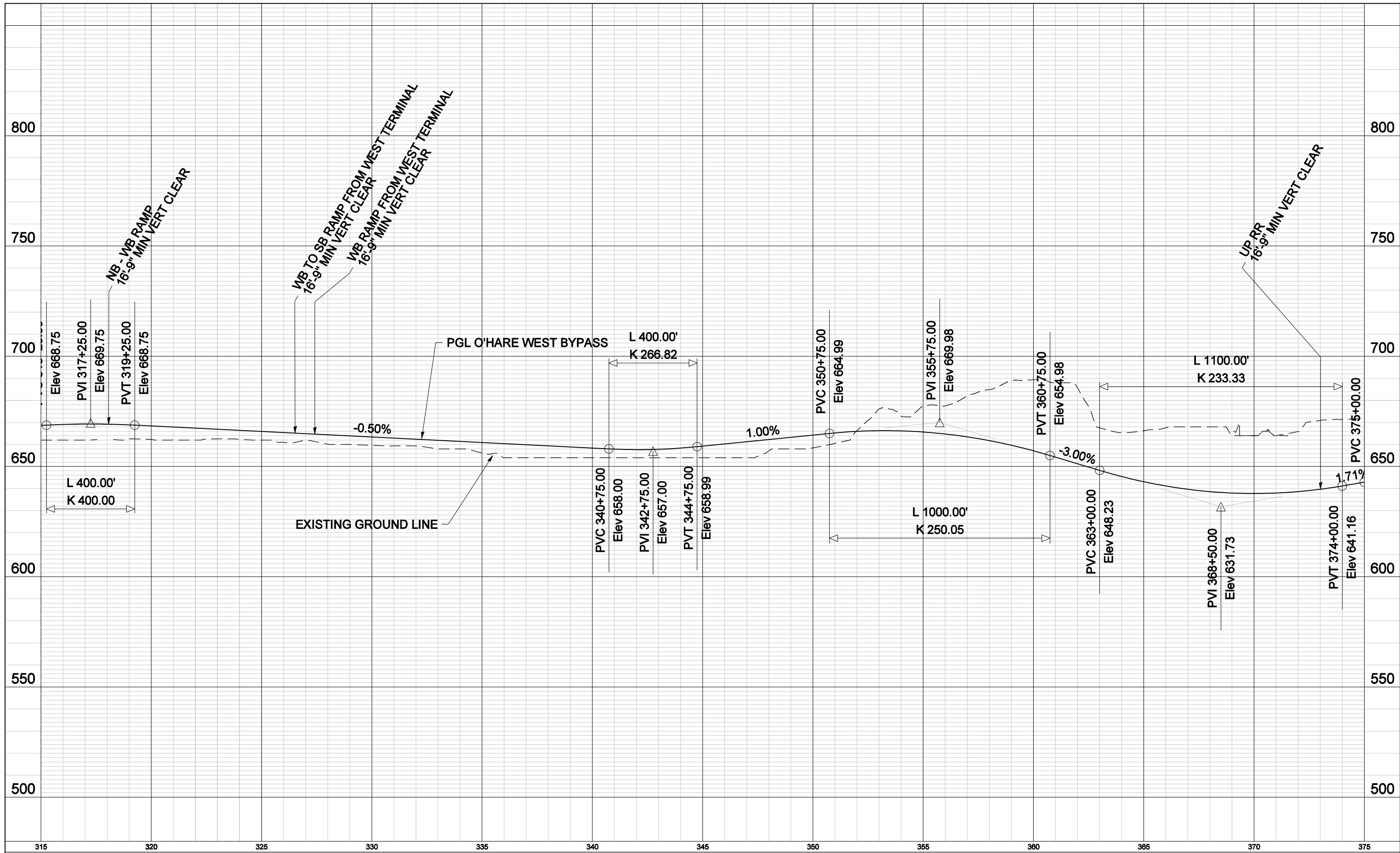
PROFILE
 GROUP 2 OPTION 3
 O'HARE WEST BYPASS

DRAFT

SCALE: 1" = 400' SHEET NO. 46 OF 51 SHEETS

PLAN	SURVEYED	BY	DATE
	PLOTTED		
	GRADES CHECKED		
	ALIGNMENT CHECKED		
	STRUCTURE NOTATIONS CHECKED		
	NO.		

PROFILE	SURVEYED	BY	DATE
	PLOTTED		
	GRADES CHECKED		
	ALIGNMENT CHECKED		
	STRUCTURE NOTATIONS CHECKED		
	NO.		



FILE NAME = 1180FSBA203.b124.sht

USER NAME = gspivey
 PLOT SCALE = 400.0000' / IN.
 PLOT DATE = 12/14/2009



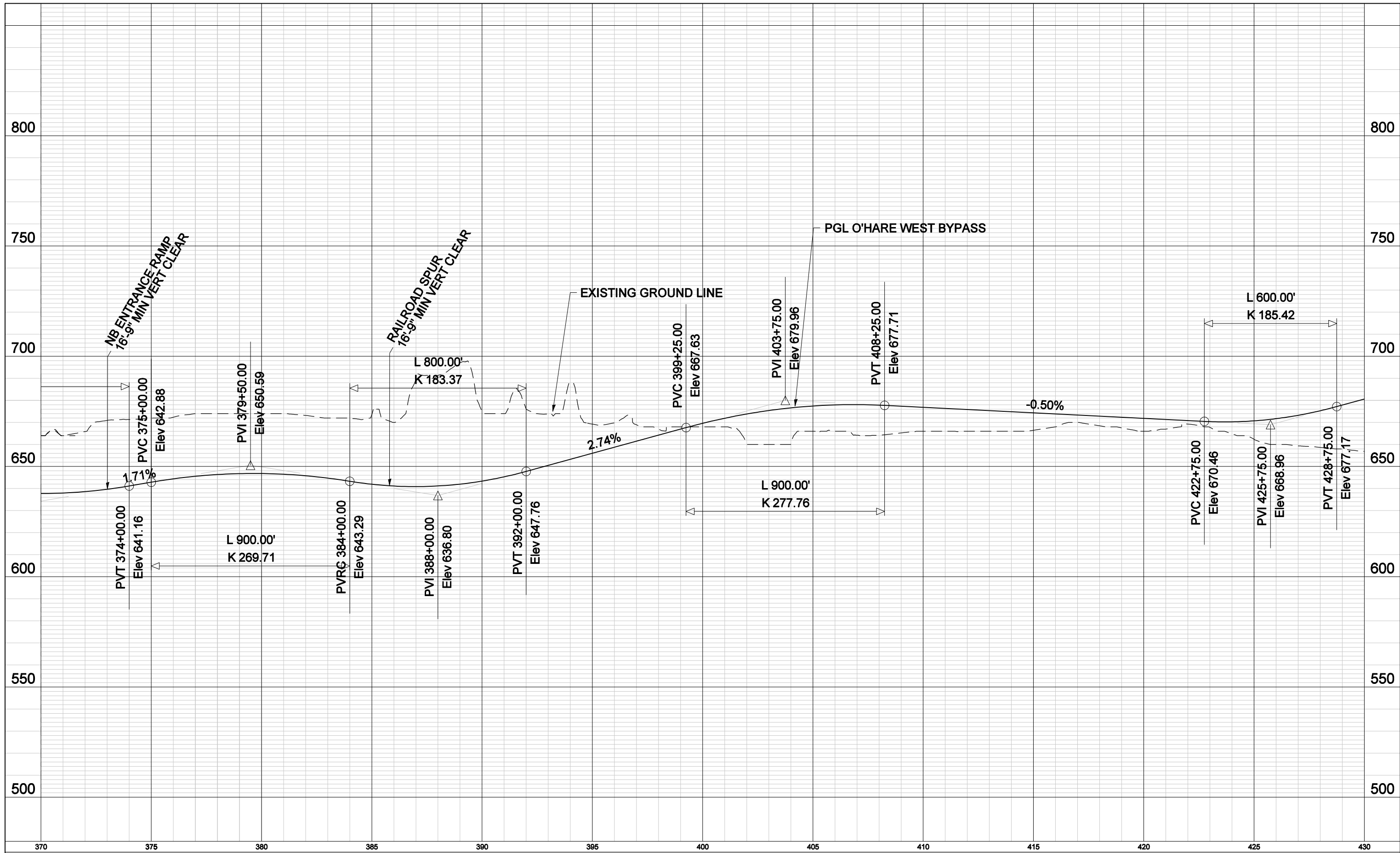
STATE OF ILLINOIS
 DEPARTMENT OF TRANSPORTATION

PROFILE
 GROUP 2 OPTION 3
 O'HARE WEST BYPASS

DRAFT
 SCALE: 1" = 400'
 SHEET NO. 47 OF 51 SHEETS

PLAN	SURVEYED	BY	DATE
	PLOTTED		
	GRADES CHECKED		
	ALIGNMENT CHECKED		
	STRUCTURE NOTATIONS CHECKED		
	NO.		

PROFILE	SURVEYED	BY	DATE
	PLOTTED		
	GRADES CHECKED		
	ALIGNMENT CHECKED		
	STRUCTURE NOTATIONS CHECKED		
	NO.		



FILE NAME = 1180FSBA203.b125.sht

USER NAME = gspivey
 PLOT SCALE = 400.0000' / IN.
 PLOT DATE = 12/14/2009



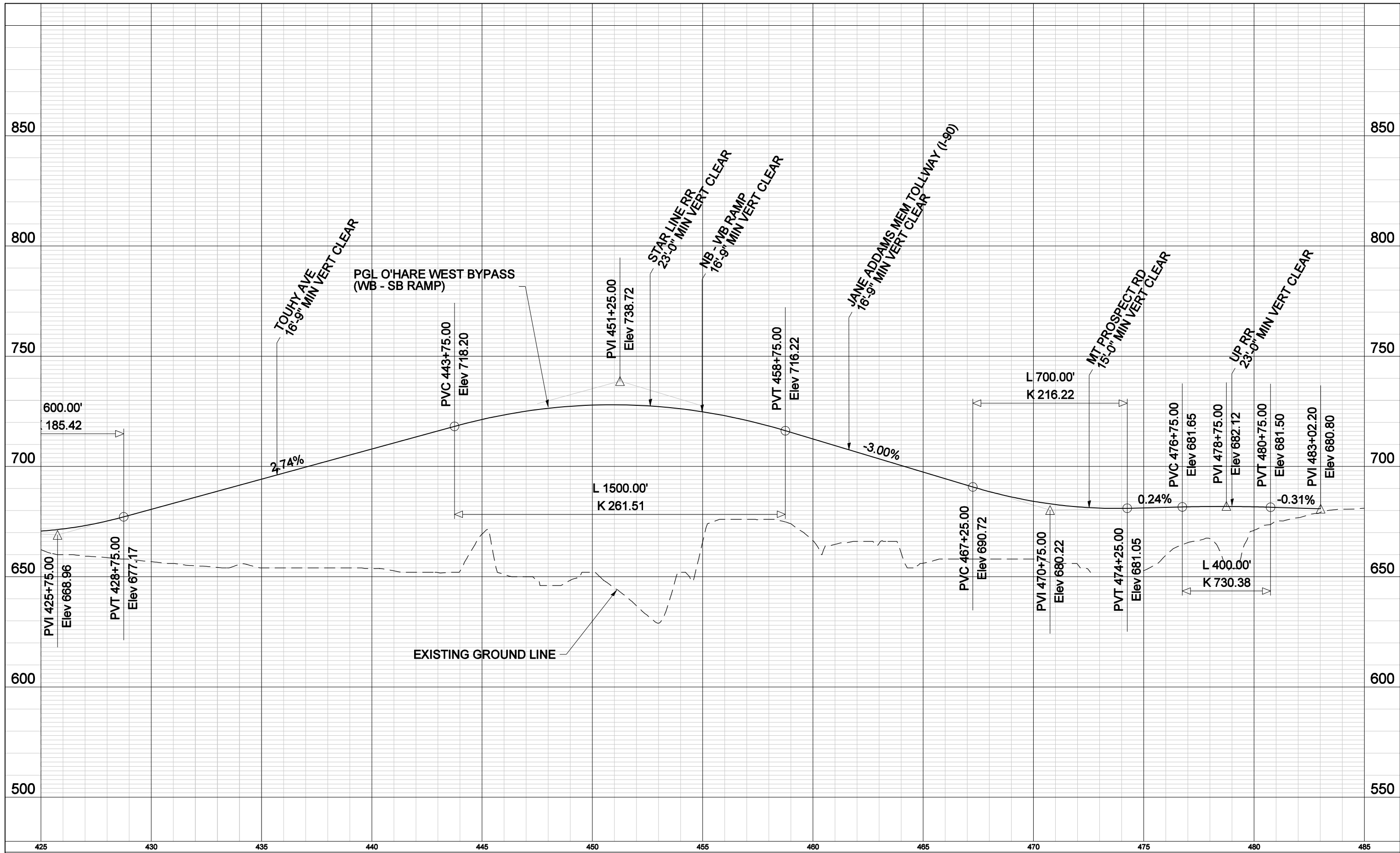
**STATE OF ILLINOIS
 DEPARTMENT OF TRANSPORTATION**

**PROFILE
 GROUP 2 OPTION 3
 O'HARE WEST BYPASS**

DRAFT
 SCALE: 1" = 400' SHEET NO. 48 OF 51 SHEETS

PLAN	SURVEYED	DATE
	PLOTTED	
	GRADES CHECKED	
	STRUCTURE NOTATIONS CHECKED	
	NOTE BOOK NO.	
	FILE NAME	

PROFILE	SURVEYED	DATE
	PLOTTED	
	GRADES CHECKED	
	STRUCTURE NOTATIONS CHECKED	
	NOTE BOOK NO.	
	FILE NAME	



FILE NAME = 1180FSBA203.b126.sht

USER NAME = gspivey
 PLOT SCALE = 400.0000' / IN.
 PLOT DATE = 12/14/2009



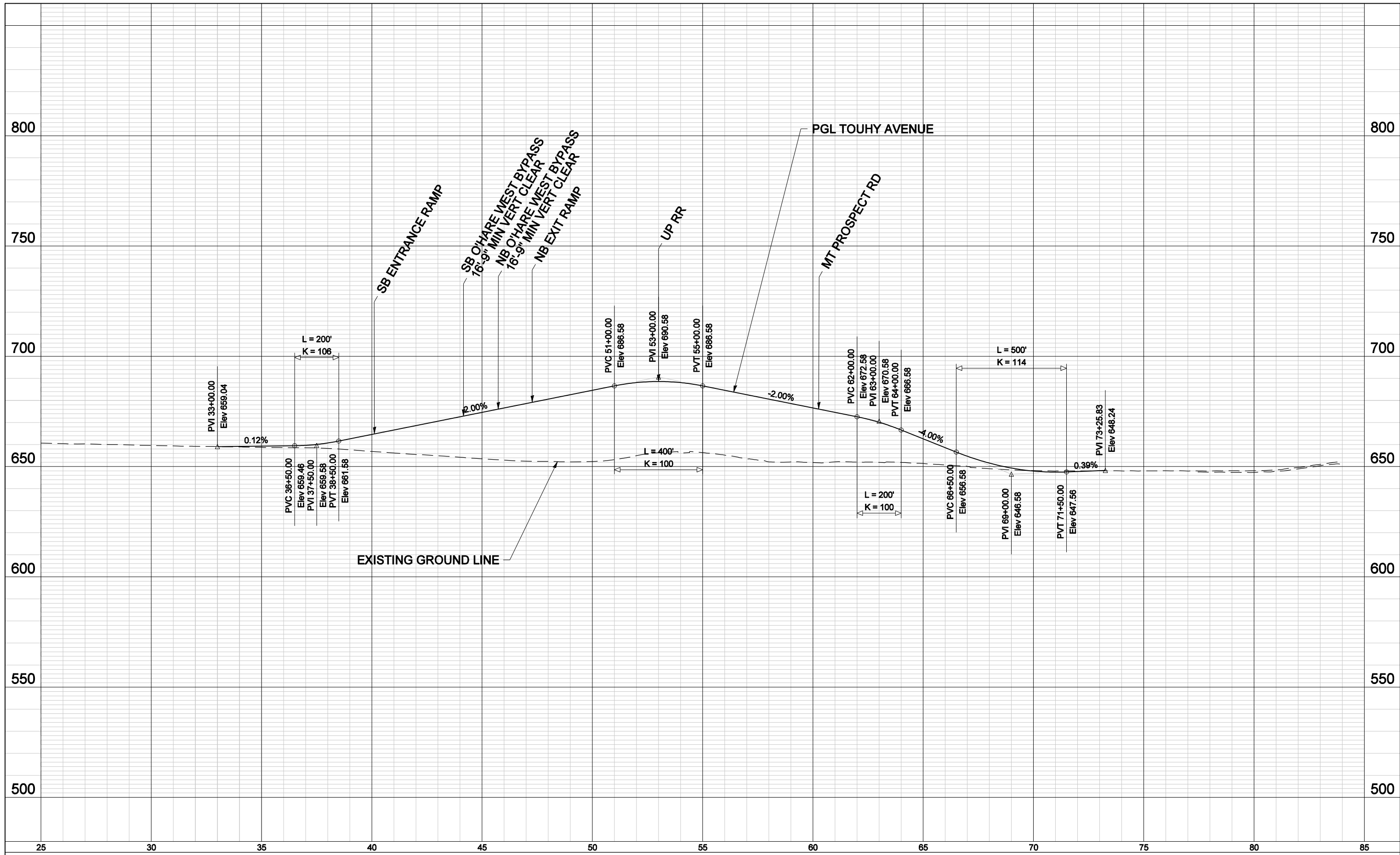
STATE OF ILLINOIS
 DEPARTMENT OF TRANSPORTATION

PROFILE
 GROUP 2 OPTION 3
 O'HARE WEST BYPASS

DRAFT
 SCALE: 1" = 400'
 SHEET NO. 49 OF 51 SHEETS

PLAN	SURVEYED	BY	DATE
	PLOTTED		
	GRADES CHECKED		
	STRUCTURE NOTATIONS CHECKED		
	NO.		

PROFILE	SURVEYED	BY	DATE
	PLOTTED		
	GRADES CHECKED		
	STRUCTURE NOTATIONS CHECKED		
	NO.		



FILE NAME = 1180FSBA203_b131.sht

USER NAME = gspivey
 PLOT SCALE = 400.0000' / IN.
 PLOT DATE = 12/14/2009



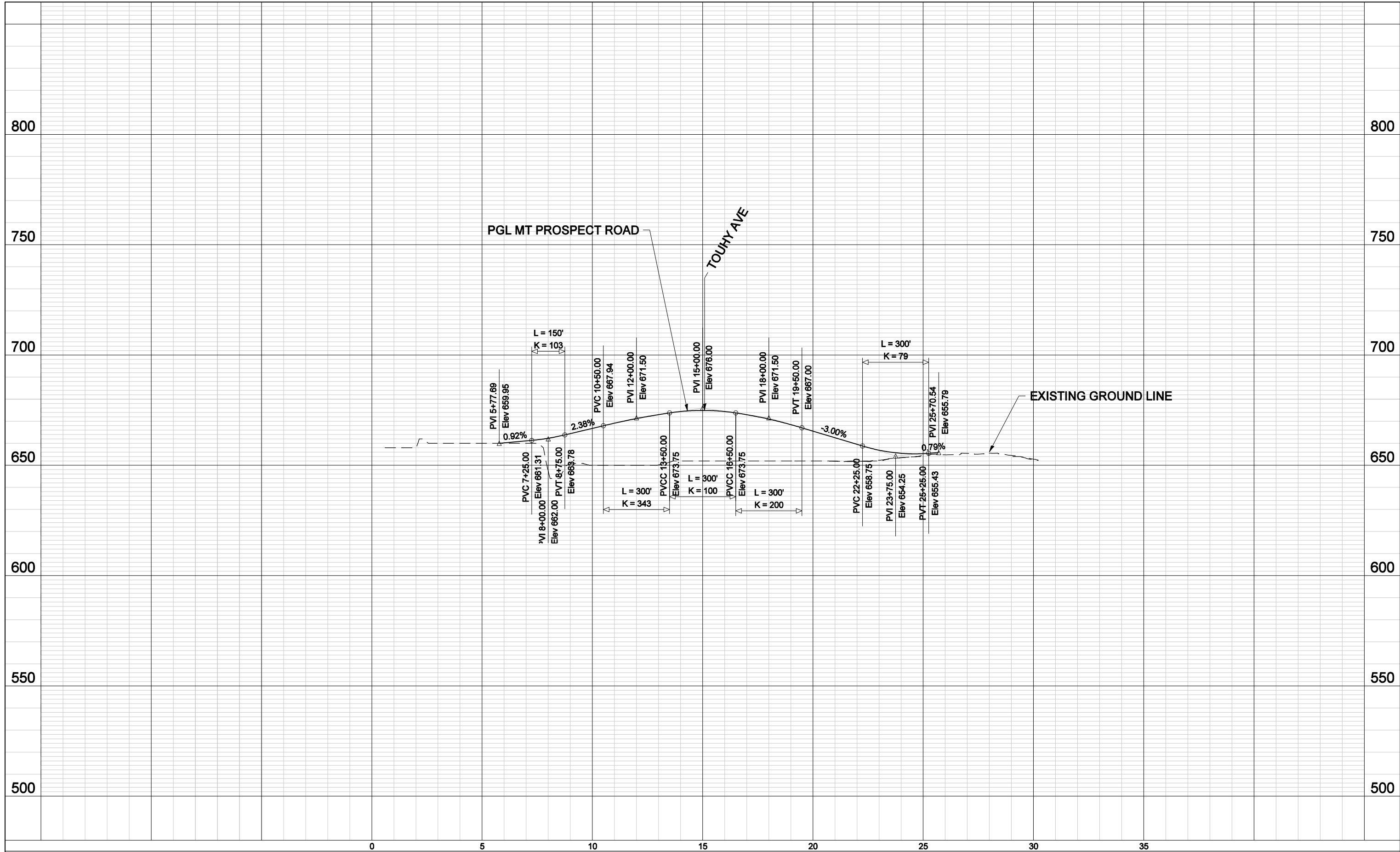
STATE OF ILLINOIS
 DEPARTMENT OF TRANSPORTATION

PROFILE
 GROUP 2 OPTION 3
 TOUHY AVENUE

DRAFT
 SCALE: 1" = 400' SHEET NO. 50 OF 51 SHEETS

PLAN	SURVEYED	DATE
	PLOTTED	BY
	ALIGNED	
	CHECKED	
	FILED	
	CADD FILE NAME	
NO.		

PROFILE	SURVEYED	DATE
	PLOTTED	BY
	GRADES CHECKED	
	STRUCTURE	
	NOTATIONS CHECKED	
NO.		



FILE NAME = 1180FSBA203.b132.sht

USER NAME = gspivey
 PLOT SCALE = 400.0000' / IN.
 PLOT DATE = 12/14/2009



STATE OF ILLINOIS
 DEPARTMENT OF TRANSPORTATION

PROFILE
 GROUP 2 OPTION 3
 MT PROSPECT ROAD

DRAFT
 SCALE: 1" = 400' SHEET NO. 51 OF 51 SHEETS