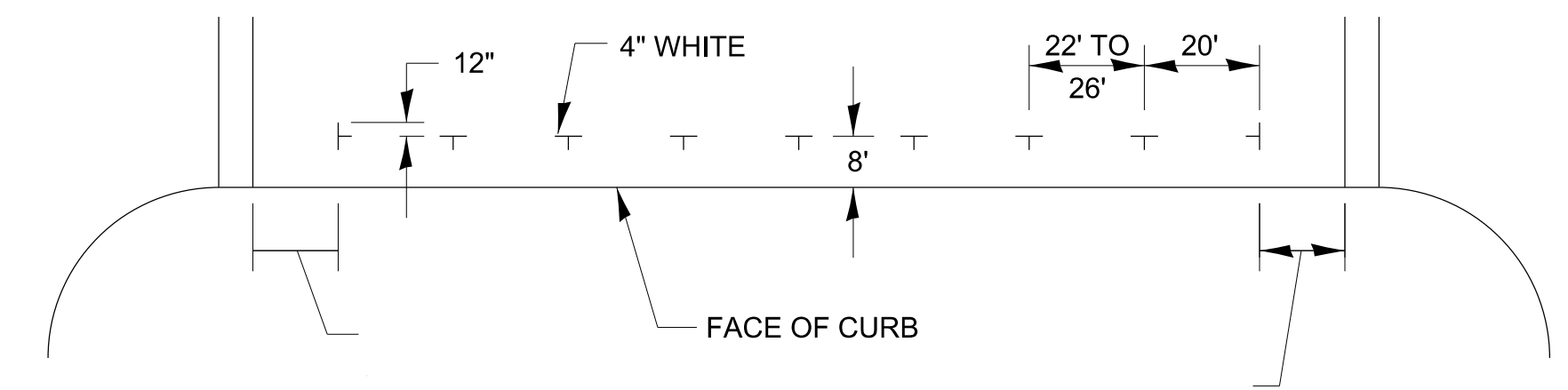
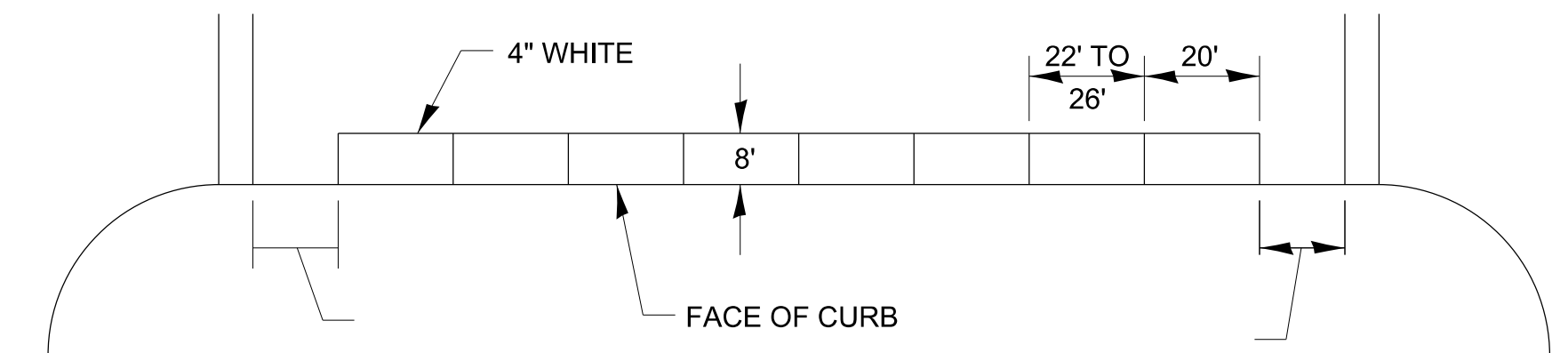


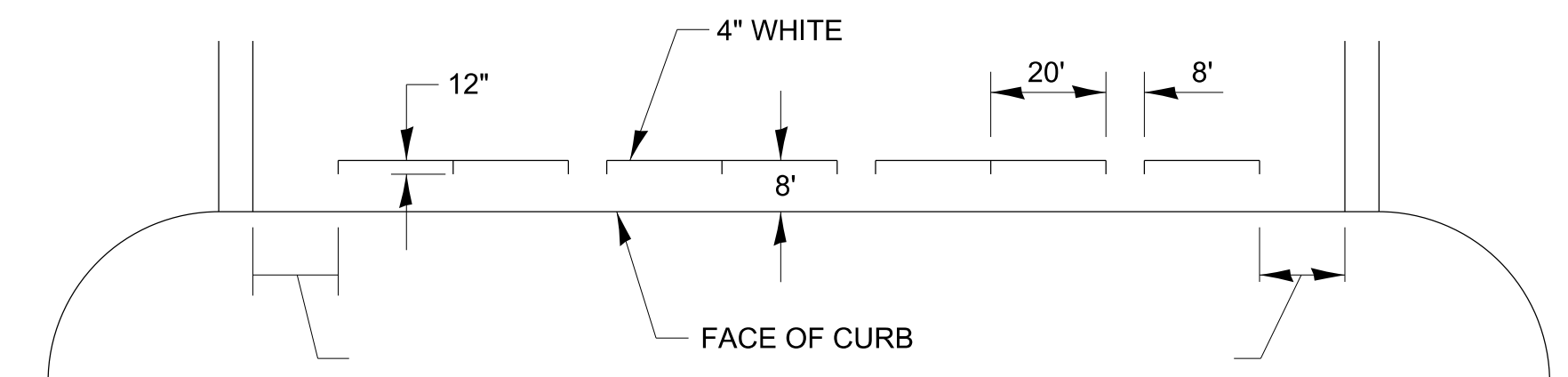
MODEL: dlet 3 - details
 FILE NAME: p:\illinois\paw.bentley.com\PI\DOT\Documents\DOT Offices\District 3\Projects\Carcy Details\03 Detail Revisions 2023\700-799 WORK_ZONE - SIGNING - PAVEMENT MARKING.dgn



PREFERRED METHOD



OPTION 2



OPTION 3

TYPICAL PARKING SPACING

780-22

USER NAME = anthony.grunstad	DESIGNED -	REVISED -
	DRAWN -	REVISED -
PLOT SCALE = 50.000 ' / in.	CHECKED -	REVISED -
PLOT DATE = 10/6/23	DATE -	REVISED -

**STATE OF ILLINOIS
 DEPARTMENT OF TRANSPORTATION**

SCALE: SHEET OF SHEETS STA. TO STA.

F.A. RTE.	SECTION	COUNTY	TOTAL SHEETS	SHEET NO.
CONTRACT NO.				
ILLINOIS FED. AID PROJECT				