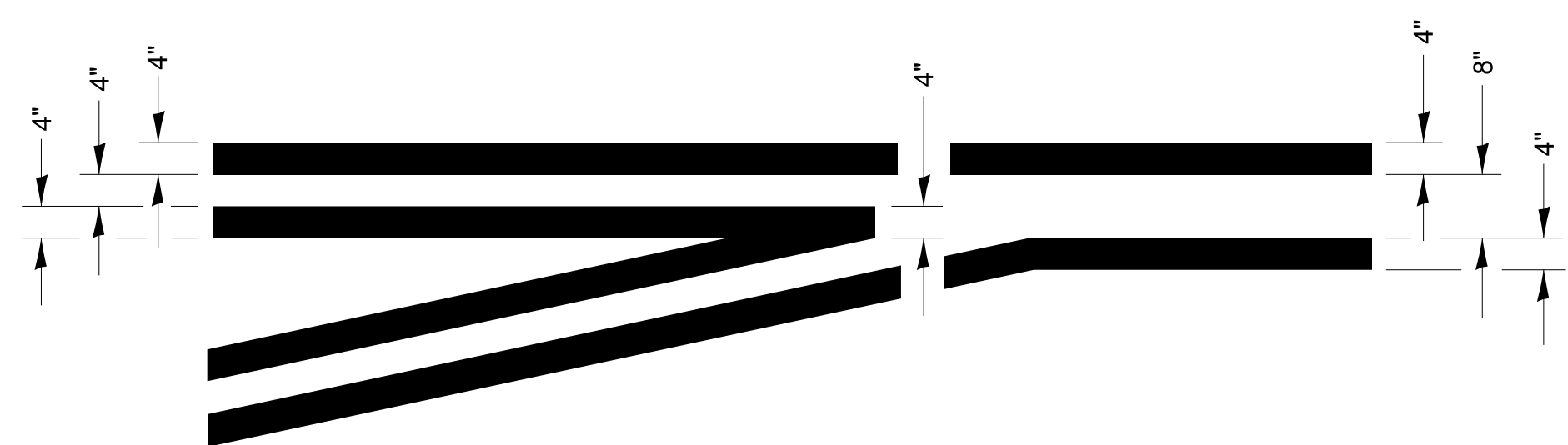
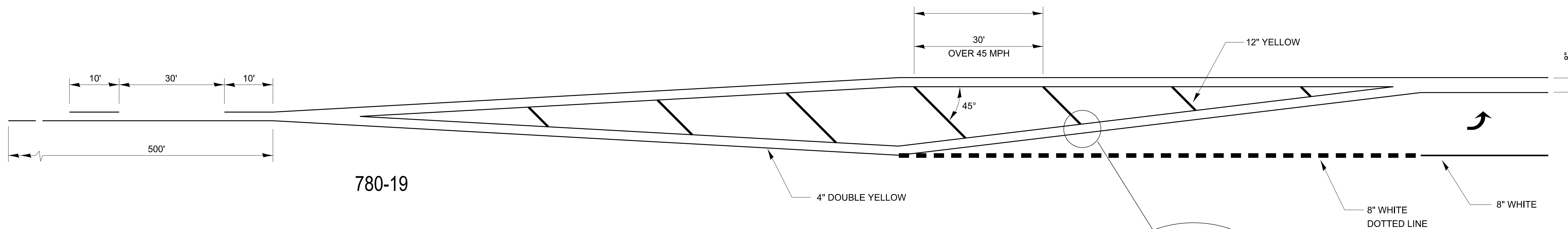
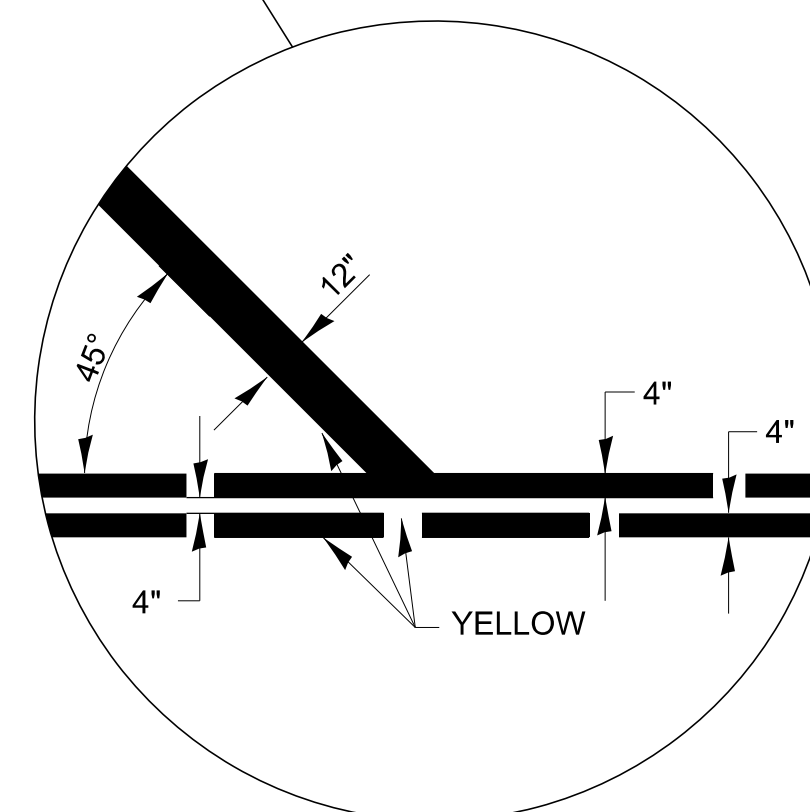


MODEL: dlet 3 details
 FILE NAME: p:\public\paw.bentley.com\paw\DOT\Documents\DOT Offices\District 3\Projects\3-Darcy Details\3-D Detail Revisions 2023\700-799 WORK_ZONE - SIGGING - PAVEMENT MARKING.dgn

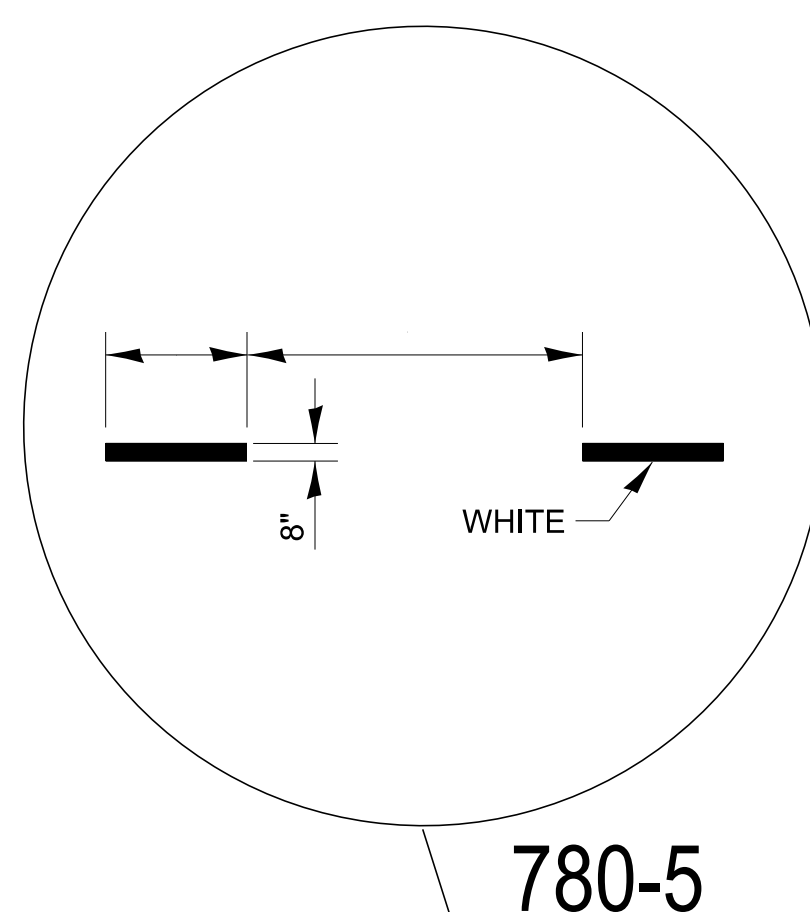


TYPICAL APPLICATION @ LEFT TURN LANES 780-1

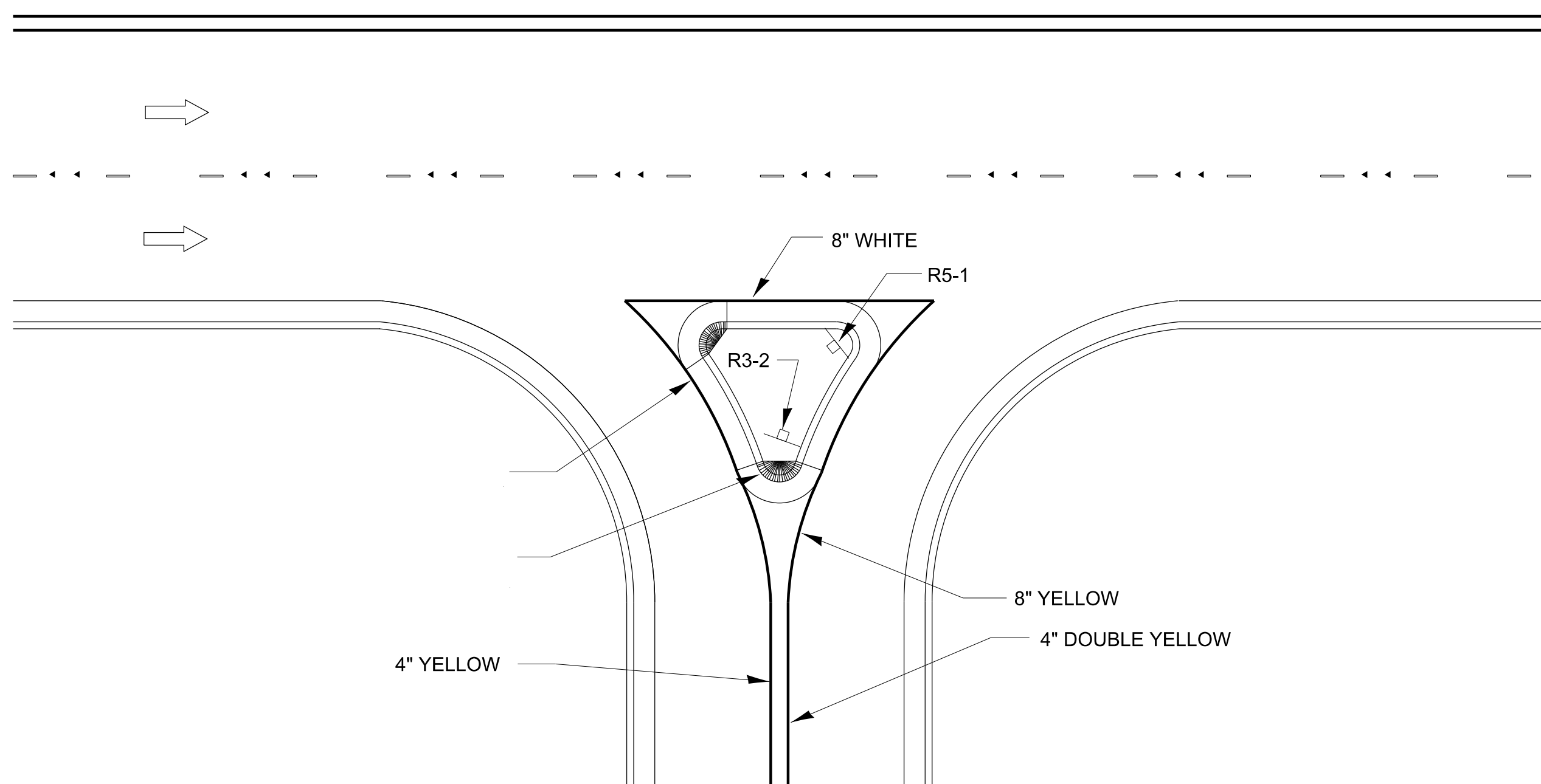


ADVANCE AND INTERSECTION LANE DIVIDER LINES

URBAN PAVEMENT MARKING

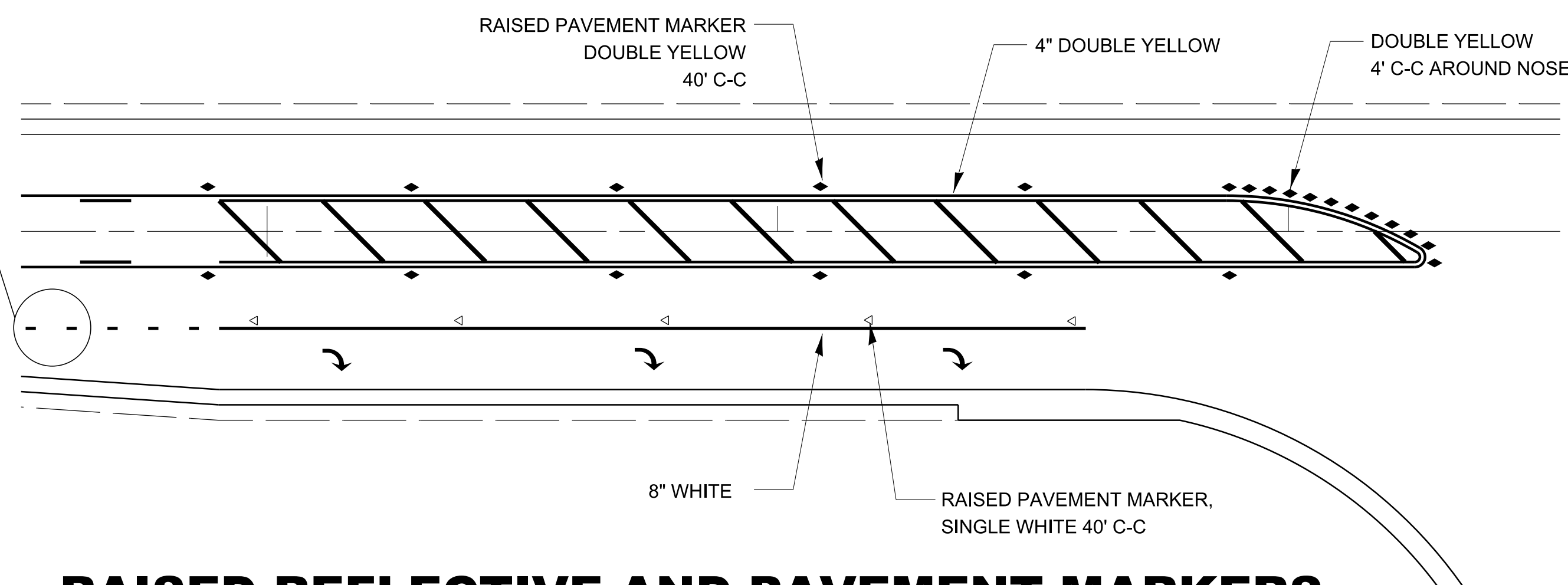


780-5



RIGHT IN RIGHT OUT ACCESS PAVEMENT MARKING

780-16



RAISED REFLECTIVE AND PAVEMENT MARKERS @ RIGHT TURN LANE

781-1

USER NAME = anthony.grunstad	DESIGNED -	REVISED -
PLOT SCALE = 50,000 ' / in.	DRAWN -	REVISED -
PLOT DATE = 10/6/23	CHECKED -	REVISED -
	DATE -	REVISED -

STATE OF ILLINOIS
DEPARTMENT OF TRANSPORTATION

URBAN PAVEMENT MARKING

SCALE: SHEET OF SHEETS STA. TO STA.

F.A. RTE.	SECTION	COUNTY	TOTAL SHEETS	SHEET NO.
CONTRACT NO.				
ILLINOIS FED. AID PROJECT				